

ONTARIO LINE

INTEGRATED TRANSIT ORIENTED COMMUNITY

1, 1A ATLANTIC AVENUE
TORONTO, ONTARIO, M6K 3E7

01 EXHIBITION - SITE A ITOC DRAWING LIST

Sheet Number	Sheet Name
101T000A	COVER
101T001A	CONTEXT MASSING
101T002A	NOTES AND LEGENDS
101T003A	PROJECT STATISTICS
101T004A	CONTEXT PLAN
101T005A	ROOF SITE PLAN
101T006A	GROUND FLOOR SITE PLAN
101T007A	LANDSCAPE PLAN
101T100A	LEVEL B2
101T101A	LEVEL B1
101T200A	GROUND FLOOR PLAN
101T202A	LEVEL 02
101T203A	LEVEL 03
101T204A	LEVEL 04
101T205A	LEVEL 05
101T208A	LEVEL 08
101T209A	LEVEL 09
101T210A	LEVEL 10
101T220A	LEVEL 20
101T221A	ROOF PLAN
101T400A	SOUTH ELEVATION
101T401A	WEST ELEVATION
101T402A	NORTH ELEVATION
101T403A	EAST ELEVATION
101T500A	SECTION 01
101T501A	SECTION 02
101T600A	SHADOW STUDIES - MARCH
101T601A	SHADOW STUDIES - JUNE
101T602A	SHADOW STUDIES - SEPTEMBER
101T603A	SHADOW STUDIES - DECEMBER



SHEET No. 101T000A FILE: BIM 360/10206938_OLTA_Planning/10206938-TD001A-LKSRW-EXHIBITION.rvt



DRAFT
ARCHITECTURE AND
LANDSCAPE SET -
REZONING

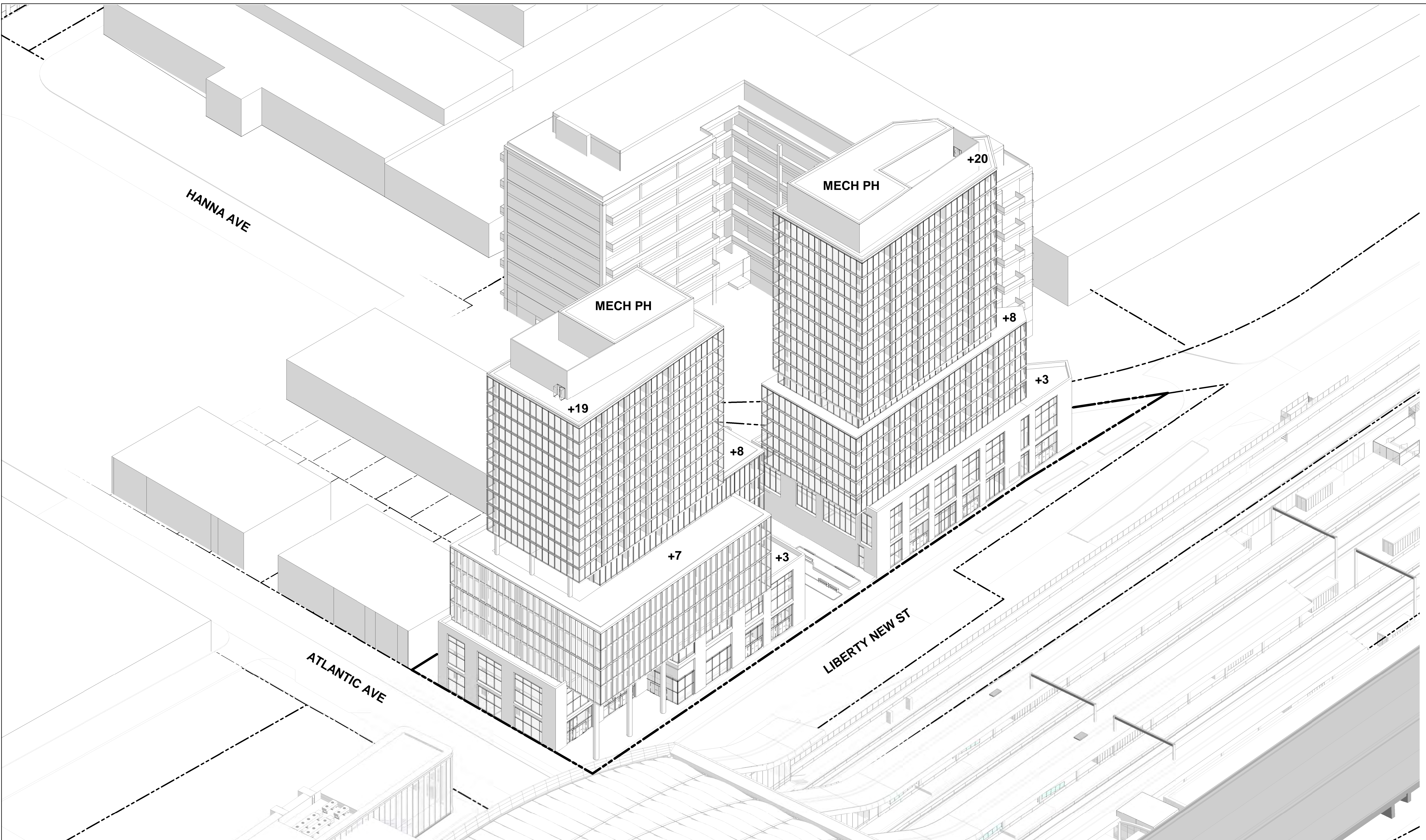
NOT FOR CONSTRUCTION - NOT FOR ESTIMATING OR BIDDING - TRANSIT
STATION AREAS BY OTHERS ARE SHOWN FOR REFERENCE AND ARE NOT
PART OF THIS APPLICATION

Plot Date: 2021-05-21 4:32:35 PM



Drawing Number
101T000A

SHEET No. 101T001A FILE: BIM_360/10206938_OLTA_Planning/10206938-TD001A-LKSRW-EXHIBITION.rvt



ISSUANCE

1	2021-05-21	ISSUED FOR REZONING
---	------------	---------------------

DRAFT ARCHITECTURE AND LANDSCAPE SET - REZONING



DESIGNED	A. BUDD
DRAWN	M. BERRY
CHECKED	J. RODRIGUEZ-VILLA
APPROVED	L. BRESLER

ONTARIO LINE	
TITLE	
ITOC	
LAKESHORE WEST EXHIBITION	
CONTEXT MASSING	
SCALE	DRAWING NUMBER
	101T001A

Plot Date: 2021-05-21 4:33:13 PM

ABBREVIATIONS

1B	ONE BEDROOM SUITE
2B	TWO BEDROOM SUITE
3B	THREE BEDROOM SUITE
AHU	AIR HANDLING UNIT
APPROX	APPROXIMATE
ARCH	ARCHITECTURAL
BC	BUILDING CODE
BLDG	BUILDING
BOH	BACK OF HOUSE SERVICE AREA
CACF	CENTRAL ALARM AND CONTROL FACILITY
DED	DEDUCTION
DIM	DIMENSION
DWG	DRAWING
EA	EXHAUST AIR
ECR	ELEVATOR CONTROL ROOM
ELEC	ELECTRICAL
ELEV	ELEVATOR
EMR	ELEVATOR MACHINE ROOM
ESC	ESCALATOR
FLUE	FLUE VENT SHAFT
GCA	GROSS CONSTRUCTION AREA
GFA	GROSS FLOOR AREA
ITOC	INTEGRATED TRANSIT ORIENTED COMMUNITY
LT	LONG TERM
M	METRE
MAIL	RESIDENTIAL MAIL ROOM
MECH	MECHANICAL
MECH PH	MECHANICAL PENTHOUSE
NON-RES WASTE	NON-RESIDENTIAL WASTE ROOM
NTS	NOT TO SCALE
OAI	OUTSIDE AIR INTAKE
OBC	ONTARIO BUILDING CODE
OL	ONTARIO LINE
RCD	REFERENCE CONCEPT DESIGN
ROOF MECH	ROOF AREA FOR MECHANICAL EQUIPMENT
ROW	RIGHT OF WAY
RSA	RESIDENTIAL SALEABLE AREA
SPS	STAIR PRESSURIZATION SHAFT
ST	SHORT TERM
STUDIO	STUDIO SUITE
SWM ROOF	PERMEABLE ROOF FOR STORM WATER MANAGEMENT
TELECOM	TELECOMMUNICATIONS ROOM
TGS	TORONTO GREEN STANDARD
TOFR	TOP OF FINISHED ROOF
TOS	TOP OF SLAB
TYP	TYPICAL

ANNOTATIONS LEGEND

BICYCLE PARKING

GARBAGE AND RECYCLING CHUTE

GARBAGE AND RECYCLING TRI-SORTER

PARKING

3400 1500 2600 5600
ACCESSIBLE 002 RES TYPICAL 2600MM

- ELEVATION
- FLOOR LEVEL AND HEIGHT REFERENCE
- GRID REFERENCE AND GRID LINE
- PROPERTY LINE
- WALL SECTION

SYMBOLS LEGEND

- TRANSIT STATION BY OTHERS
- GRAVEL ROOF
- PERMEABLE ROOF PAVERS
- GREEN ROOF/ AMENITY GREEN ROOF
- OL PAVING ACCENT
- OL PAVING FIELD
- SIDEWALK PAVING
- FURNISHING ZONE PAVING
- LANEWAY
- PLANTERS
- TREE
- TREE IN GRATE
- TREES IN PLANTER
- EXISTING TREE
- EXISTING TREE TO BE REMOVED
- PEDESTRIAN LIGHT
- WAYFINDING TOTEM
- LARGE LITTER RECEPTACLE
- TRANSIT STATION ENTRANCE
- ITOC ENTRANCE
- TRANSIT STATION SECONDARY ENTRANCE
- ITOC SECONDARY ENTRANCE
- VEHICULAR ENTRANCE/ EXIT
- PROPOSED BIKE RING
- PROPOSED BENCH

ISSUANCE	
1	2021-05-21 ISSUED FOR REZONING

DRAFT ARCHITECTURE AND LANDSCAPE SET - REZONING

NOT FOR ESTIMATING OR BIDDING
NOT FOR CONSTRUCTION

ONTARIO LINE TECHNICAL ADVISOR

LIANA BRESLER
LICENCE 8272

DESIGNED	<u>A. BUDD</u>
DRAWN	<u>M. BERRY</u>
CHECKED	<u>J. RODRIGUEZ-VILLA</u>
APPROVED	<u>L. BRESLER</u>

ONTARIO LINE

TITLE
**ITOC
LAKESHORE WEST | EXHIBITION
NOTES AND LEGENDS**

Plot Date: 2021-05-21 4:33:31 PM

SCALE: DRAWING NUMBER
101T002A

PROJECT STATISTICS
MUNICIPAL ADDRESS: 1, 1A ATLANTIC AVENUE
BUILDING HEIGHT: 66.0 m (20 STOREYS)

BUILDING STATISTICS			
AREAS		%	m ²
SITE AREA (EXISTING)			7188
SITE AREA (ROW CONVEYANCE)			2411
SITE AREA			4777
GCA ABOVE GRADE (ITOC)			39277
GCA BELOW GRADE (ITOC)			7501
GFA TOTAL (ITOC)			34846
GFA RESIDENTIAL (ITOC)		59%	20581
GFA NON-RESIDENTIAL (ITOC)		41%	14265
GFA RETAIL (ITOC)		3%	1078
GFA OFFICE (ITOC)		38%	13187
GFA INSTITUTIONAL (ITOC)		0%	0
FSI (ITOC)			7.3
GFA TRANSIT ABOVE GRADE (SUBJECT OF A DIFFERENT APPLICATION)			340
FSI (ITOC + TRANSIT)			7.4

UNIT DISTRIBUTION AND AMENITY AREAS			
UNIT TYPE	AREA m ²	REQUIRED	PROPOSED
STUDIO	27-34	NO REQ	2%
1B	36-64	NO REQ	58%
2B	59-81	15%	27%
3B	85-111	10%	13%
AMENITY AREAS		REQUIRED m ²	PROPOSED m ²
INTERIOR AMENITY (RES)		530	730
EXTERIOR AMENITY (RES)		40	413
TOTAL AMENITY (RES)		1060	1143
EXTERIOR AMENITY (NON-RES)		NO REQ	126

GREEN ROOF AND STORMWATER MANAGEMENT			
ROOF AREAS			m ²
TOTAL ROOF AREA			3428
RESIDENTIAL PRIVATE TERRACES			0
ROOFTOP EXTERIOR AMENITY			539
RENEWABLE ENERGY DEVICES			0
TOWER AREA LESS THAN 750 m2			0
TOTAL TGS EXCLUSIONS			539
TGS AVAILABLE ROOF			2889
GREEN ROOF			1832
PERMEABLE LANDSCAPE			0
PERMEABLE ROOFSCAPE			1028
TOTAL STORMWATER AREA			2860
TGS TIER 2 V3		REQUIRED %	PROPOSED %
GREEN ROOF		60%	63%

PARKING			
VEHICLE PARKING	RATIO	REQUIRED	PROPOSED
RESIDENTIAL STUDIO	0.30	2	
RESIDENTIAL 1B	0.50	77	
RESIDENTIAL 2B	0.80	58	
RESIDENTIAL 3B	1.00	35	
RESIDENTIAL VISITOR	0.10	27	0
RESIDENTIAL TOTAL		199	54
OFFICE	0.35	47	0
RETAIL	1.00	11	0
NON-RESIDENTIAL TOTAL		58	0
SHARED TOTAL		NO REQ	48
ACCESSIBLE TOTAL		5	6
VEHICLE PARKING TOTAL		257	102

BICYCLE PARKING			
BICYCLE PARKING TGS TIER 2 V3	RATIO	REQUIRED	PROPOSED
RESIDENTIAL LONG TERM	1.08	287	300
RESIDENTIAL SHORT TERM	0.12	32	44
NON-RESIDENTIAL LONG TERM (PER 100m ²)	0.20	29	29
NON-RESIDENTIAL SHORT TERM (PER 100m ² + 3)	0.20	32	36
TRANSIT LONG TERM		0	0
TRANSIT SHORT TERM		0	0
BIKE SHARE		0	0
BICYCLE PARKING TOTAL		380	409

OCCUPANT LOADS	
OCCUPANT LOAD	PEOPLE
OCCUPANT LOAD RESIDENTIAL	814
OCCUPANT LOAD RETAIL	1016
OCCUPANT LOAD OFFICE	1368
TOTALS	3199


LOADING AND WASTE COLLECTION			
LOADING AREAS	REQUIRED	PROPOSED	
TYPE C RESIDENTIAL	0	0	
TYPE G RESIDENTIAL	1	2	
TYPE A NON-RESIDENTIAL	0	0	
TYPE B NON-RESIDENTIAL	3	3	
TYPE C NON-RESIDENTIAL	2	2	
WASTE COLLECTION AREAS		REQUIRED m ²	PROPOSED m ²
RESIDENTIAL WASTE ROOM		81	110
RESIDENTIAL BULK WASTE ROOM		10	19
NON-RESIDENTIAL WASTE ROOM			24
TOTAL WASTE COLLECTION AREA			153

FLOOR AREAS (ITOC)										
LEVEL	GCA	GFA DED	NRES GFA	RES GFA	RSA	0B	1B	2B	3B	UNITS
LEVEL B4	0	0	0	0	0	0	0	0	0	0
LEVEL B3	0	0	0	0	0	0	0	0	0	0
LEVEL B2	3750	3750	0	0	0	0	0	0	0	0
LEVEL B1	3751	3751	0	0	0	0	0	0	0	0
LEVEL 01	2929	844	1349	736	161	0	0	0	0	0
LEVEL 02	2850	386	2392	72	0	0	0	0	0	0
LEVEL 03	3022	132	2817	73	0	0	0	0	0	0
LEVEL 04	2617	714	1833	70	0	0	0	0	0	0
LEVEL 05	2620	138	1669	813	735	1	5	1	3	10
LEVEL 06	2620	138	1669	813	735	1	5	1	3	10
LEVEL 07	2620	138	1669	813	735	1	5	1	3	10
LEVEL 08	1819	138	867	814	735	1	5	1	3	10
LEVEL 09	1424	263	0	1161	1035	0	9	6	1	16
LEVEL 10	1542	91	0	1451	1324	0	12	6	2	20
LEVEL 11	1544	91	0	1453	1326	0	12	6	2	20
LEVEL 12	1544	91	0	1453	1326	0	12	6	2	20
LEVEL 13	1544	91	0	1453	1326	0	12	6	2	20
LEVEL 14	1544	91	0	1453	1326	0	12	6	2	20
LEVEL 15	1544	91	0	1453	1326	0	12	6	2	20
LEVEL 16	1544	91	0	1453	1326	0	12	6	2	20
LEVEL 17	1541	90	0	1451	1326	0	12	6	2	20
LEVEL 18	1544	91	0	1453	1326	0	12	6	2	20
LEVEL 19	1544	91	0	1453	1326	0	12	6	2	20
LEVEL 20	947	257	0	690	630	0	5	2	2	9
MECH PH	374	374	0	0	0	0	0	0	0	0
TOTALS	46778	11932	14265	20581	18024	4	154	72	35	265

SHEET No. 101T003A FILE: BIM 360/10206938_OL.TA_Planning/10206938-TD001A-LKSRW-EXHIBITION.rvt

ISSUANCE	
1	2021-05-21 ISSUED FOR REZONING

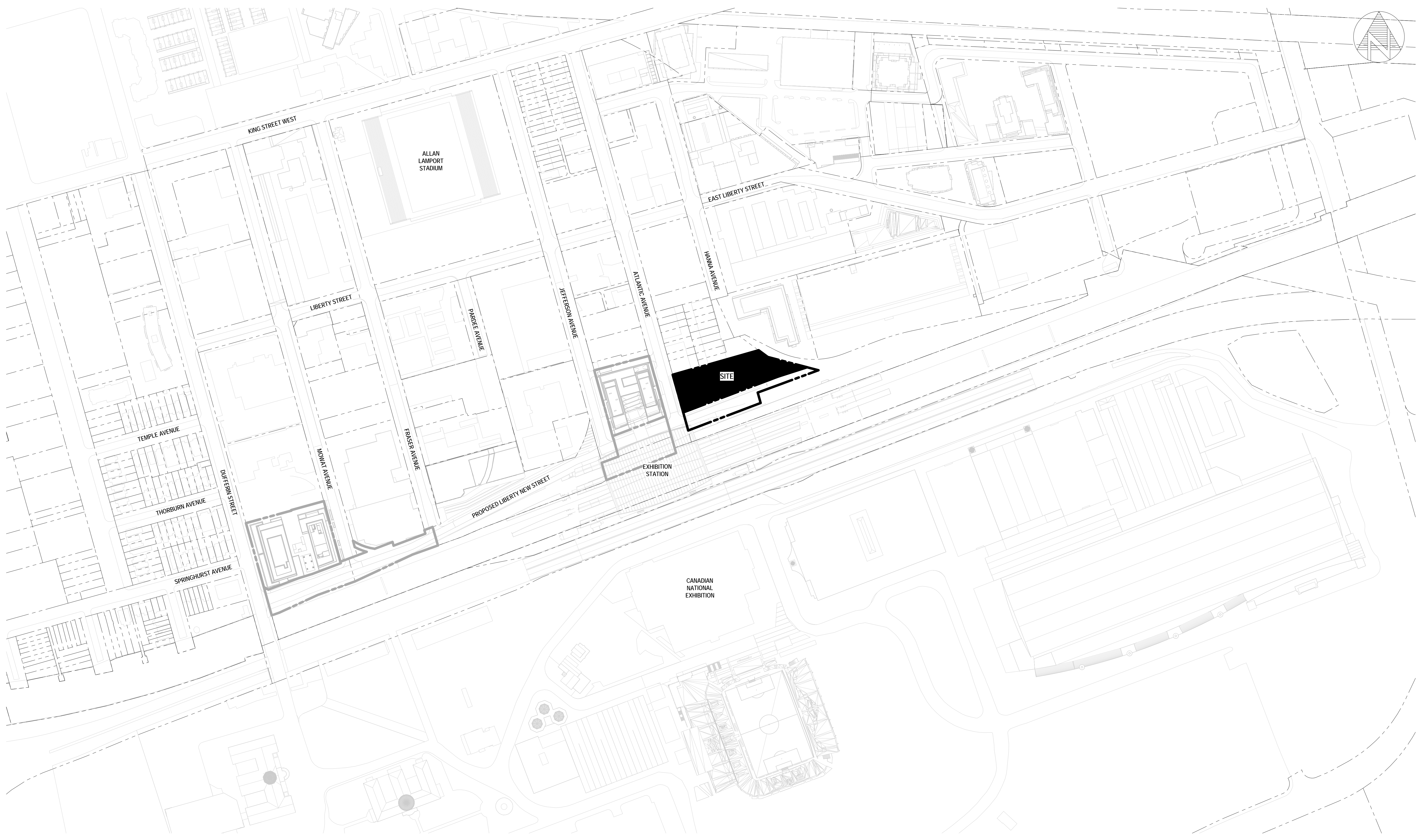
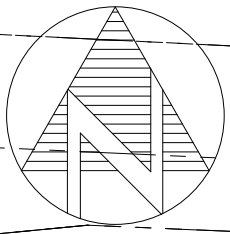
DRAFT ARCHITECTURE AND LANDSCAPE SET - REZONING



DESIGNED	A. BUDD
DRAWN	M. BERRY
CHECKED	J. RODRIGUEZ-VILLA
APPROVED	L. BRESLER

ONTARIO LINE
ITOC
LAKESHORE WEST | EXHIBITION
PROJECT STATISTICS


Plot Date: 2021-05-21 4:33:46 PM	
SCALE	DRAWING NUMBER 101T003A



SHEET No. 101T004A FILE: BIM 360/10206938_OL.TA_Planning/10206938-TD001A-LKSRW-EXHIBITION.rvt

ISSUANCE	
1	2021-05-21 ISSUED FOR REZONING

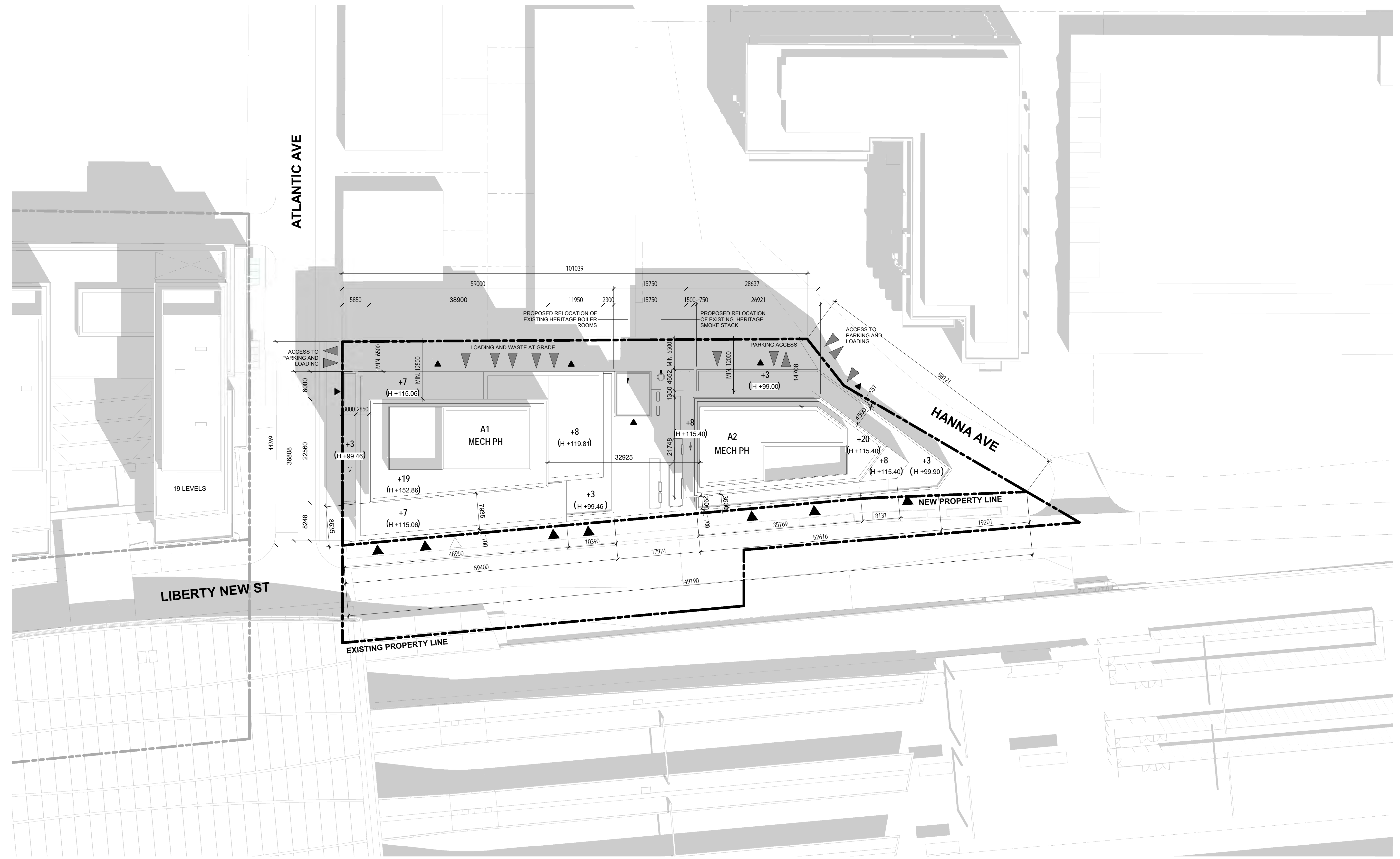

DRAFT ARCHITECTURE AND LANDSCAPE SET - REZONING



DESIGNED	A. BUDD
DRAWN	M. BERRY
CHECKED	J. RODRIGUEZ-VILLA
APPROVED	L. BRESLER

ONTARIO LINE
ITOC
LAKESHORE WEST | EXHIBITION
CONTEXT PLAN


Plot Date: 2021-05-21 4:34:25 PM	
SCALE 1 : 2000	DRAWING NUMBER 101T004A



SHEET No. 101T005A FILE: BIM 360/10206938_OL.TA_Planning/10206938-TD001A-LKSRW-EXHIBITION.rvt

ISSUANCE	
1	2021-05-21 ISSUED FOR REZONING

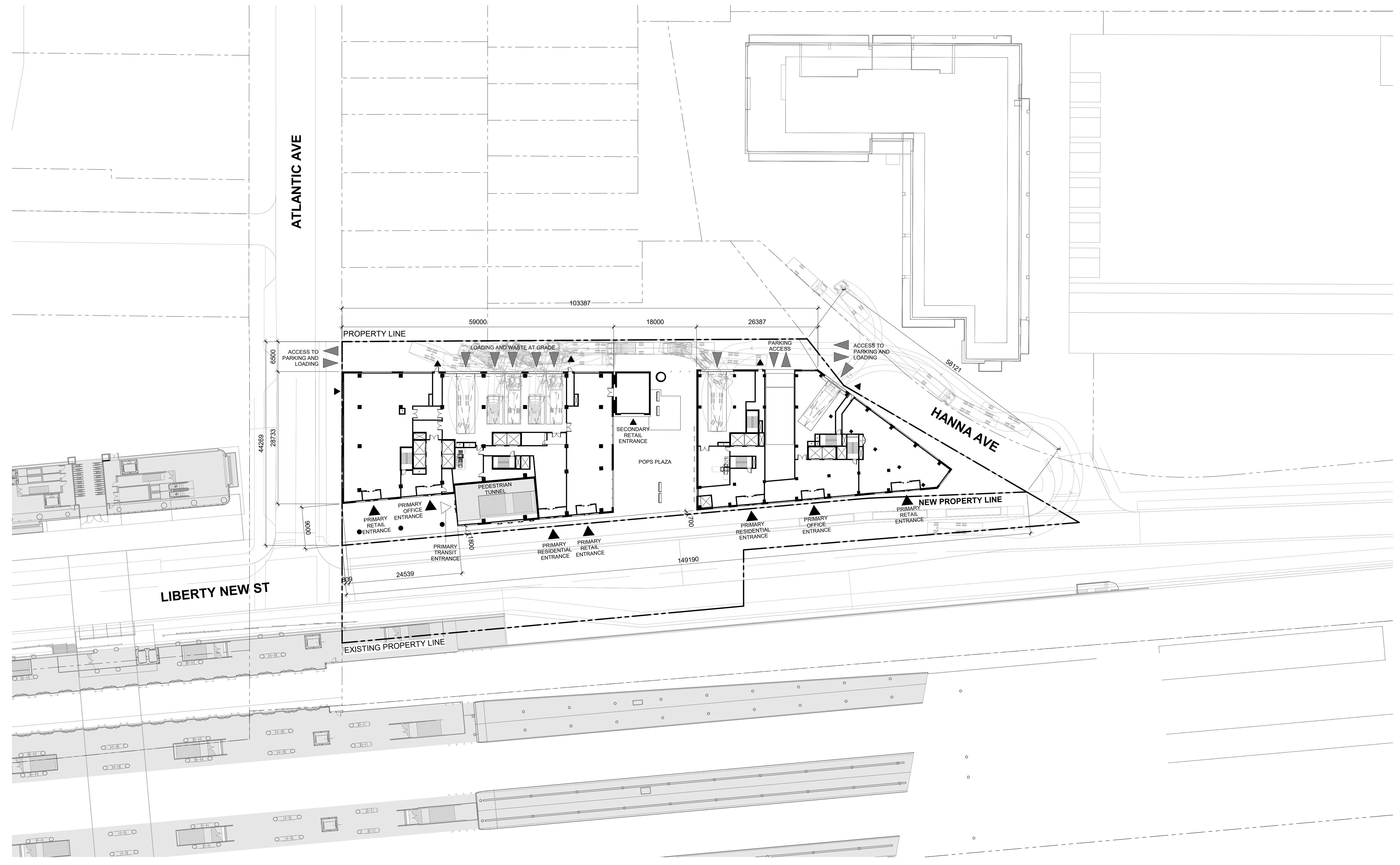

DRAFT ARCHITECTURE AND LANDSCAPE SET - REZONING



DESIGNED	A. BUDD
DRAWN	M. BERRY
CHECKED	J. RODRIGUEZ-VILLA
APPROVED	L. BRESLER

ONTARIO LINE
ITOC
LAKESHORE WEST | EXHIBITION
ROOF SITE PLAN


Plot Date: 2021-05-21 4:37:41 PM	
SCALE 1 : 400	DRAWING NUMBER 101T005A



SHEET No. 101T006A FILE: BIM 360/10206938_OL.TA_Planning/10206938-TD001A-LKSRW-EXHIBITION.rvt

ISSUANCE	
1	2021-05-21 ISSUED FOR REZONING

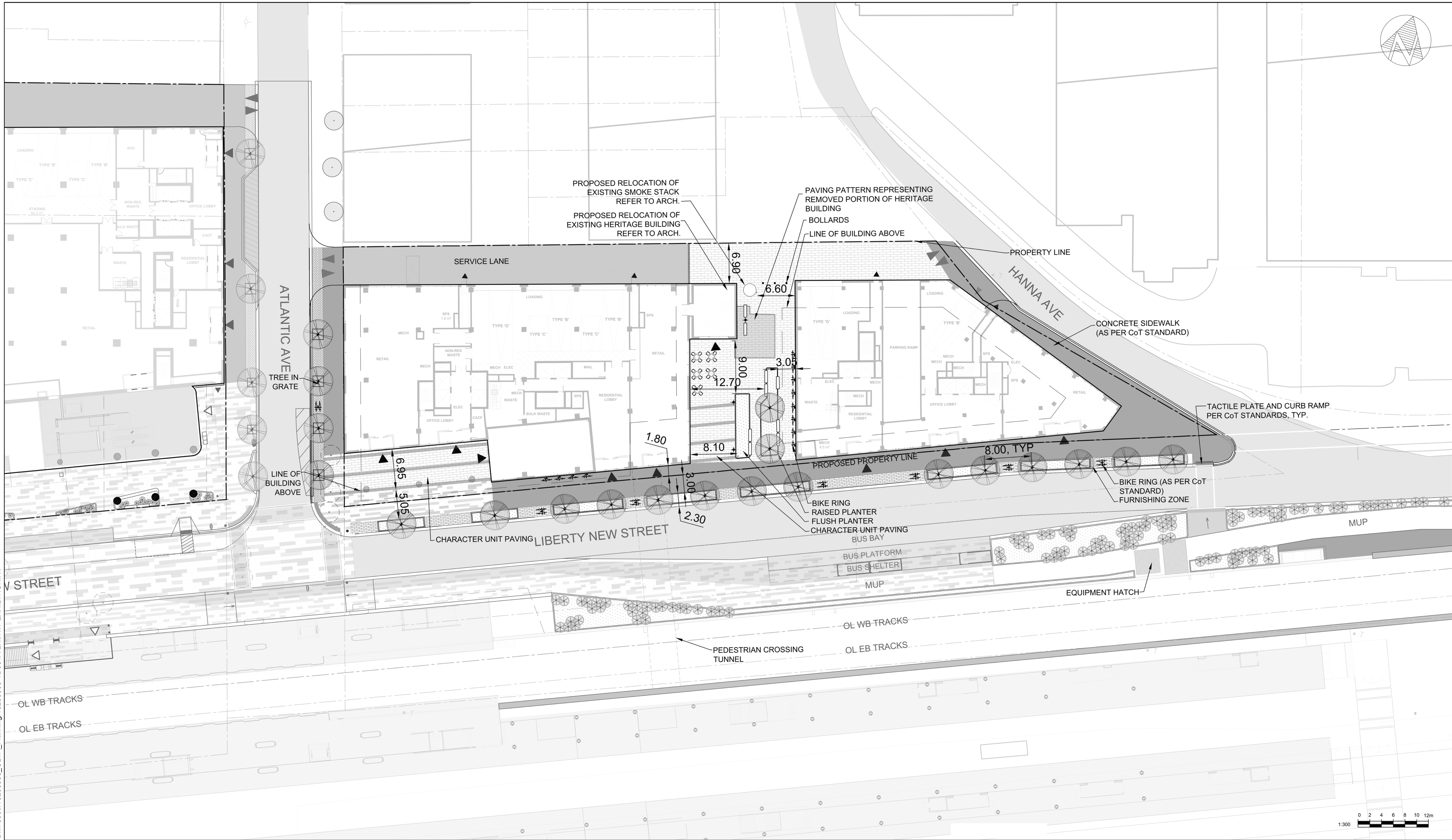
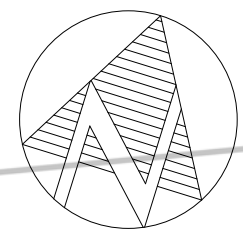
DRAFT ARCHITECTURE AND LANDSCAPE SET - REZONING



DESIGNED	A. BUDD
DRAWN	M. BERRY
CHECKED	J. RODRIGUEZ-VILLA
APPROVED	L. BRESLER

ONTARIO LINE
ITOC
LAKESHORE WEST | EXHIBITION
GROUND FLOOR SITE PLAN

Plot Date: 2021-05-21 4:38:19 PM	
SCALE 1 : 400	DRAWING NUMBER 101T006A



SHEET No. 101T007A FILE: BIM 360/10206938_OL.TA_Planning/10206938-TD001A-LKSRW-EXHIBITION.rvt

ISSUANCE	
1	2021-05-21 ISSUED FOR REZONING

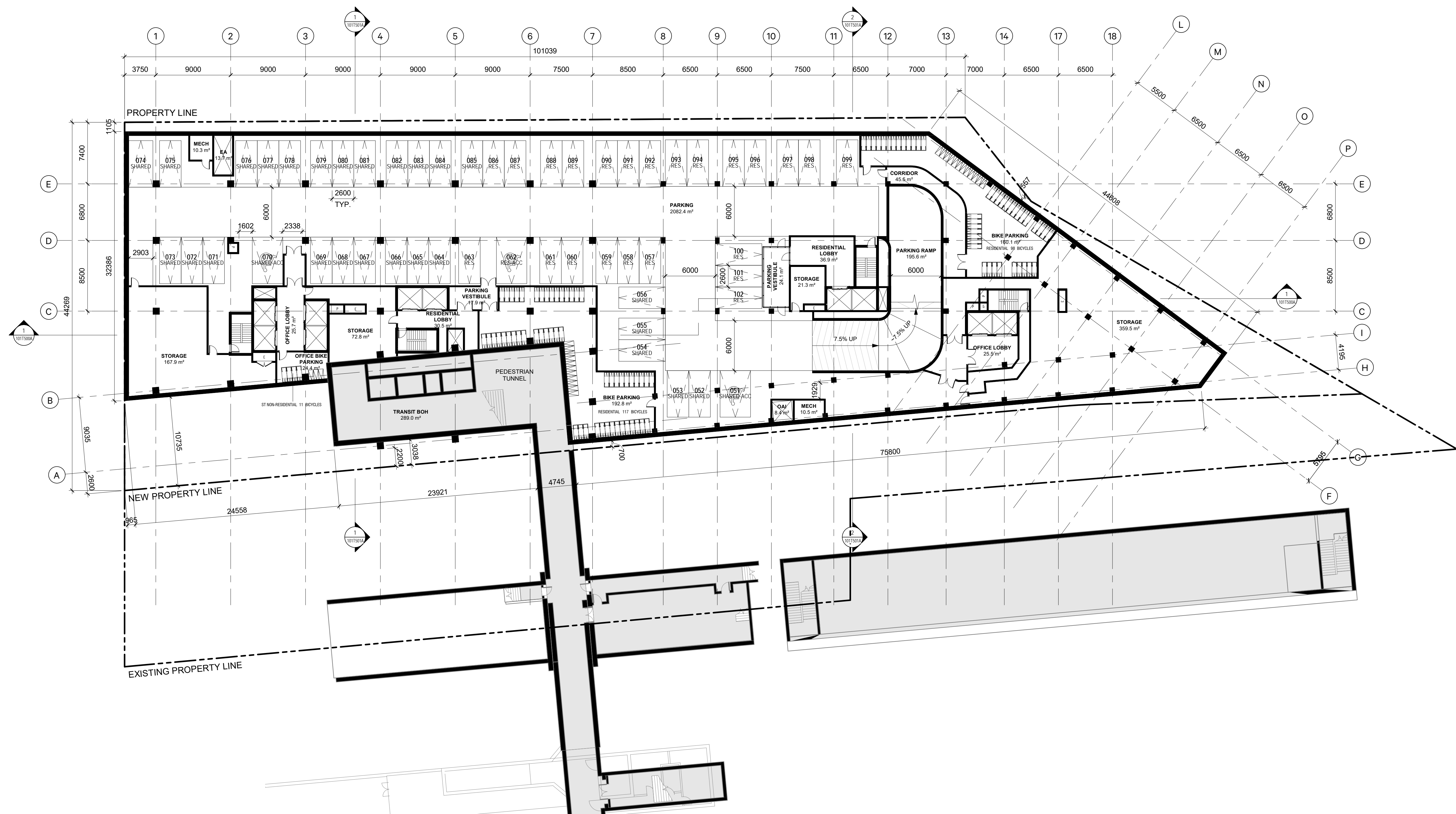

DRAFT ARCHITECTURE AND LANDSCAPE SET - REZONING



DESIGNED	K. BIALA
DRAWN	G. LUNA
CHECKED	L. KAIRYS
APPROVED	S. WANG

ONTARIO LINE
ITOC
LAKESHORE WEST | EXHIBITION
LANDSCAPE PLAN


Plot Date: 2021-05-21 4:38:41 PM	
METROLINX Infrastructure Ontario	
SCALE	DRAWING NUMBER 101T007A



SHEET No. 101T100A FILE: BIM 360/10206938_OL.TA_Planning/10206938-TD001A-LKSRW-EXHIBITION.rvt

ISSUANCE	
1	2021-05-21 ISSUED FOR REZONING

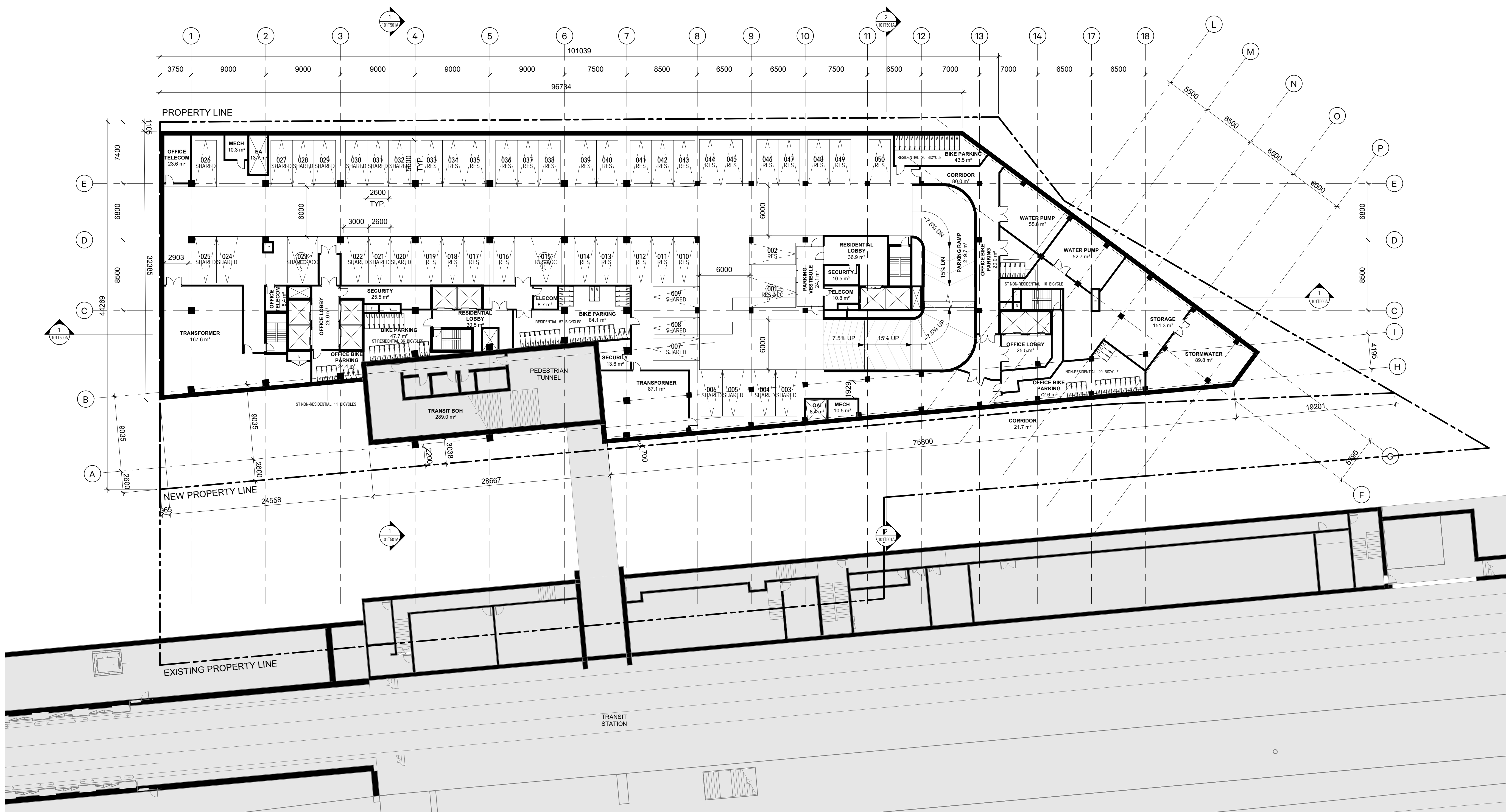

DRAFT ARCHITECTURE AND LANDSCAPE SET - REZONING



DESIGNED	A. BUDD
DRAWN	M. BERRY
CHECKED	J. RODRIGUEZ-VILLA
APPROVED	L. BRESLER

ONTARIO LINE
ITOC
LAKESHORE WEST | EXHIBITION
LEVEL B2


Plot Date: 2021-05-21 4:38:46 PM	
METROLINX Infrastructure Ontario	
SCALE 1 : 250	DRAWING NUMBER 101T100A



SHEET No. 101T101A FILE: BIM 360/10206938_OL_TA_Planning/10206938-TD001A-LKSRW-EXHIBITION.rvt

ISSUANCE	
1	2021-05-21 ISSUED FOR REZONING

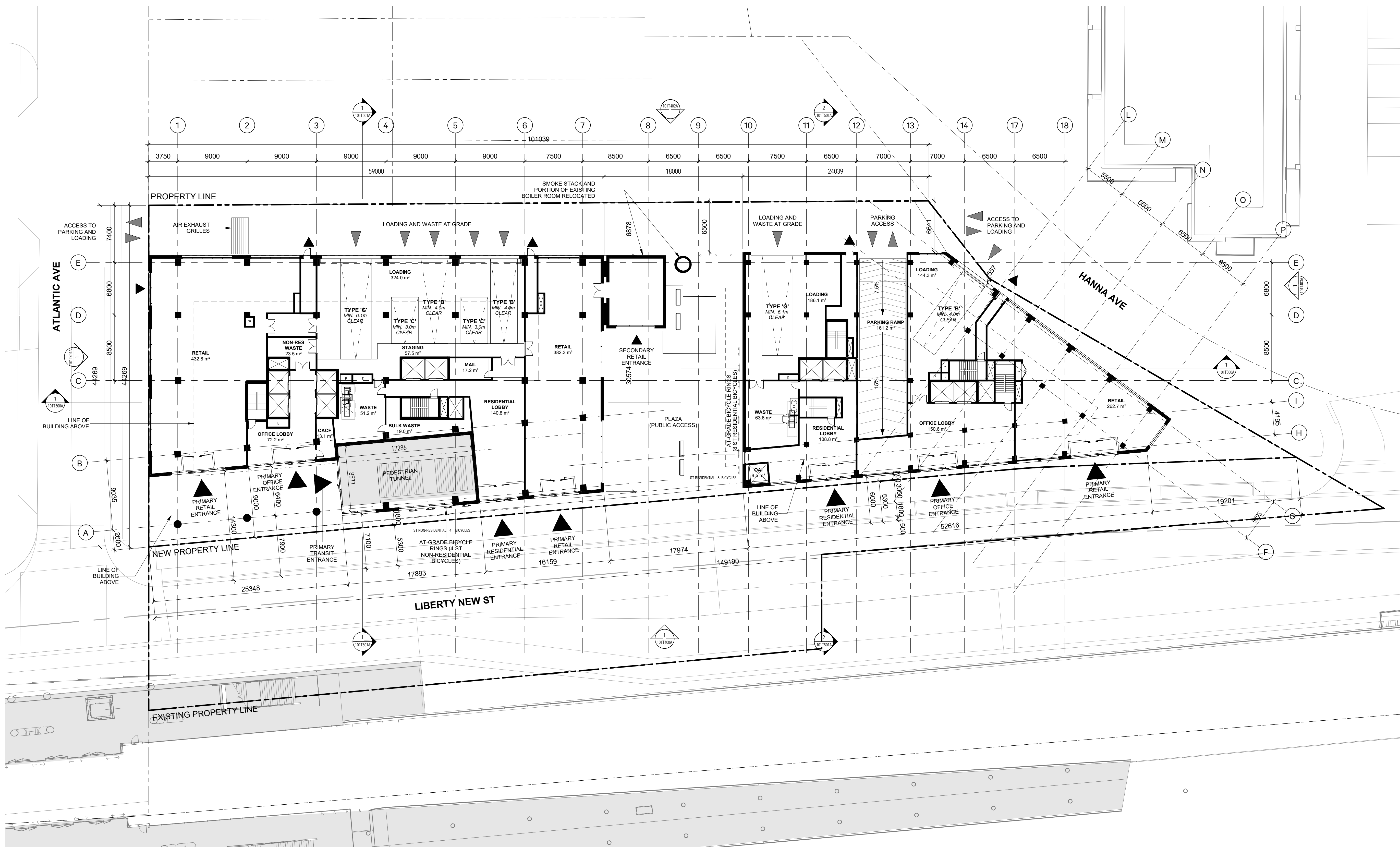

DRAFT ARCHITECTURE AND LANDSCAPE SET - REZONING



DESIGNED	A. BUDD
DRAWN	M. BERRY
CHECKED	J. RODRIGUEZ-VILLA
APPROVED	L. BRESLER

ONTARIO LINE
ITOC
LAKESHORE WEST | EXHIBITION
LEVEL B1

Plot Date: 2021-05-21 4:38:56 PM	
METROLINX Infrastructure Ontario	
SCALE 1 : 250	DRAWING NUMBER 101T101A



SHEET No. 101T200A FILE: BIM 360/10206938_OL.TA_Planning/10206938-TD001A-LKSRW-EXHIBITION.rvt

ISSUANCE	
1	2021-05-21 ISSUED FOR REZONING

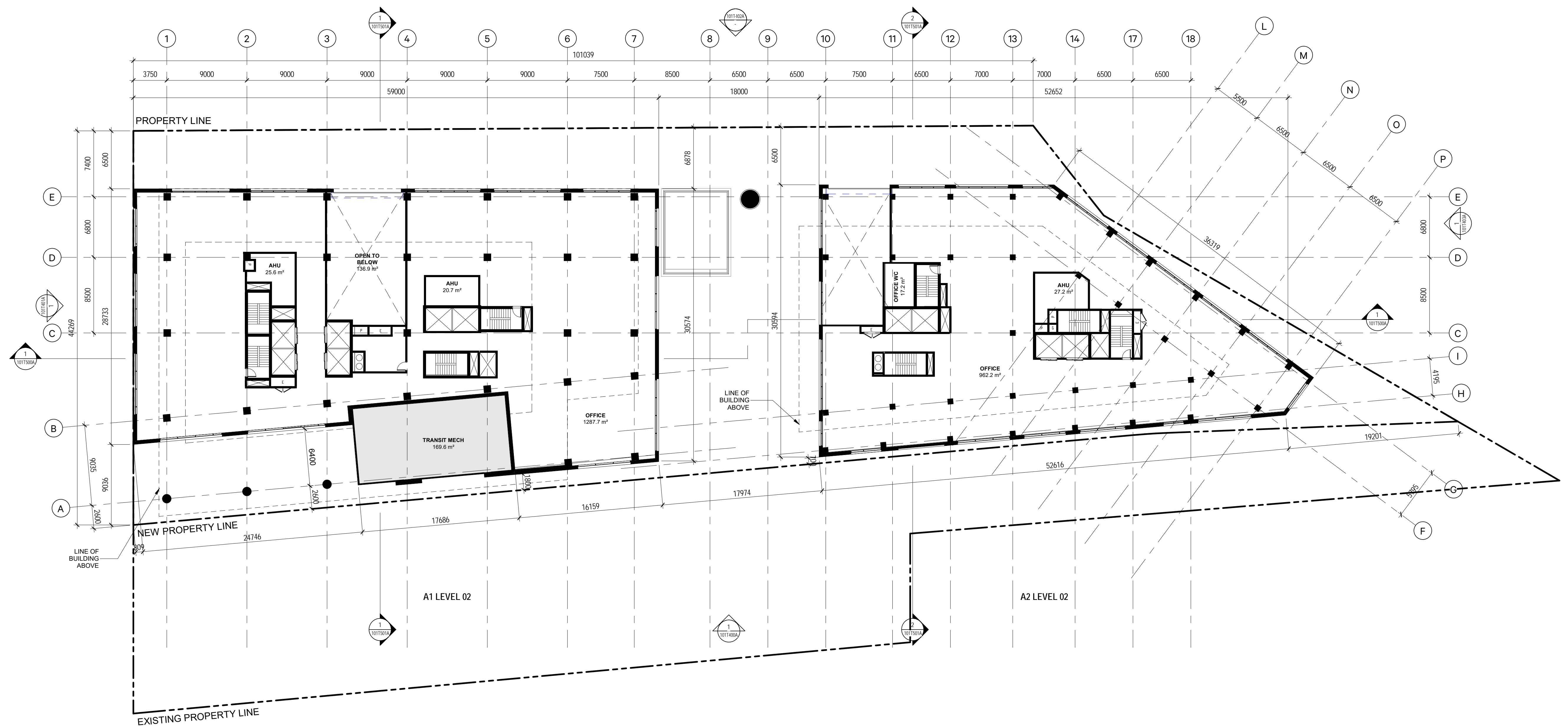

DRAFT ARCHITECTURE AND LANDSCAPE SET - REZONING



DESIGNED	A. BUDD
DRAWN	M. BERRY
CHECKED	J. RODRIGUEZ-VILLA
APPROVED	L. BRESLER

ONTARIO LINE
ITOC
LAKESHORE WEST | EXHIBITION
GROUND FLOOR PLAN


Plot Date: 2021-05-21 4:39:07 PM	
METROLINX Infrastructure Ontario	
SCALE 1 : 250	DRAWING NUMBER 101T200A



SHEET No. 101T202A FILE: BIM 360/10206938_OL.TA_Planning/10206938-TD001A-LKSRW-EXHIBITION.rvt

ISSUANCE	
1	2021-05-21 ISSUED FOR REZONING

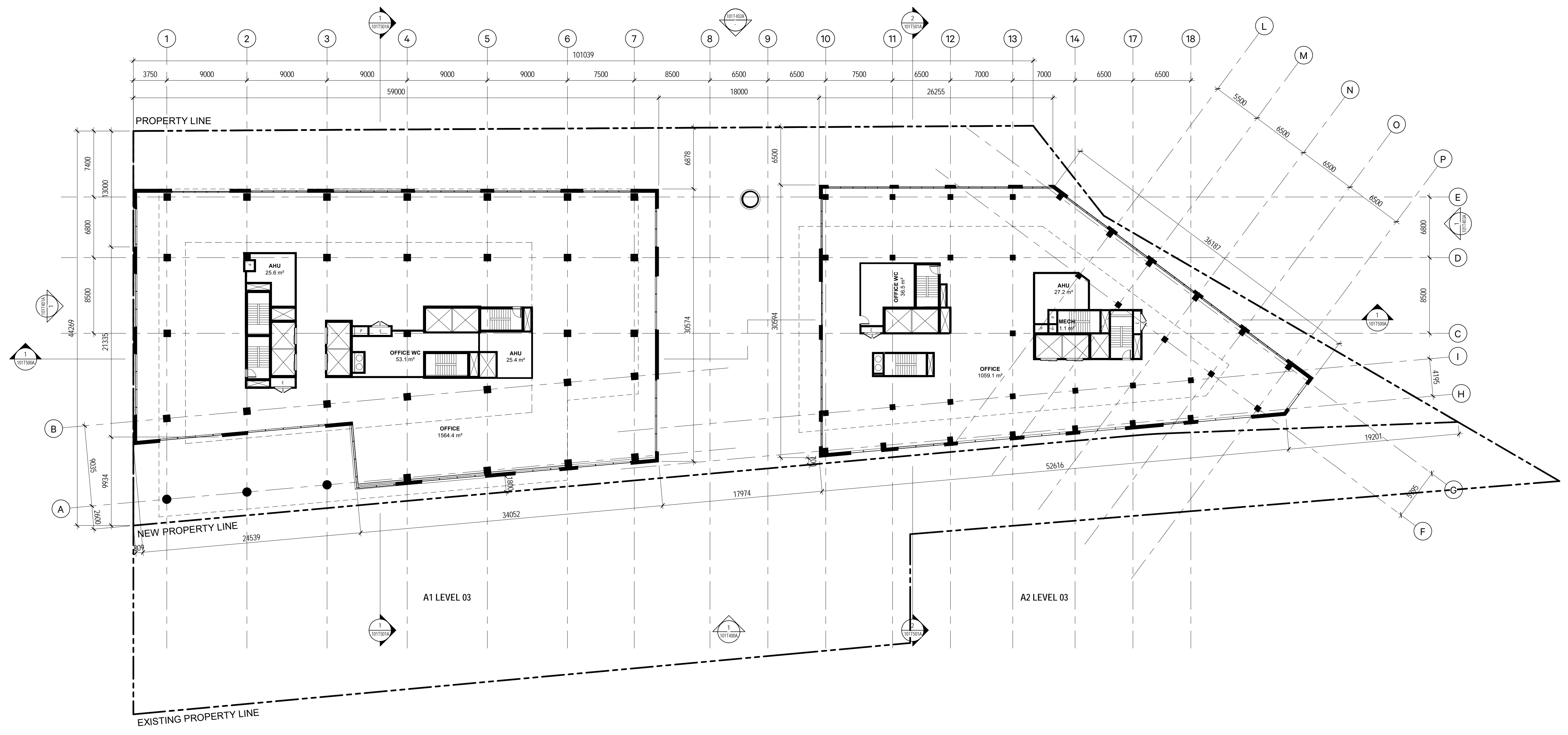

**DRAFT ARCHITECTURE AND
LANDSCAPE SET - REZONING**



DESIGNED	A. BUDD
DRAWN	M. BERRY
CHECKED	J. RODRIGUEZ-VILLA
APPROVED	L. BRESLER

ONTARIO LINE
ITOC
LAKESHORE WEST | EXHIBITION
LEVEL 02


Plot Date: 2021-05-21 4:39:09 PM	
METROLINX Infrastructure Ontario	
SCALE 1 : 250	DRAWING NUMBER 101T202A



SHEET No. 101T203A FILE: BIM 360/10206938_OL.TA_Planning/10206938-TD001A-LKSRW-EXHIBITION.rvt

ISSUANCE	
1	2021-05-21 ISSUED FOR REZONING

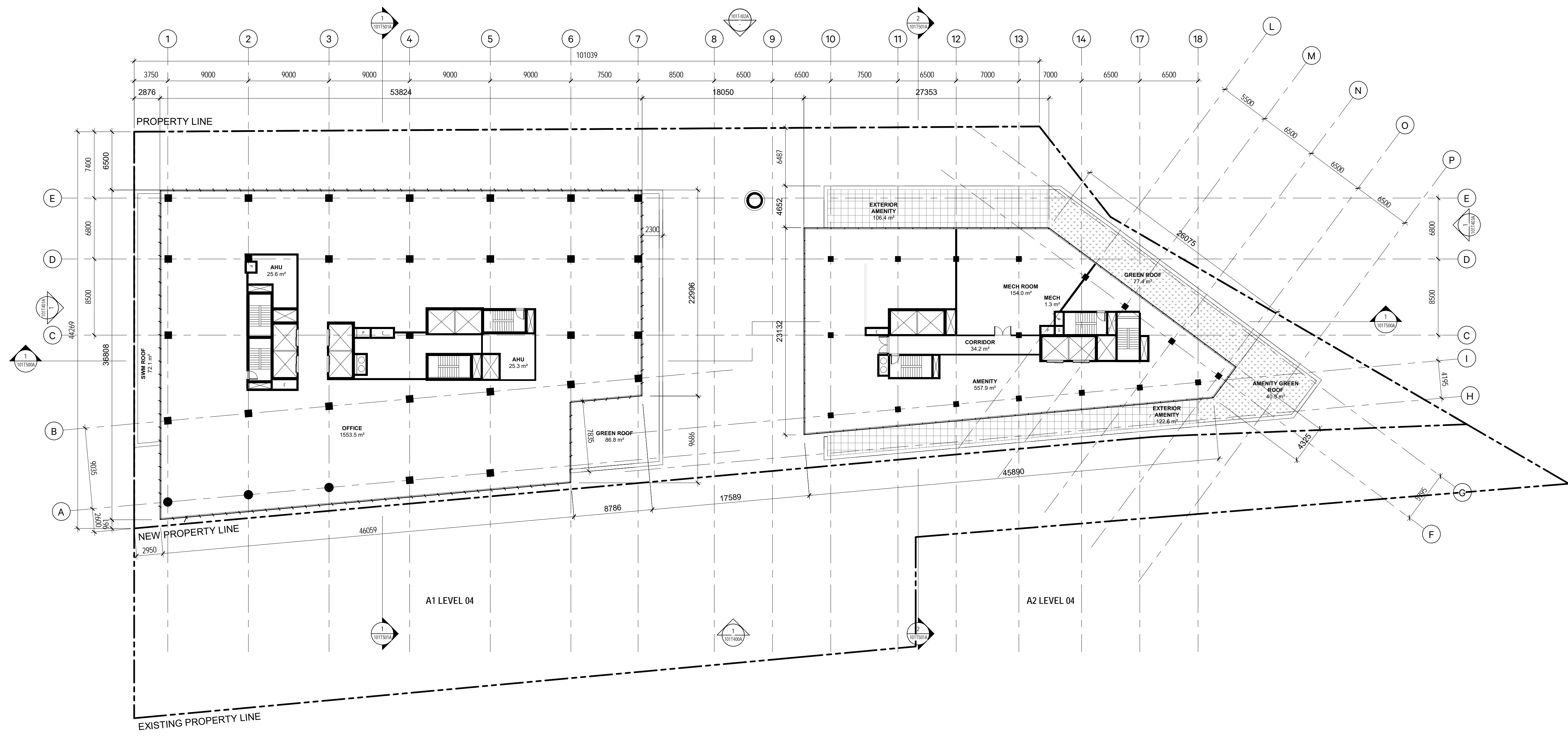

DRAFT ARCHITECTURE AND LANDSCAPE SET - REZONING



DESIGNED	A. BUDD
DRAWN	M. BERRY
CHECKED	J. RODRIGUEZ-VILLA
APPROVED	L. BRESLER

ONTARIO LINE
ITOC
LAKESHORE WEST | EXHIBITION
LEVEL 03


Plot Date: 2021-05-21 4:39:13 PM	
METROLINX Infrastructure Ontario	
SCALE 1 : 250	DRAWING NUMBER 101T203A



SHEET No. 101T2044 FILE: BIM 360/10206938_OL.TA_Planning/10206938-TD001A-LKSRW-EXHIBITION.rvt

ISSUANCE	
1	2021-05-21 ISSUED FOR REZONING

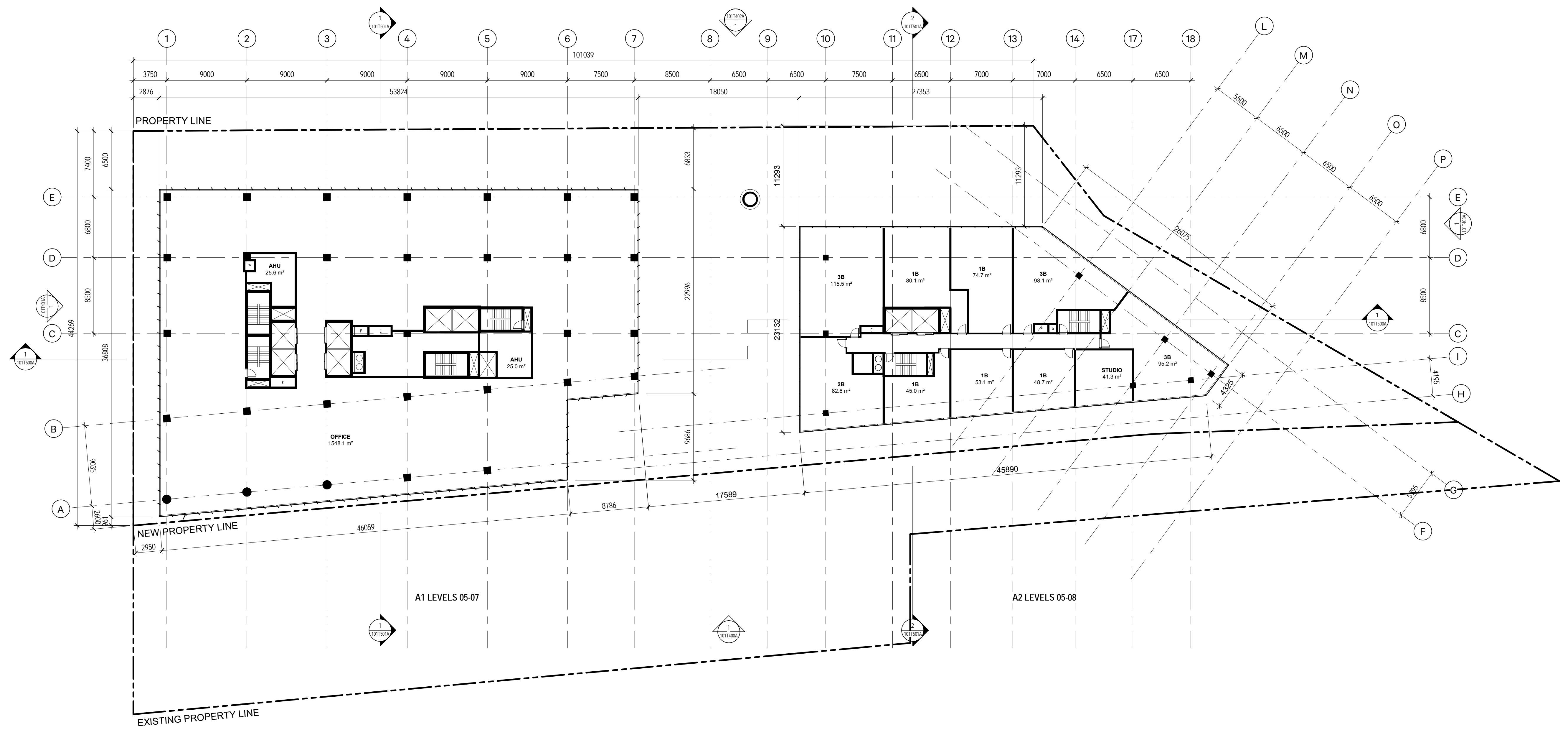

DRAFT ARCHITECTURE AND LANDSCAPE SET - REZONING



DESIGNED	A. BUDD
DRAWN	M. BERRY
CHECKED	J. RODRIGUEZ-VILLA
APPROVED	L. BRESLER

ONTARIO LINE
ITOC
LAKESHORE WEST | EXHIBITION
LEVEL 04


Plot Date: 2021-05-21 4:39:16 PM	
METROLINX Infrastructure Ontario	
SCALE 1 : 250	DRAWING NUMBER 101T204A



SHEET No. 101T205A FILE: BIM 360/10206938_OL.TA_Planning/10206938-TD001A-LKSRW-EXHIBITION.rvt

ISSUANCE	
1	2021-05-21 ISSUED FOR REZONING

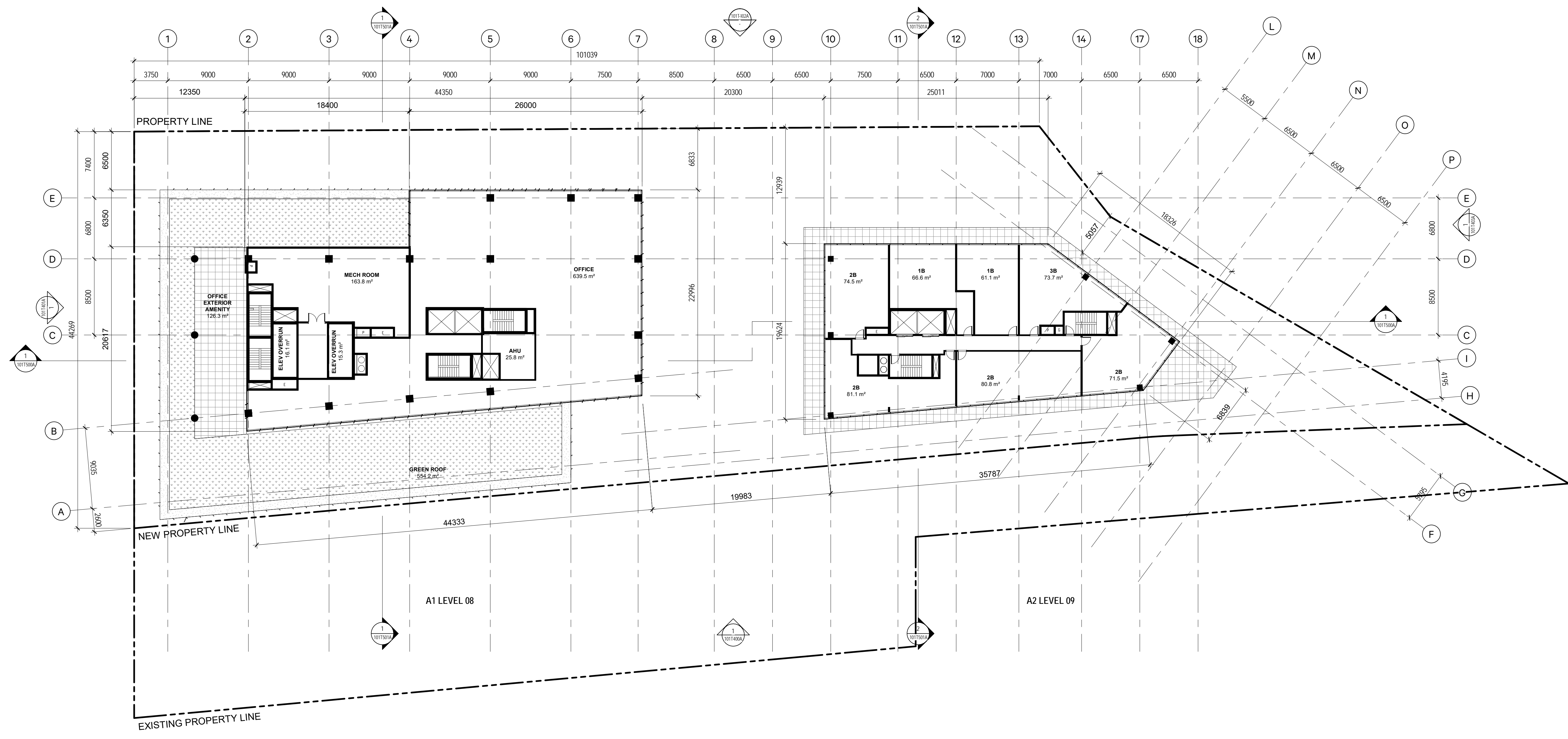

DRAFT ARCHITECTURE AND LANDSCAPE SET - REZONING



DESIGNED	A. BUDD
DRAWN	M. BERRY
CHECKED	J. RODRIGUEZ-VILLA
APPROVED	L. BRESLER

ONTARIO LINE
ITOC
LAKESHORE WEST | EXHIBITION
LEVEL 05


Plot Date: 2021-05-21 4:39:19 PM	
METROLINX Infrastructure Ontario	
SCALE 1 : 250	DRAWING NUMBER 101T205A



SHEET No. 101T208A FILE: BIM 360/10206938_OL.TA_Planning/10206938-TD001A-LKSRW-EXHIBITION.rvt

ISSUANCE	
1	2021-05-21 ISSUED FOR REZONING

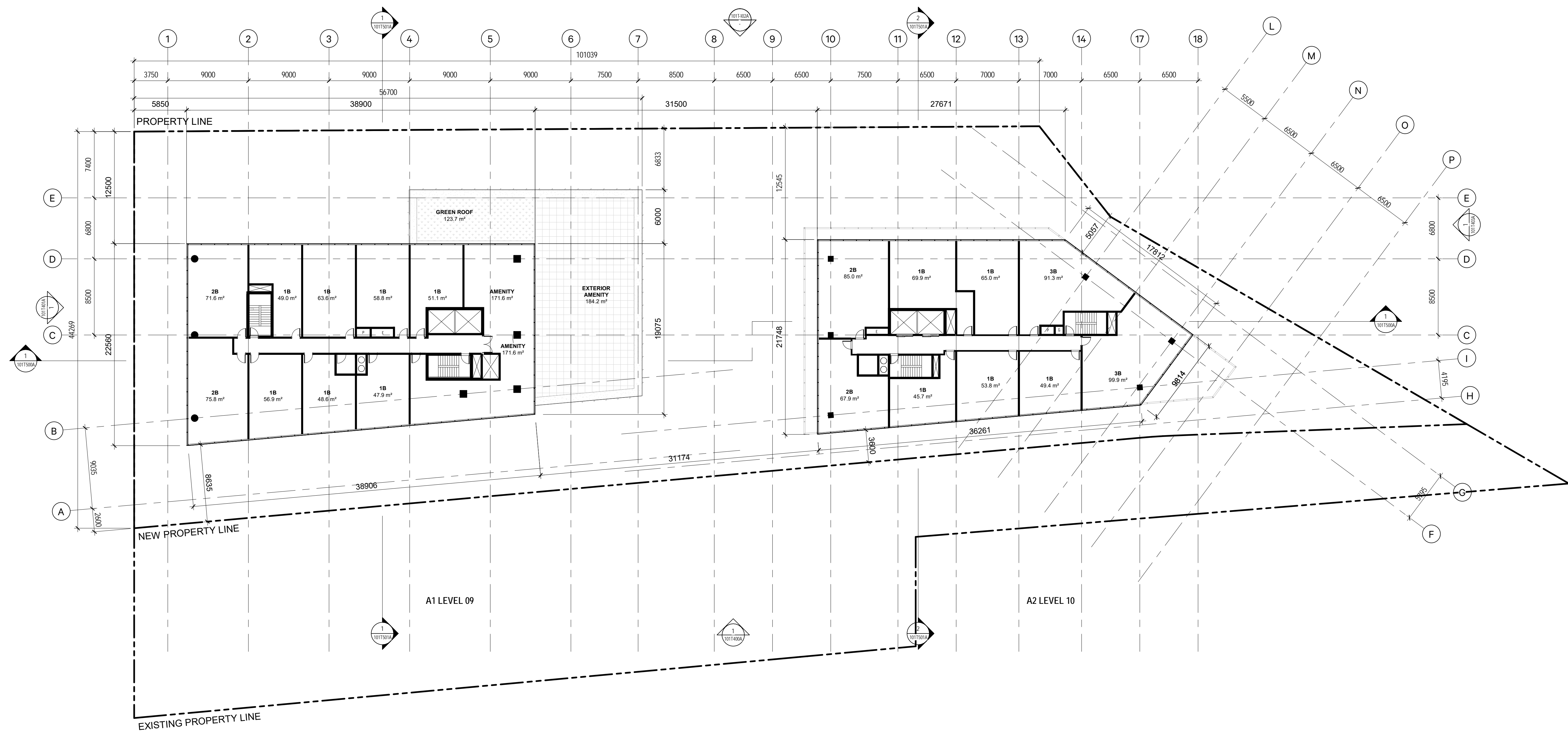

DRAFT ARCHITECTURE AND LANDSCAPE SET - REZONING



DESIGNED	A. BUDD
DRAWN	M. BERRY
CHECKED	J. RODRIGUEZ-VILLA
APPROVED	L. BRESLER

ONTARIO LINE
ITOC
LAKESHORE WEST | EXHIBITION
LEVEL 08


Plot Date: 2021-05-21 4:39:23 PM	
METROLINX Infrastructure Ontario	
SCALE 1 : 250	DRAWING NUMBER 101T208A



SHEET No. 101T209A FILE: BIM 360/10206938_OL.TA_Planning/10206938-TD001A-LKSRW-EXHIBITION.rvt

ISSUANCE	
1	2021-05-21 ISSUED FOR REZONING

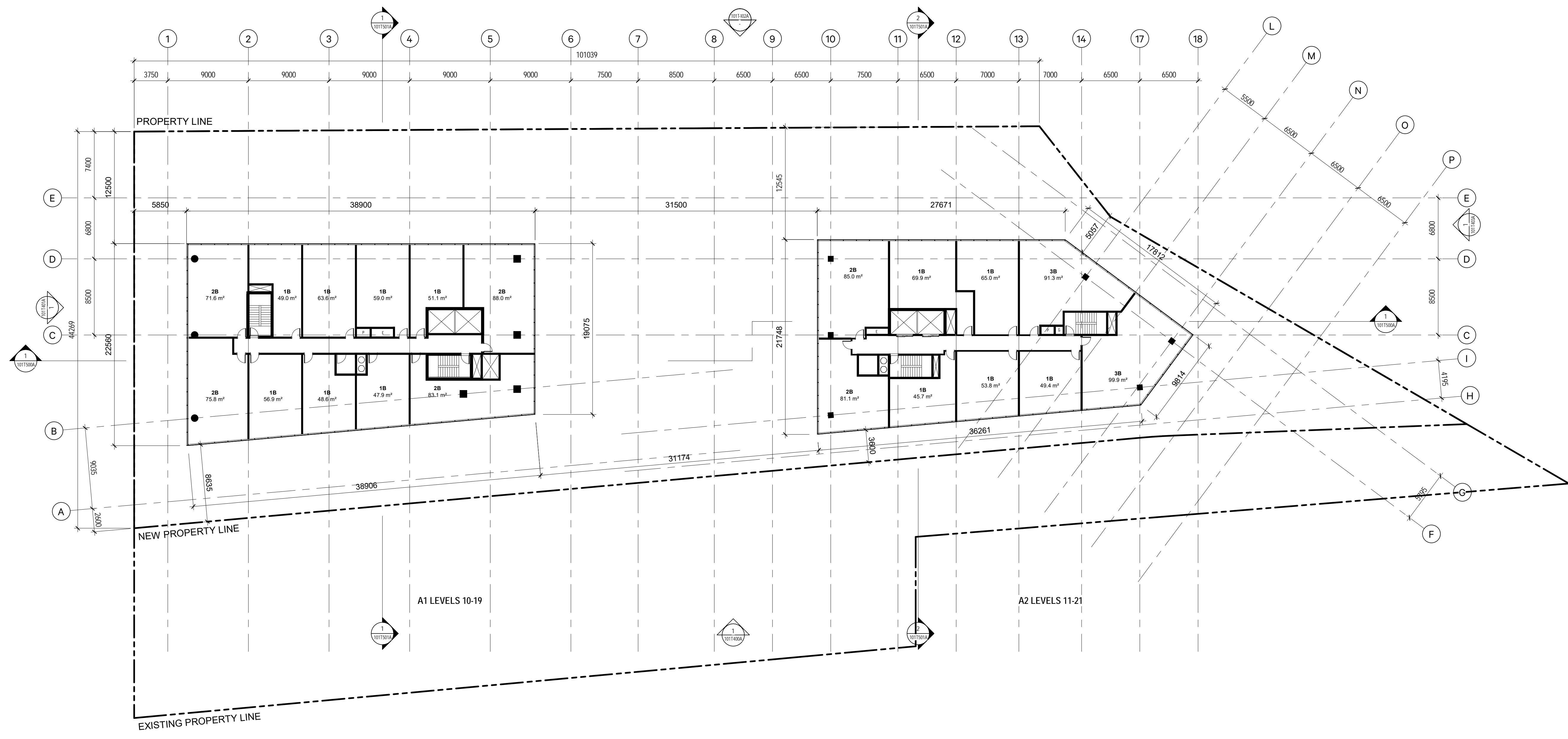

DRAFT ARCHITECTURE AND LANDSCAPE SET - REZONING



DESIGNED	A. BUDD
DRAWN	M. BERRY
CHECKED	J. RODRIGUEZ-VILLA
APPROVED	L. BRESLER

ONTARIO LINE
ITOC
LAKESHORE WEST | EXHIBITION
LEVEL 09


Plot Date: 2021-05-21 4:46:50 PM	
METROLINX Infrastructure Ontario	
SCALE 1 : 250	DRAWING NUMBER 101T209A



SHEET No. 101T210A FILE: BIM 360/10206938_OL.TA_Planning/10206938-TD001A-LKSRW-EXHIBITION.rvt

ISSUANCE	
1	2021-05-21 ISSUED FOR REZONING

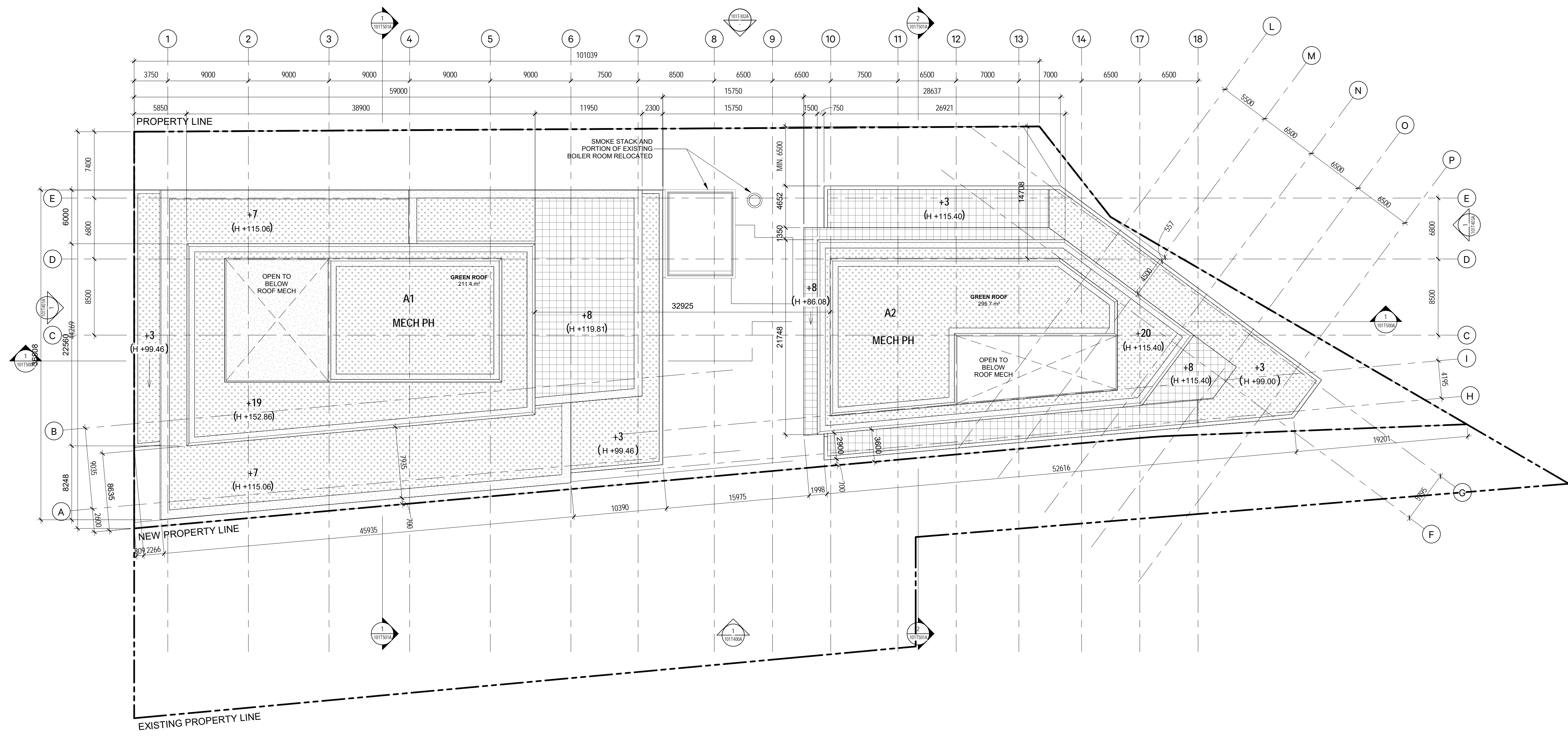

DRAFT ARCHITECTURE AND LANDSCAPE SET - REZONING



DESIGNED	A. BUDD
DRAWN	M. BERRY
CHECKED	J. RODRIGUEZ-VILLA
APPROVED	L. BRESLER

ONTARIO LINE
ITOC
LAKESHORE WEST | EXHIBITION
LEVEL 10


Plot Date: 2021-05-21 4:39:29 PM	
SCALE	DRAWING NUMBER
1 : 250	101T210A



SHEET No. 101T221A FILE: BIM 360/10206938_OL_TA_Planning/10206938-TD001A-LKSRW-EXHIBITION.rvt

ISSUANCE	
1	2021-05-21 ISSUED FOR REZONING

DRAFT ARCHITECTURE AND LANDSCAPE SET - REZONING

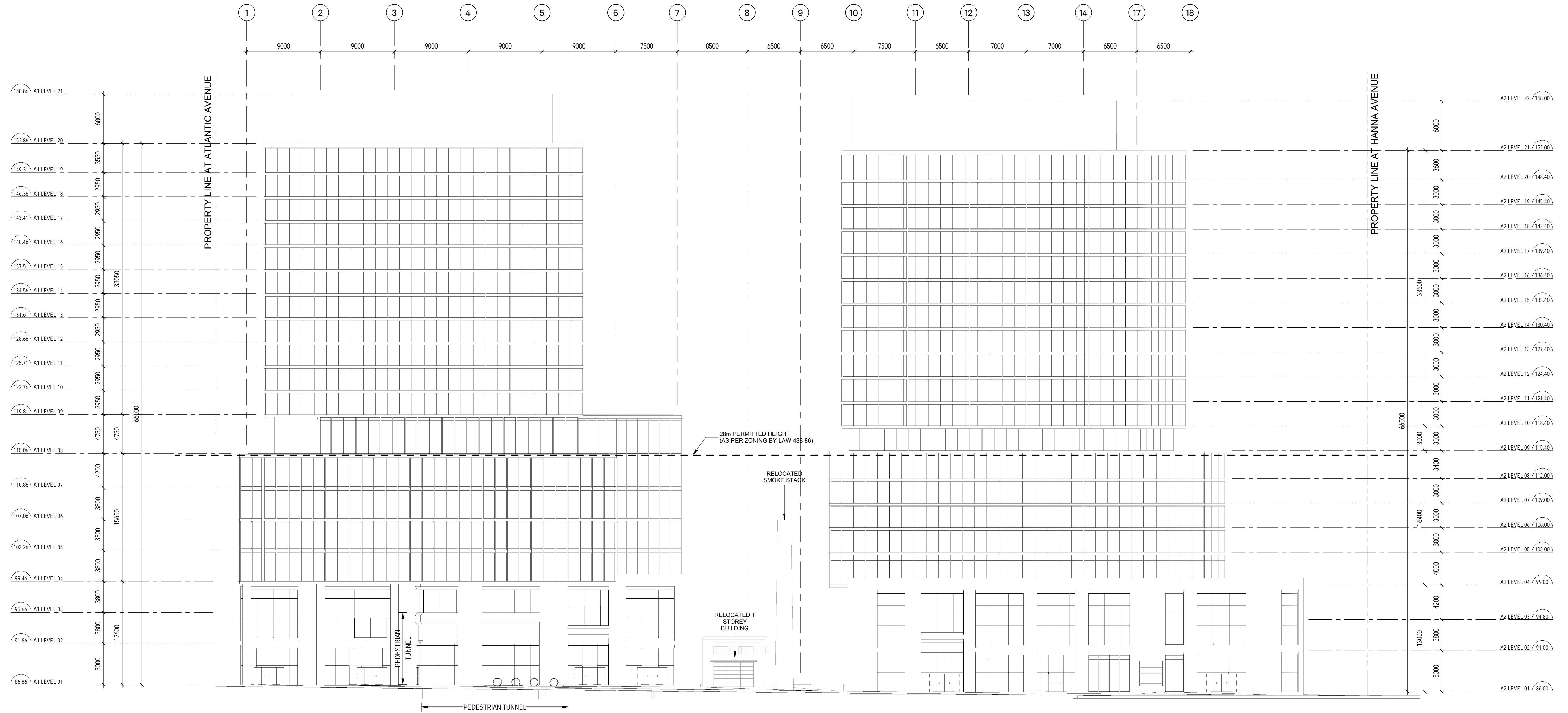


DESIGNED	A. BUDD
DRAWN	M. BERRY
CHECKED	J. RODRIGUEZ-VILLA
APPROVED	L. BRESLER

ONTARIO LINE
ITOC
LAKESHORE WEST | EXHIBITION
ROOF PLAN

Plot Date: 2021-05-21 4:39:37 PM	
METROLINX Infrastructure Ontario	
SCALE 1 : 250	DRAWING NUMBER 101T221A

SHEET No. 101T400A FILE: BIM 360/10206938_OL.TA_Planning/10206938_OL.TA_LKSRW-EXHIBITION.rvt



ISSUANCE	
1	2021-05-21 ISSUED FOR REZONING

DRAFT ARCHITECTURE AND LANDSCAPE SET - REZONING

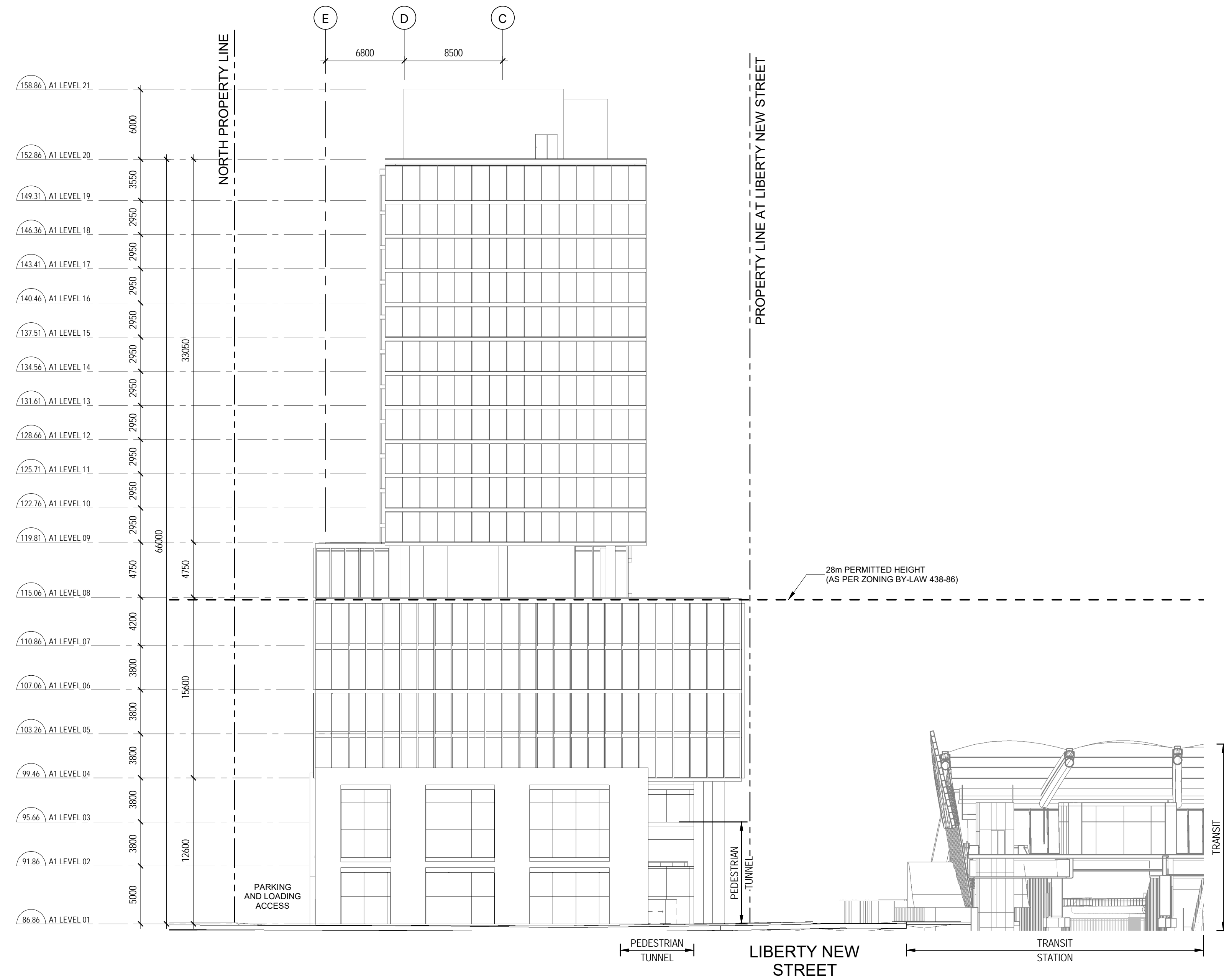


DESIGNED	A. BUDD
DRAWN	M. BERRY
CHECKED	J. RODRIGUEZ-VILLA
APPROVED	L. BRESLER

ONTARIO LINE
ITOC
LAKESHORE WEST | EXHIBITION
SOUTH ELEVATION

Plot Date: 2021-05-21 4:39:53 PM	
METROLINX Infrastructure Ontario	
SCALE 1 : 250	DRAWING NUMBER 101T400A

SHEET No. 101T401A FILE: BIM 360/10206938_OL.TA_Planning/10206938-TD001A-LKSRW-EXHIBITION.rvt



ISSUANCE	
1	2021-05-21 ISSUED FOR REZONING

DRAFT ARCHITECTURE AND LANDSCAPE SET - REZONING

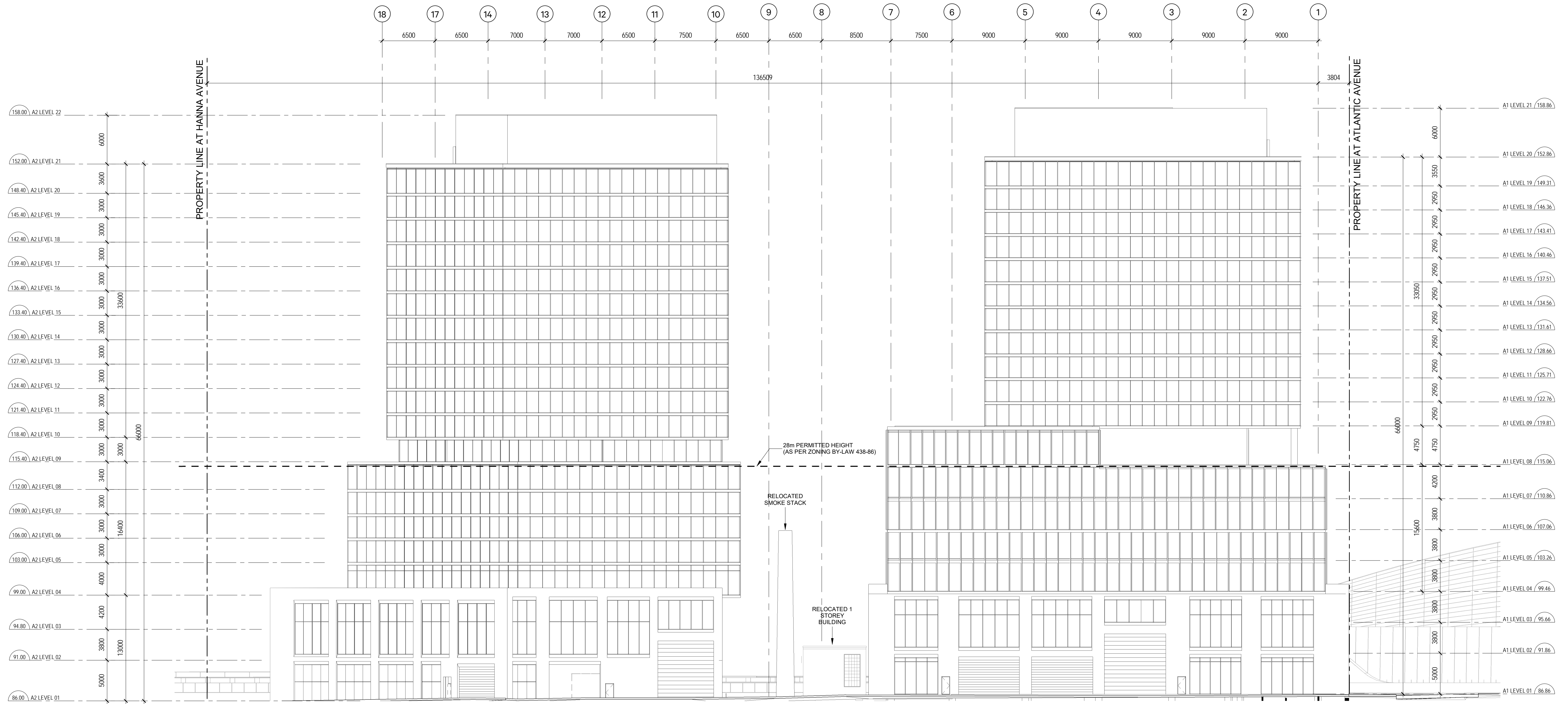


DESIGNED	A. BUDD
DRAWN	M. BERRY
CHECKED	J. RODRIGUEZ-VILLA
APPROVED	L. BRESLER

ONTARIO LINE
ITOC
LAKESHORE WEST | EXHIBITION
WEST ELEVATION

Plot Date: 2021-05-21 4:40:06 PM	
METROLINX Infrastructure Ontario	
SCALE 1 : 250	DRAWING NUMBER 101T401A

SHEET No. 101T402A FILE: BIM 360/10206938_OL.TA_Planning/10206938-TD001A-LKSRW-EXHIBITION.rvt



ISSUANCE	
1	2021-05-21 ISSUED FOR REZONING

DRAFT ARCHITECTURE AND LANDSCAPE SET - REZONING

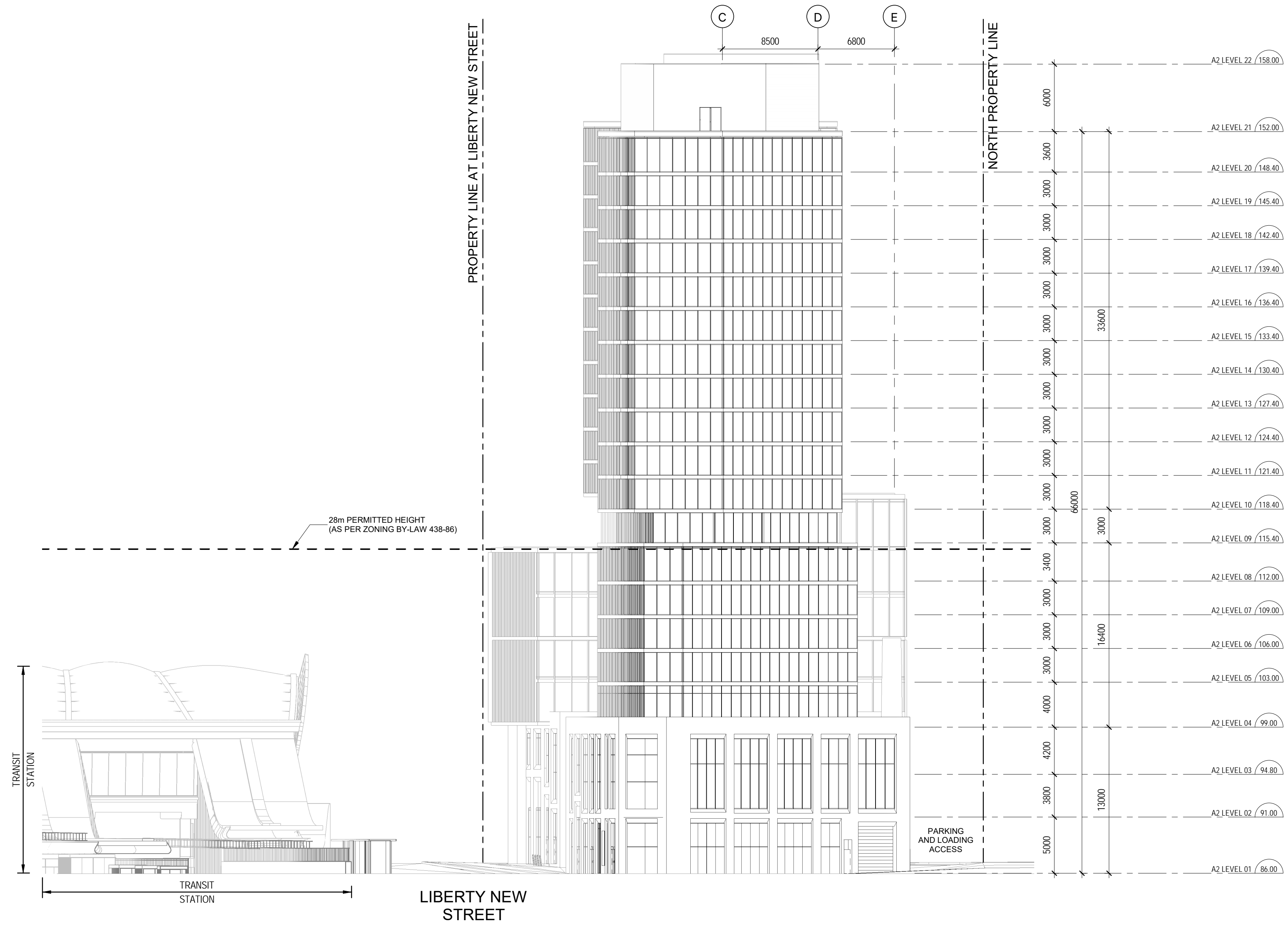


DESIGNED	A. BUDD
DRAWN	M. BERRY
CHECKED	J. RODRIGUEZ-VILLA
APPROVED	L. BRESLER

ONTARIO LINE
ITOC
LAKESHORE WEST | EXHIBITION
NORTH ELEVATION

Plot Date: 2021-05-21 4:40:23 PM	
METROLINX Infrastructure Ontario	
SCALE 1 : 250	DRAWING NUMBER 101T402A

SHEET No. 101T403A FILE: BIM 360/10206938_OL.TA_Planning/10206938-TD001A-LKSRW-EXHIBITION.rvt



ISSUANCE	
1	2021-05-21 ISSUED FOR REZONING

DRAFT ARCHITECTURE AND LANDSCAPE SET - REZONING

SvN
NOT FOR ESTIMATING OR BIDDING
NOT FOR CONSTRUCTION

ONETEAM
ONTARIO LINE TECHNICAL ADVISOR

ONTARIO ASSOCIATION OF ARCHITECTS
LIANA BRESLER
LICENCE 8272

DESIGNED	A. BUDD
DRAWN	M. BERRY
CHECKED	J. RODRIGUEZ-VILLA
APPROVED	L. BRESLER

ONTARIO LINE
ITOC
LAKESHORE WEST | EXHIBITION
EAST ELEVATION


Plot Date: 2021-05-21 4:40:35 PM
METROLINX
Infrastructure Ontario
SCALE 1 : 250
DRAWING NUMBER 101T403A

SHEET No. 101T500A FILE: BIM 360/10206938_OL.TA_Planning/10206938-TD001A-LKSRW-EXHIBITION.rvt



ISSUANCE	
1	2021-05-21 ISSUED FOR REZONING

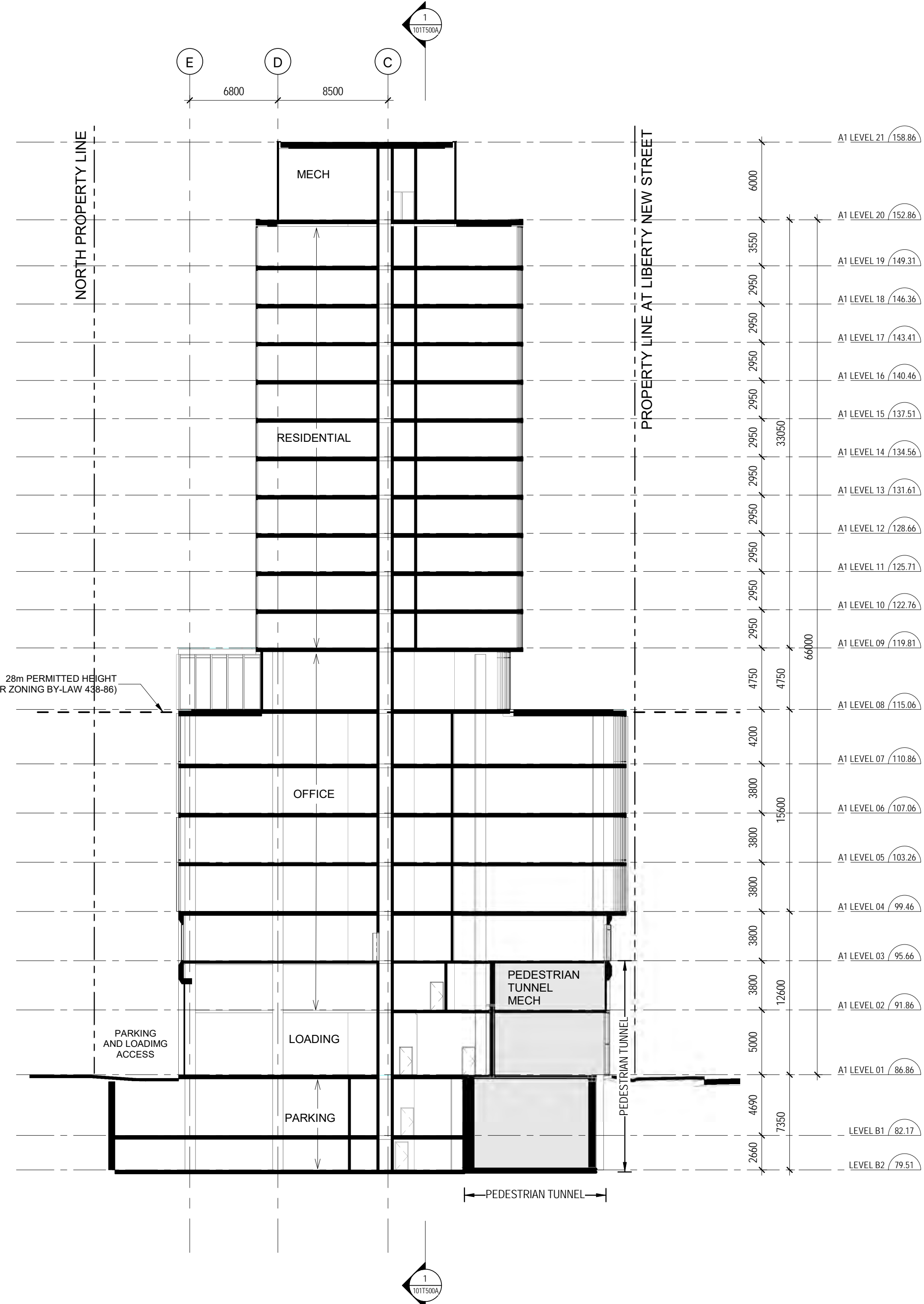

DRAFT ARCHITECTURE AND LANDSCAPE SET - REZONING



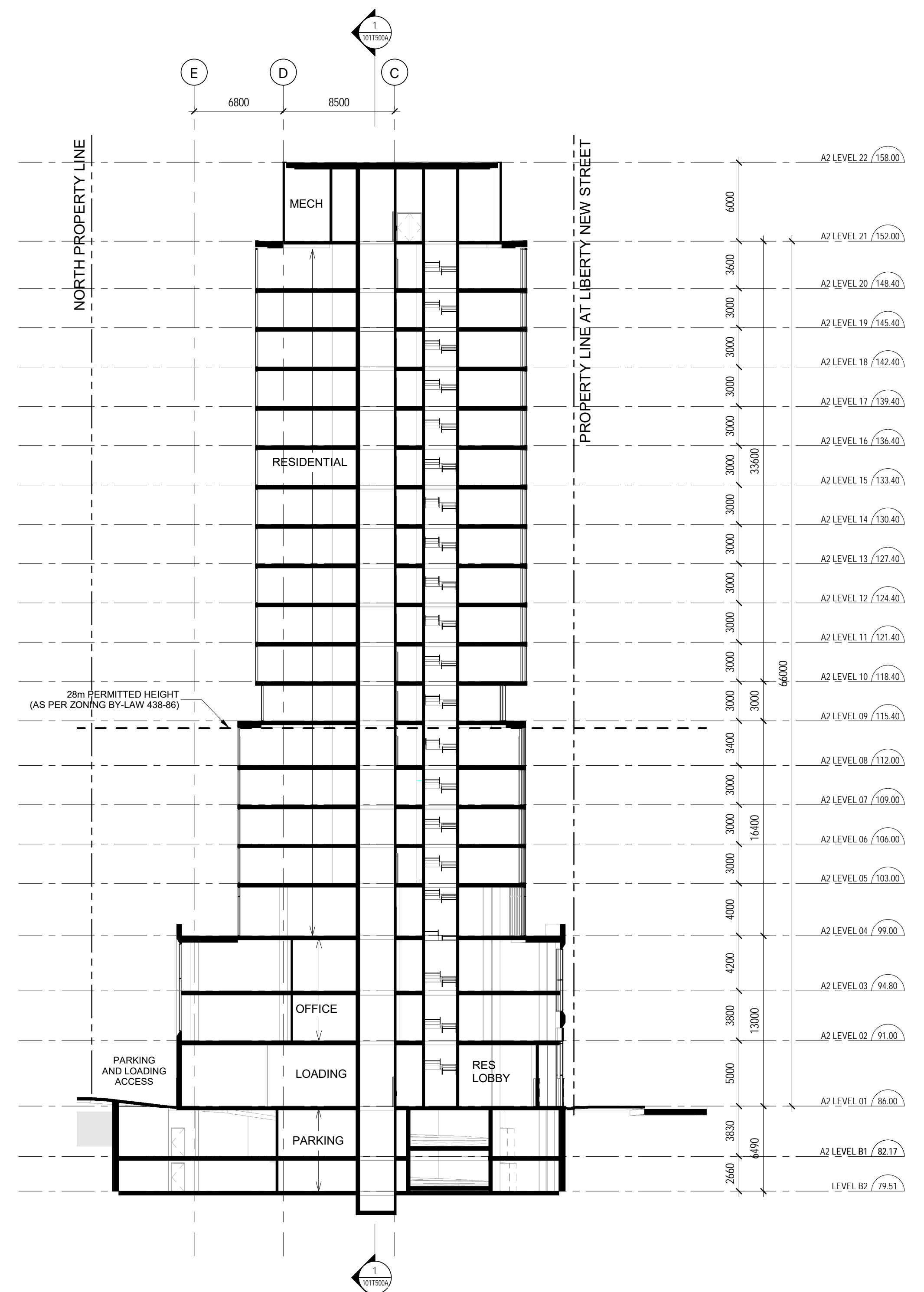
DESIGNED	A. BUDD
DRAWN	M. BERRY
CHECKED	J. RODRIGUEZ-VILLA
APPROVED	L. BRESLER

ONTARIO LINE
ITOC
LAKESHORE WEST | EXHIBITION
SECTION 01

Plot Date: 2021-05-21 5:21:48 PM	
METROLINX Infrastructure Ontario	
SCALE 1 : 250	DRAWING NUMBER 101T500A



1 SECTION 02 - A1
101T501A1 : 250




2 101T502A - SECTION 03
101T502A1 : 250

SHEET No. 101T501A1 FILE: BIM 360/10206938_OL.TA_Planning/10206938-TD001A-LKSRW-EXHIBITION.rvt

ISSUANCE	
1	2021-05-21 ISSUED FOR REZONING

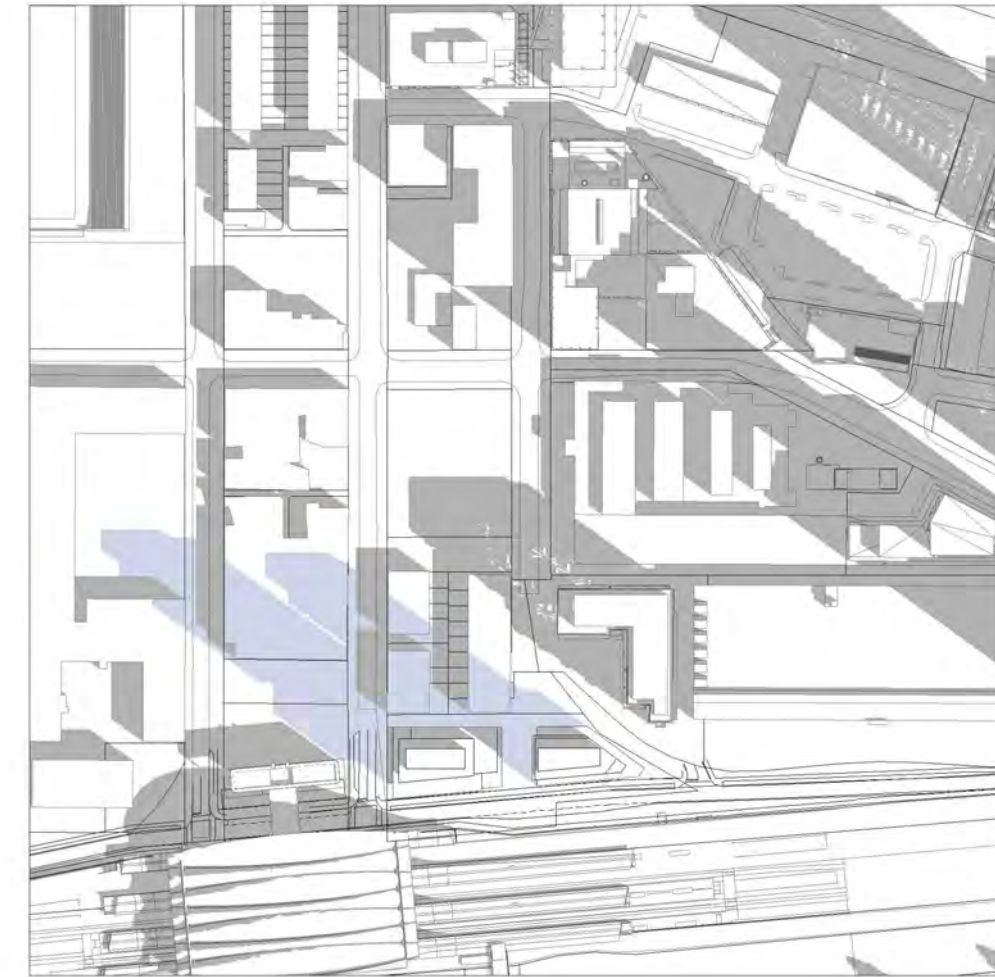

DRAFT ARCHITECTURE AND LANDSCAPE SET - REZONING



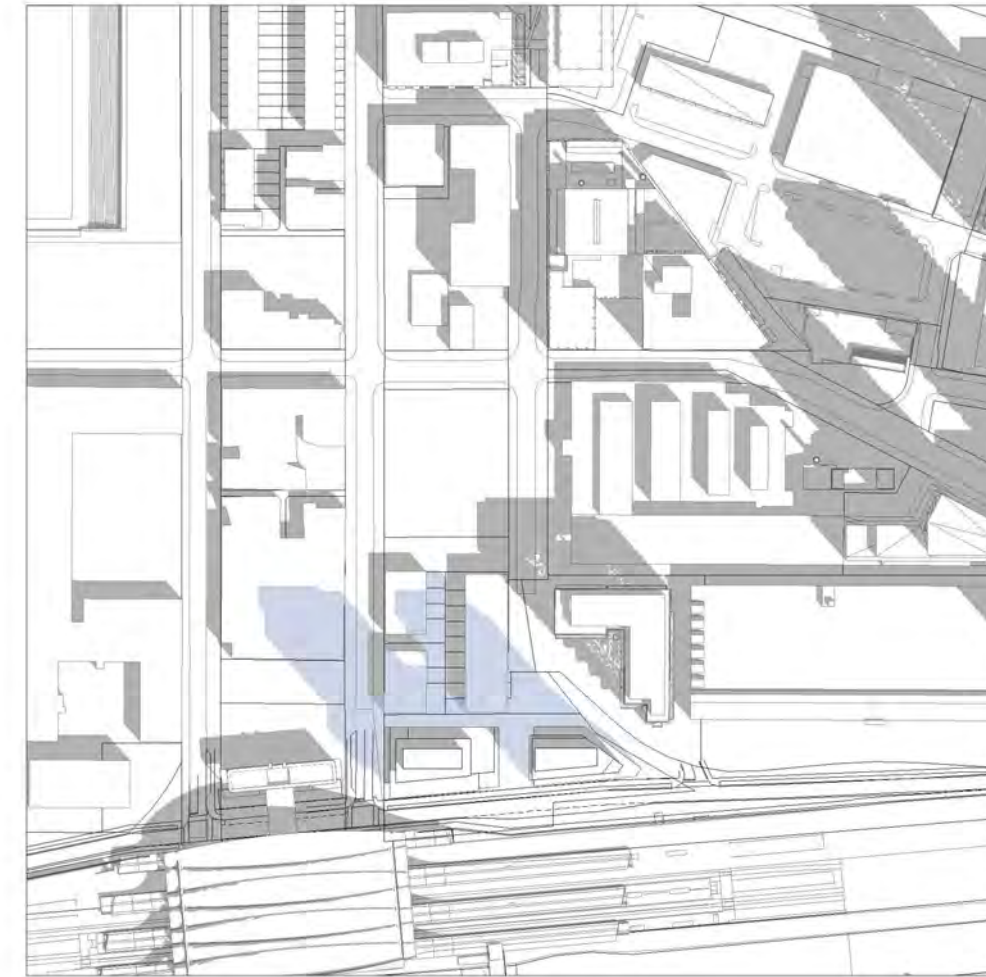
DESIGNED	A. BUDD
DRAWN	M. BERRY
CHECKED	J. RODRIGUEZ-VILLA
APPROVED	L. BRESLER

ONTARIO LINE
ITOC
LAKESHORE WEST | EXHIBITION
SECTION 02

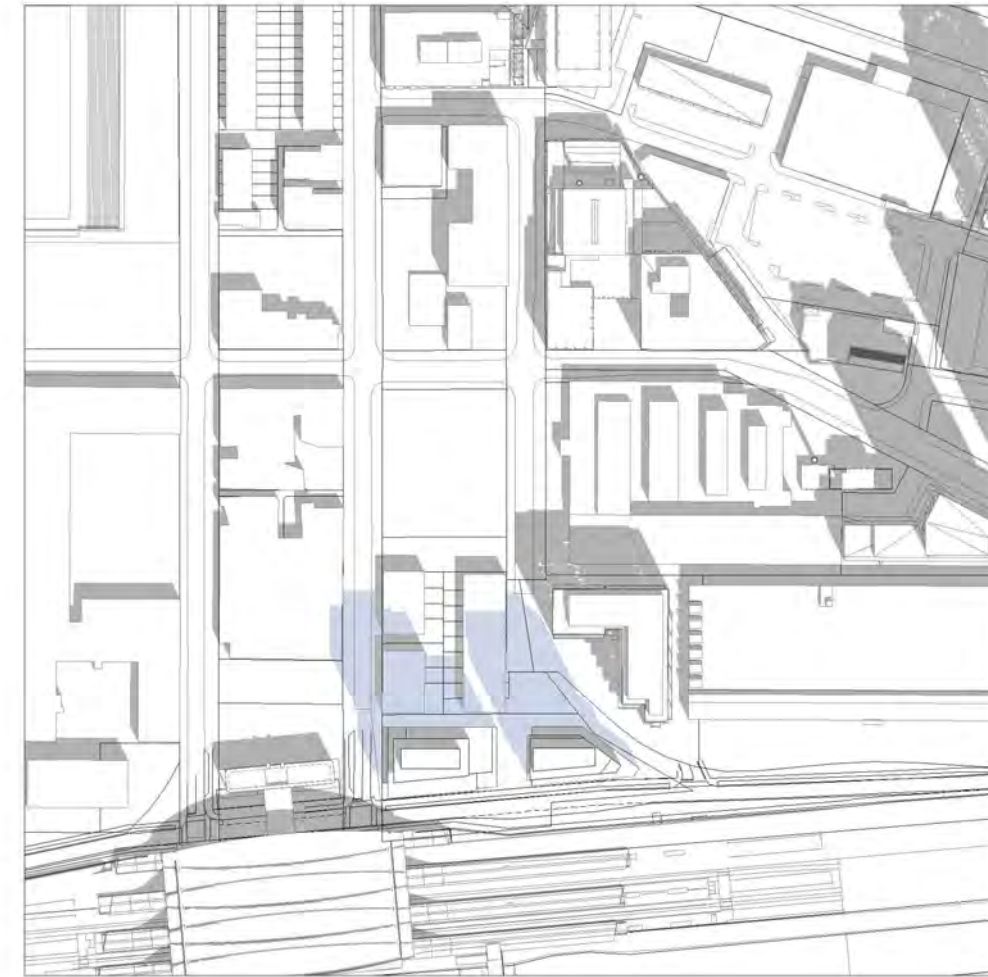
Plot Date: 2021-05-21 4:40:47 PM	
METROLINX Infrastructure Ontario	
SCALE 1 : 250	DRAWING NUMBER 101T501A



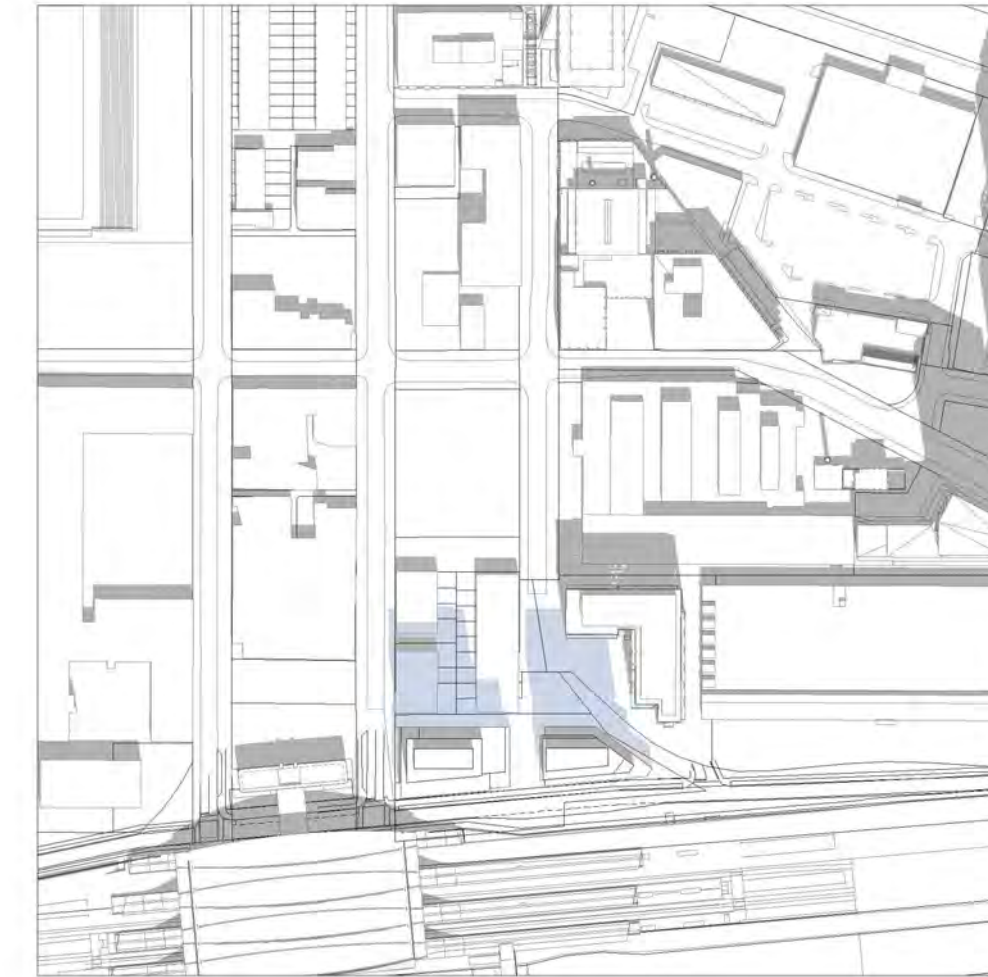
MARCH 21, 2020 - 9:18AM



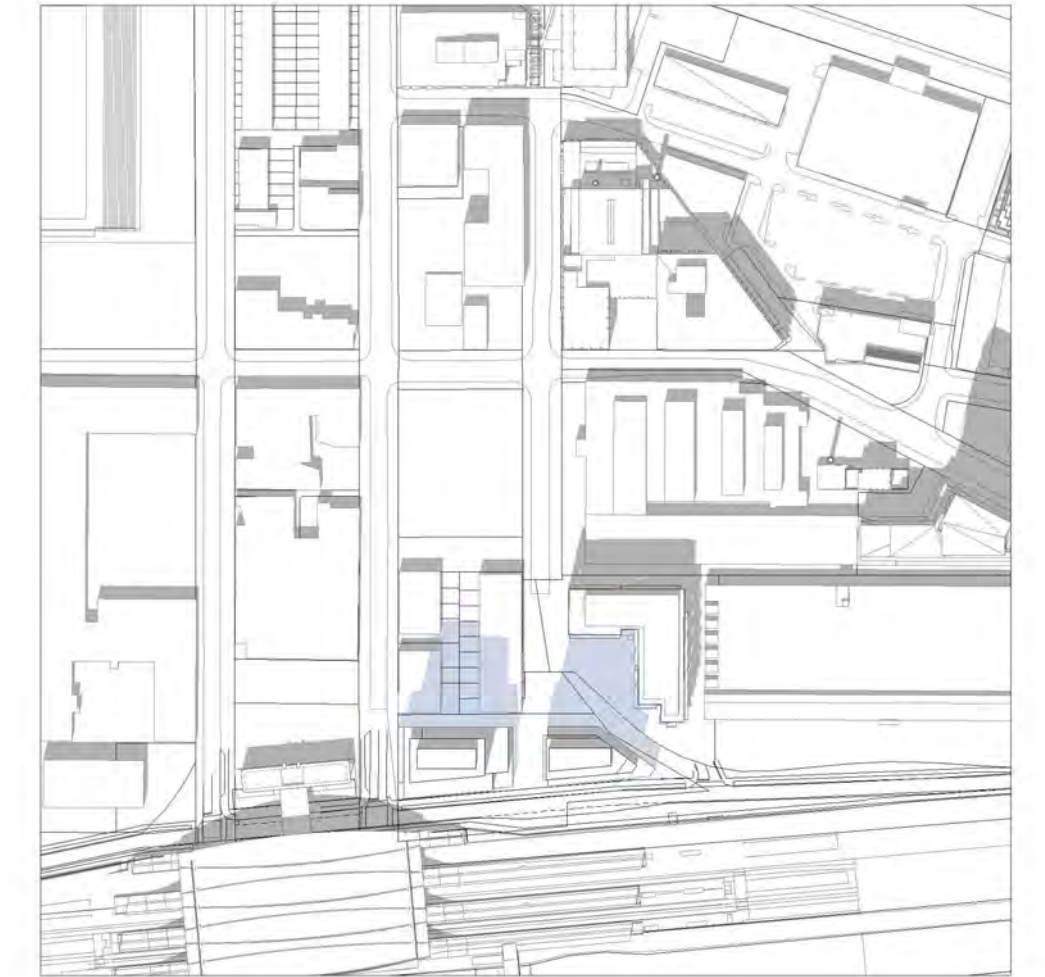
MARCH 21, 2020 - 10:18AM



MARCH 21, 2020 - 11:18AM



MARCH 21, 2020 - 12:18PM



MARCH 21, 2020 - 1:18PM



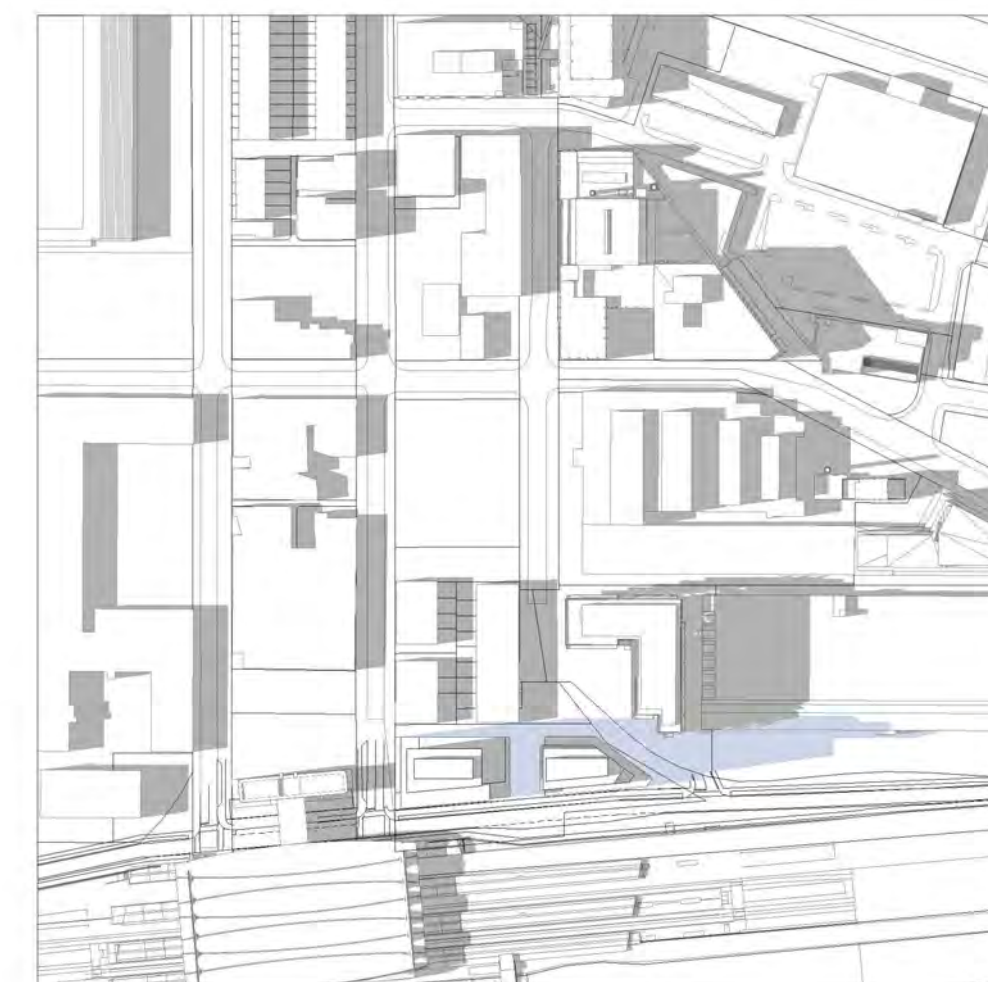
MARCH 21, 2020 - 2:18PM



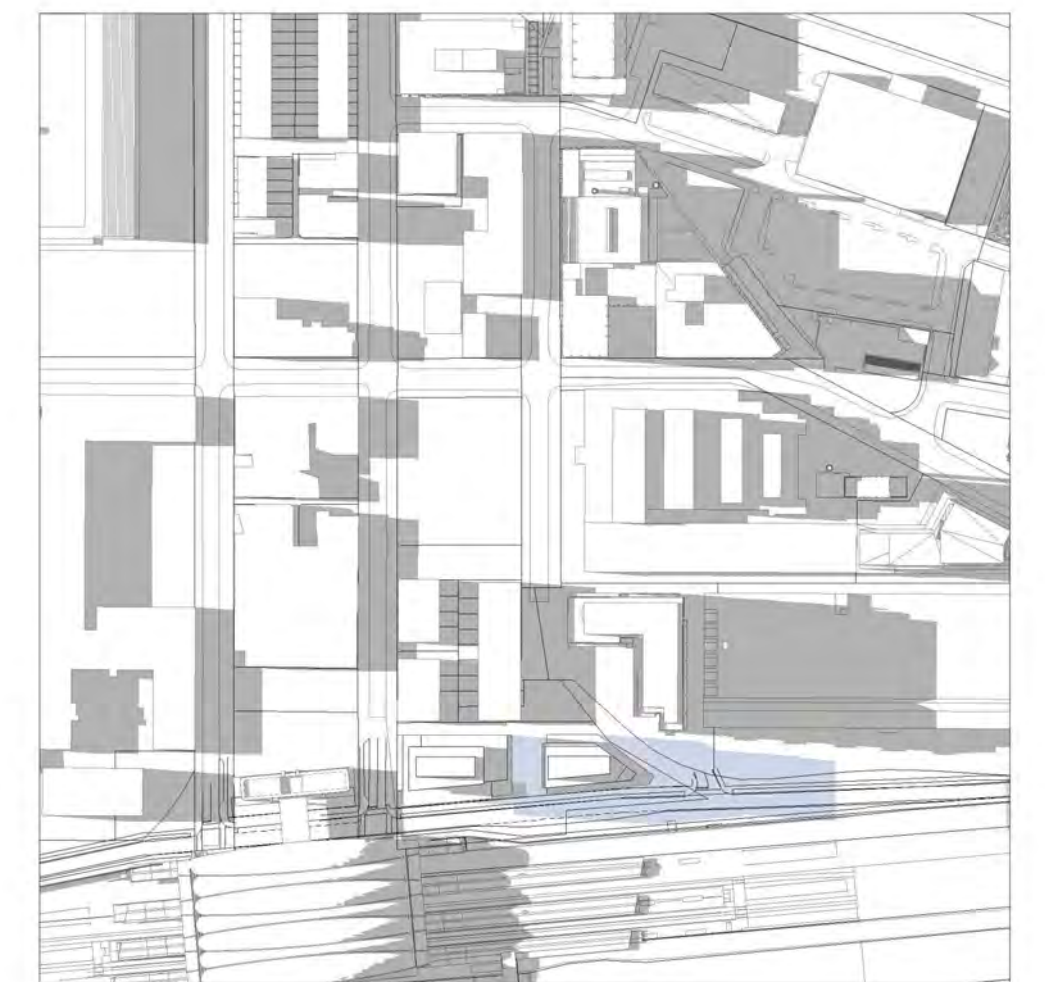
MARCH 21, 2020 - 3:18PM





MARCH 21, 2020 - 4:18PM



MARCH 21, 2020 - 5:18PM



MARCH 21, 2020 - 6:18PM

LEGEND
 EXISTING SHADOWS
 NEW SHADOWS

SHEET No. 101T600A FILE: BIM 360/10206938_OL.TA_Planning/10206938-TD001A-LKSRW-EXHIBITION.rvt


ISSUANCE	
1	2021-05-21 ISSUED FOR REZONING

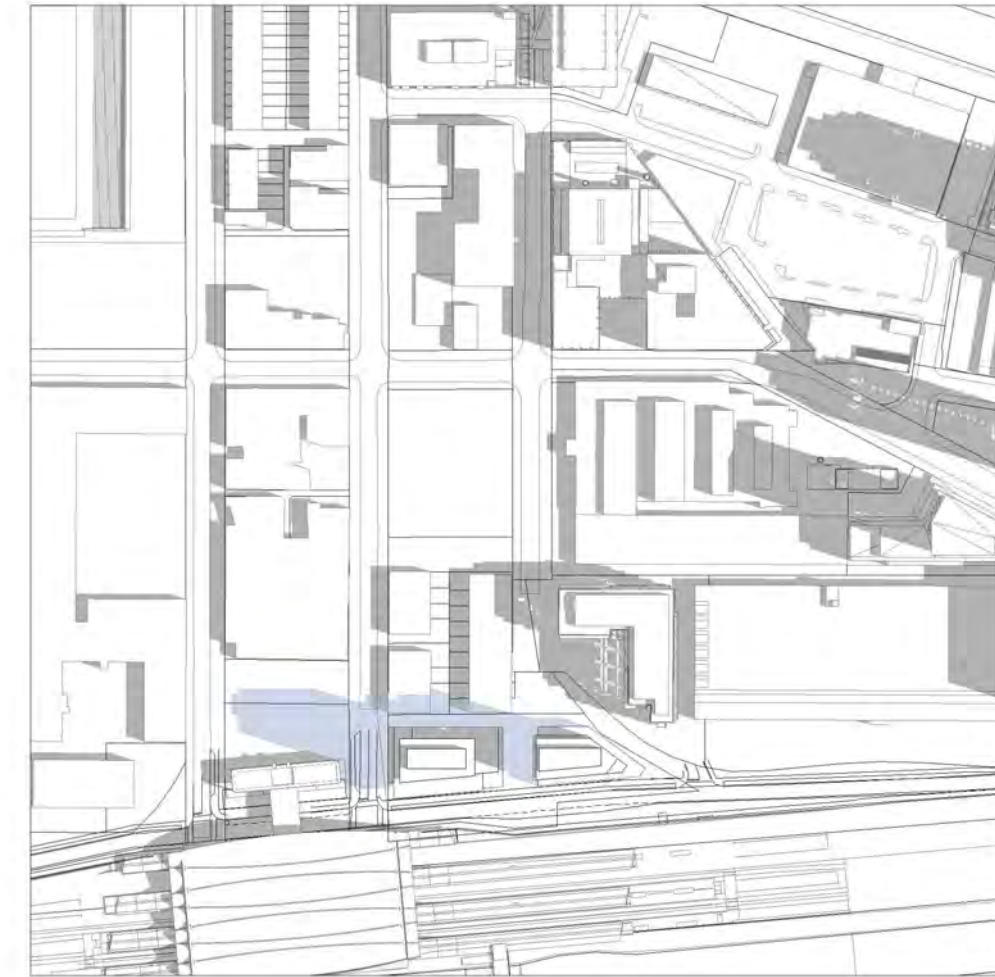

DRAFT ARCHITECTURE AND LANDSCAPE SET - REZONING



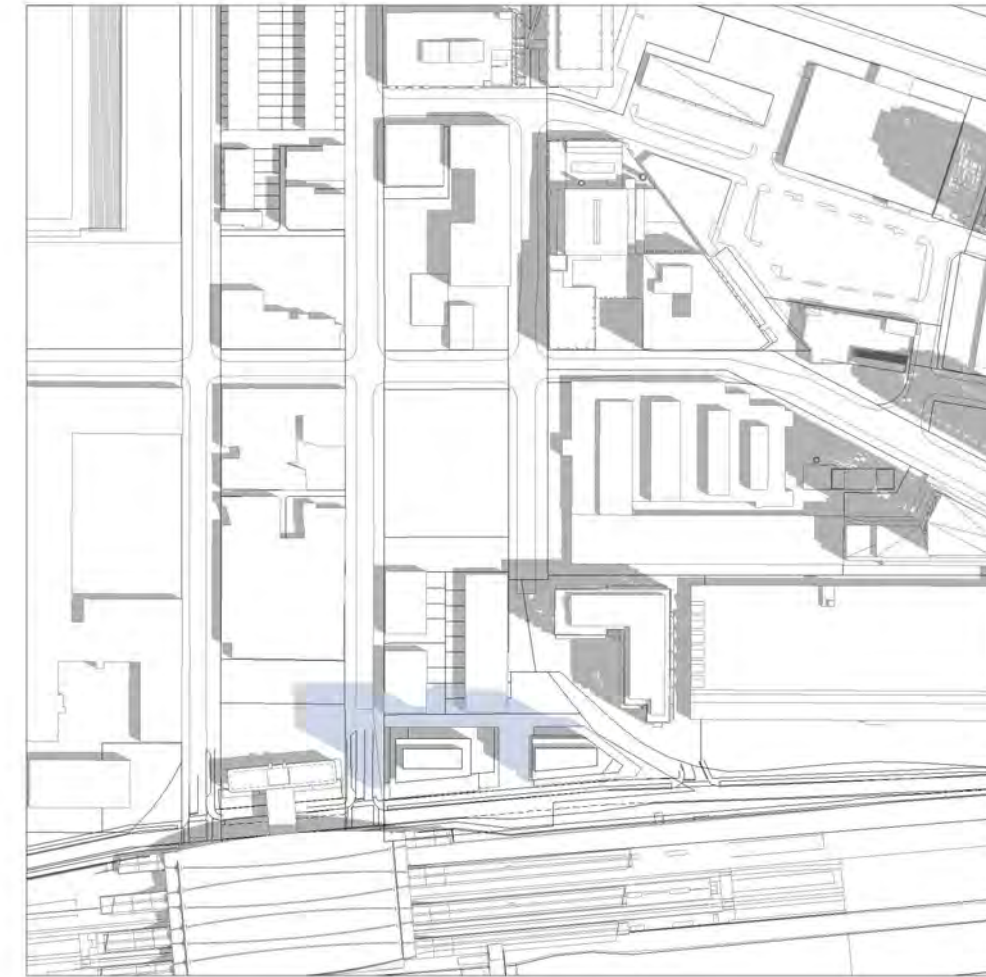
DESIGNED A. BUDD
 DRAWN M. BERRY
 CHECKED J. RODRIGUEZ-VILLA
 APPROVED L. BRESLER

ONTARIO LINE
 ITOC
 LAKESHORE WEST | EXHIBITION
 SHADOW STUDIES - MARCH

Plot Date: 2021-05-21 4:40:50 PM

 Infrastructure Ontario
 SCALE 1 : 500
 DRAWING NUMBER 101T600A



JUNE 21, 2020 - 9:18AM



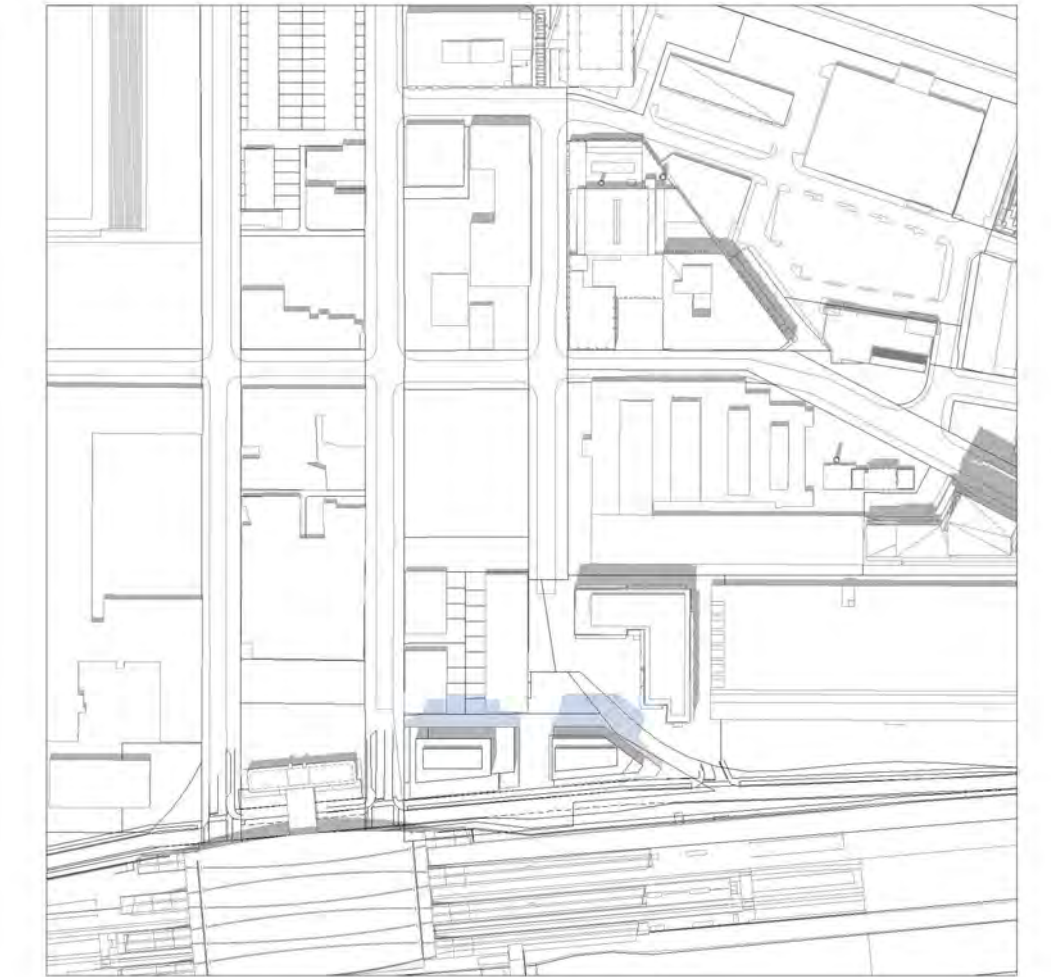
JUNE 21, 2020 - 10:18AM



JUNE 21, 2020 - 11:18AM



JUNE 21, 2020 - 12:18PM



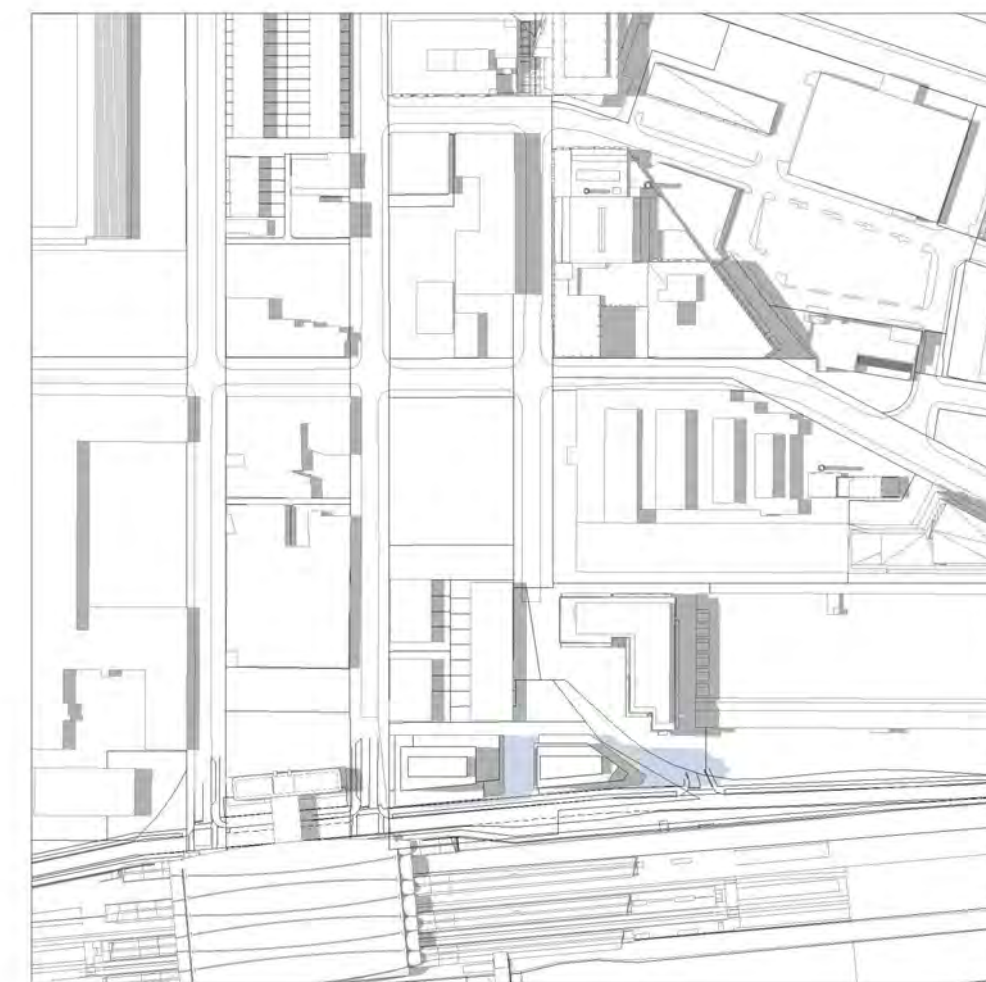
JUNE 21, 2020 - 1:18PM



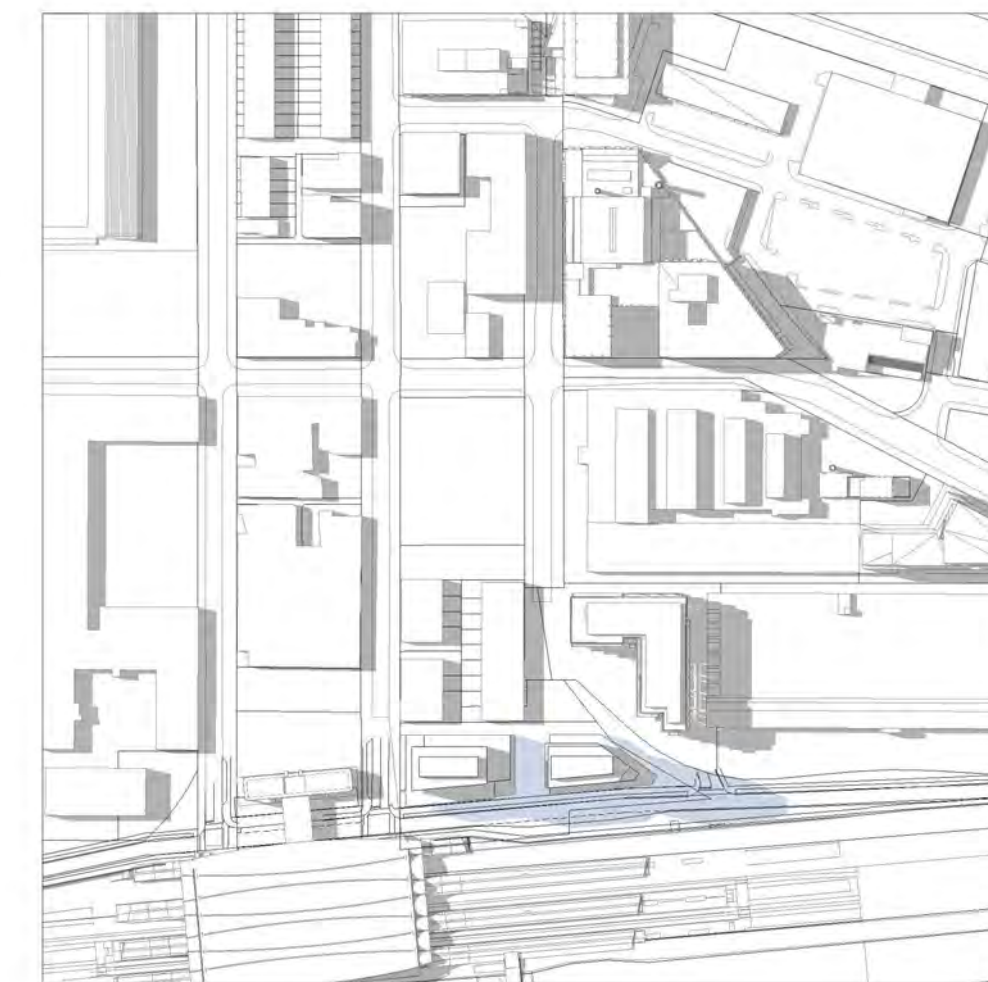
JUNE 21, 2020 - 2:18PM



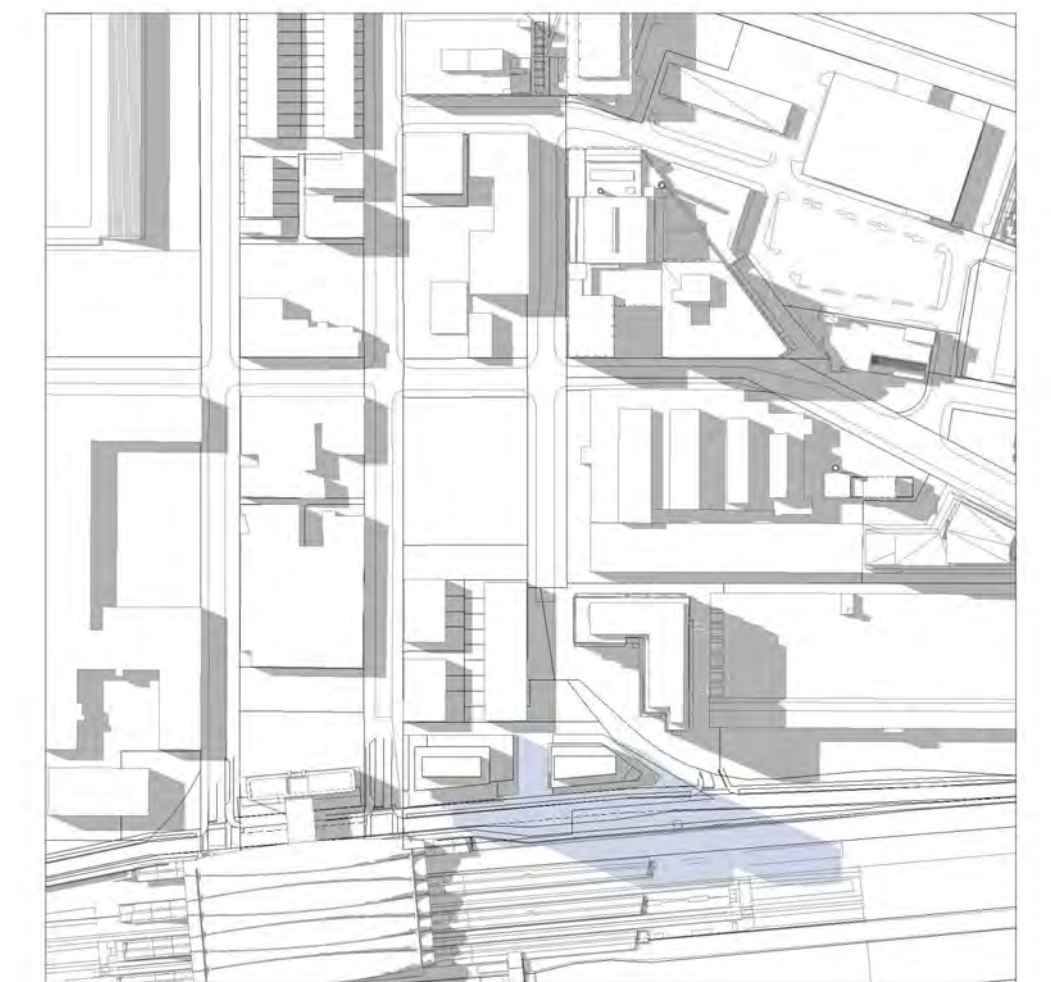
JUNE 21, 2020 - 3:18PM





JUNE 21, 2020 - 4:18PM



JUNE 21, 2020 - 5:18PM



JUNE 21, 2020 - 6:18PM

LEGEND
 EXISTING SHADOWS
 NEW SHADOWS

SHEET No. 101T601A FILE: BIM 360/10206938_OL.TA_Planning/10206938-TD001A-LKSRW-EXHIBITION.rvt



ISSUANCE	
1	2021-05-21 ISSUED FOR REZONING

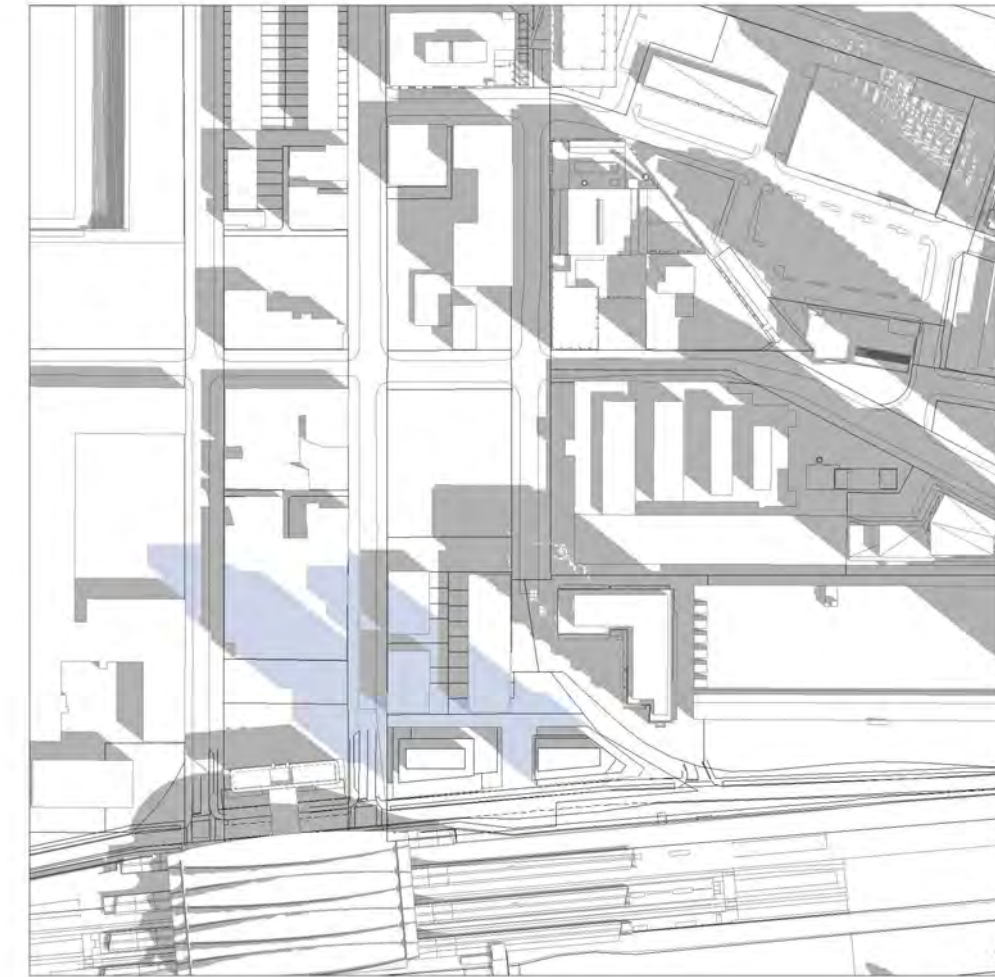

DRAFT ARCHITECTURE AND LANDSCAPE SET - REZONING



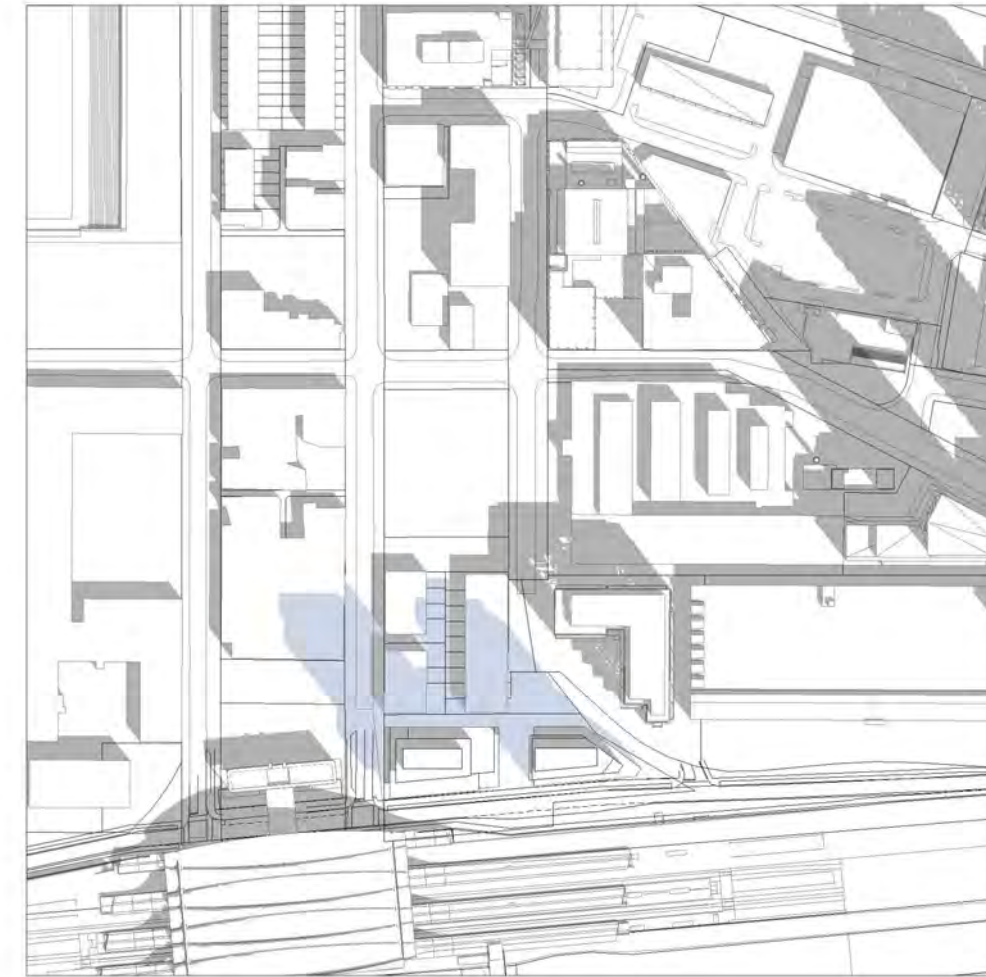
DESIGNED	A. BUDD
DRAWN	M. BERRY
CHECKED	J. RODRIGUEZ-VILLA
APPROVED	L. BRESLER

ONTARIO LINE
ITOC
LAKESHORE WEST | EXHIBITION
SHADOW STUDIES - JUNE

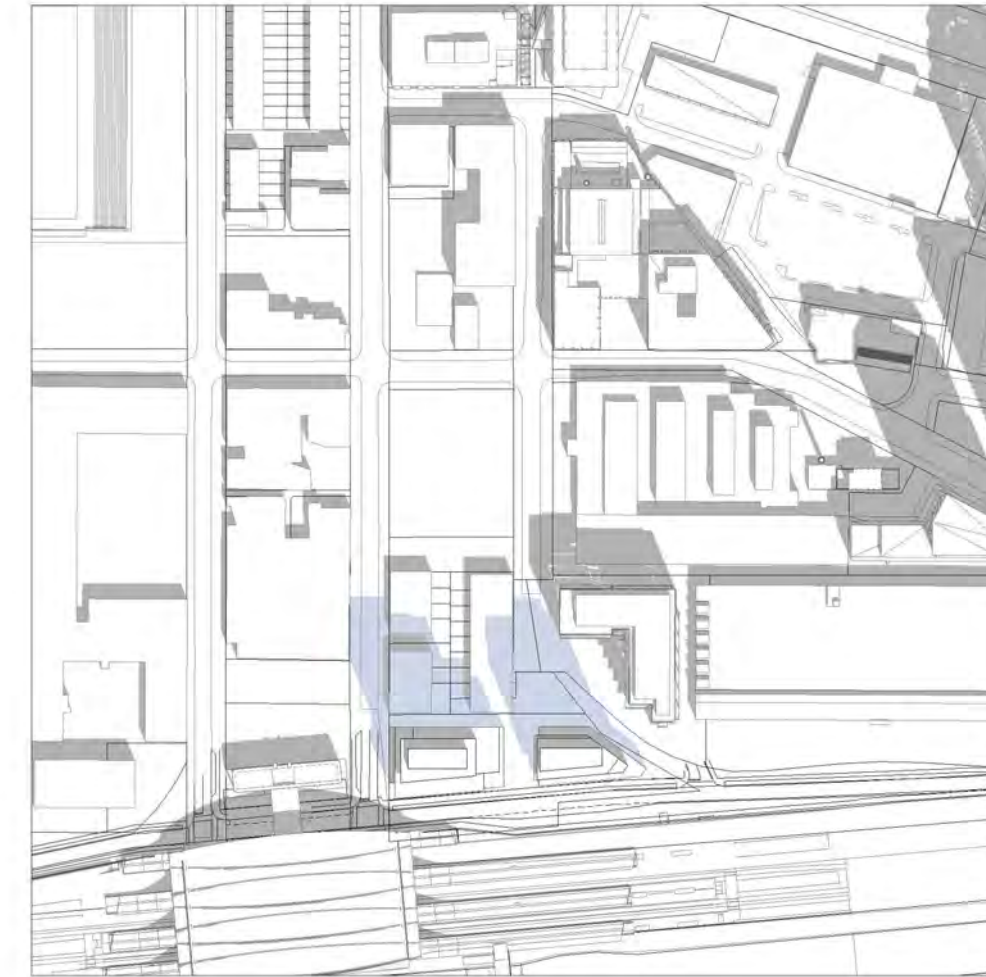
Plot Date: 2021-05-21 4:40:53 PM	
 METROLINX	
 Infrastructure Ontario	
SCALE 1 : 500	DRAWING NUMBER 101T601A



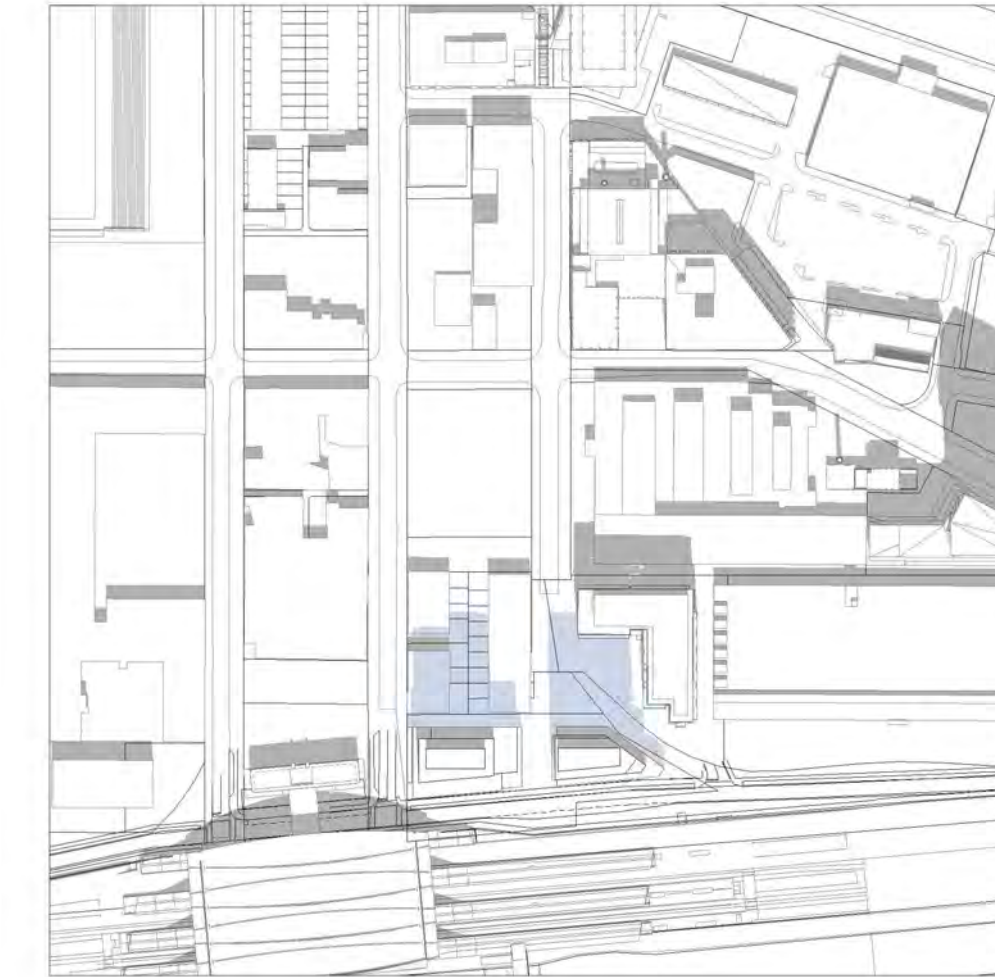
SEPTEMBER 21, 2020 - 9:18AM



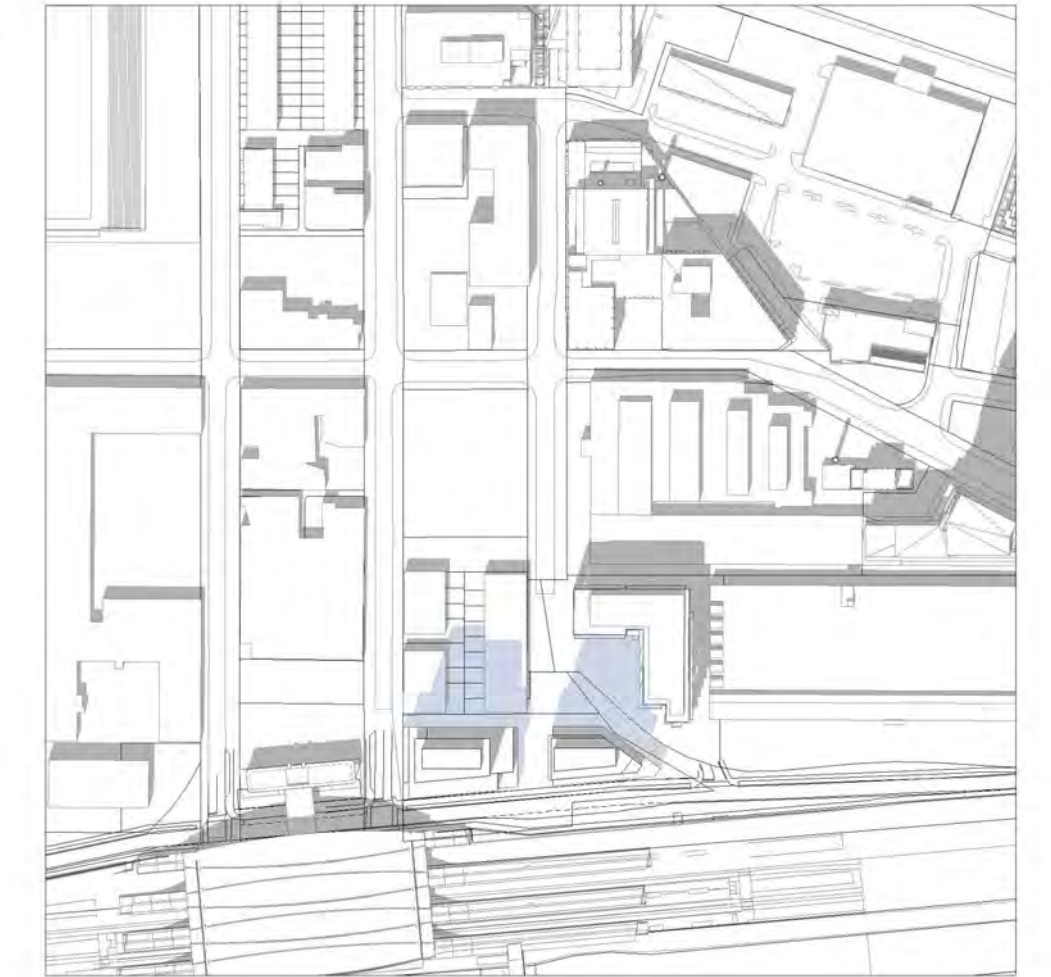
SEPTEMBER 21, 2020 - 10:18AM



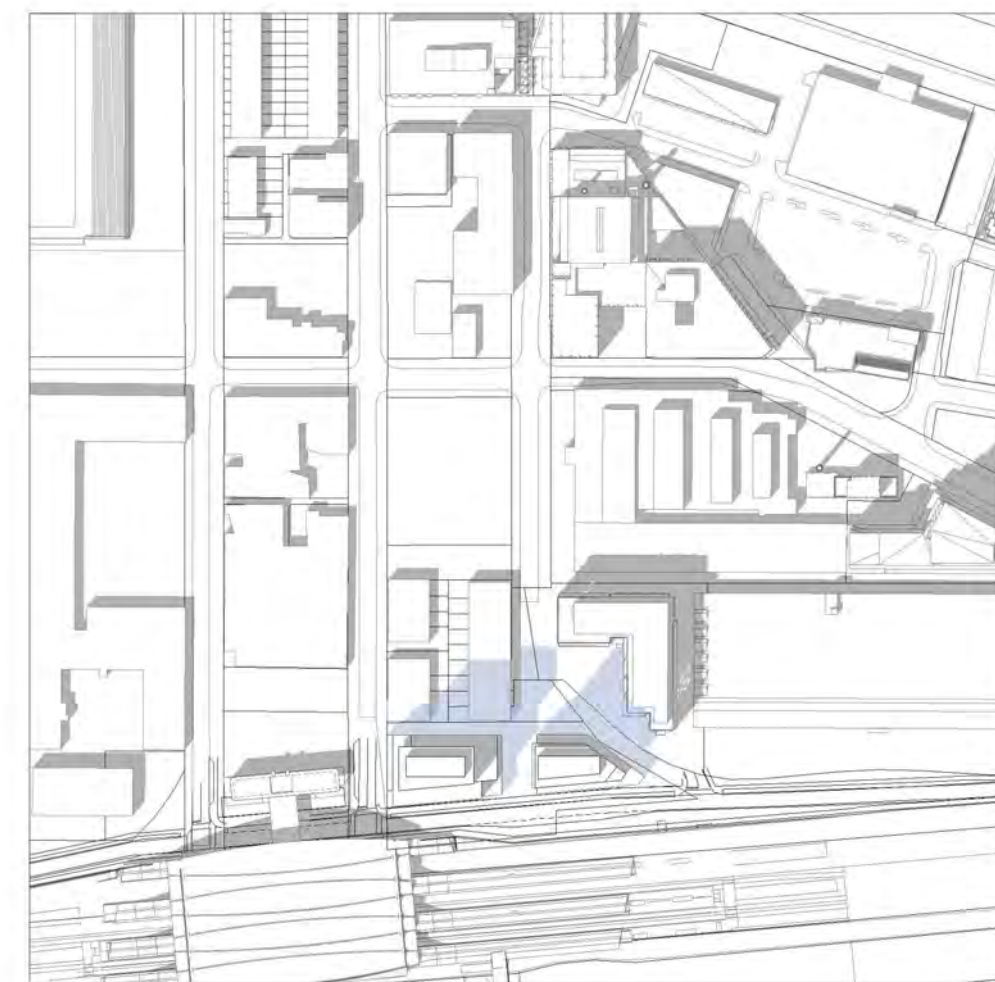
SEPTEMBER 21, 2020 - 11:18AM



SEPTEMBER 21, 2020 - 12:18PM



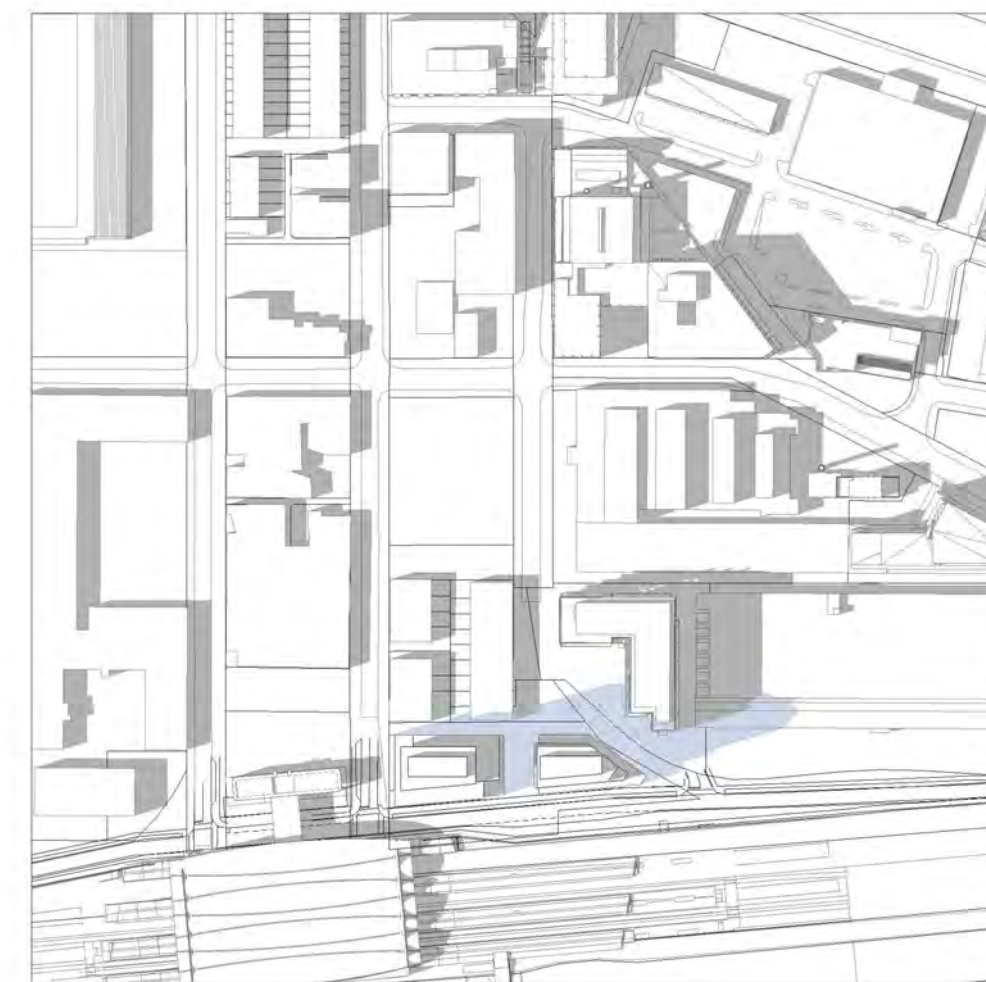
SEPTEMBER 21, 2020 - 1:18PM



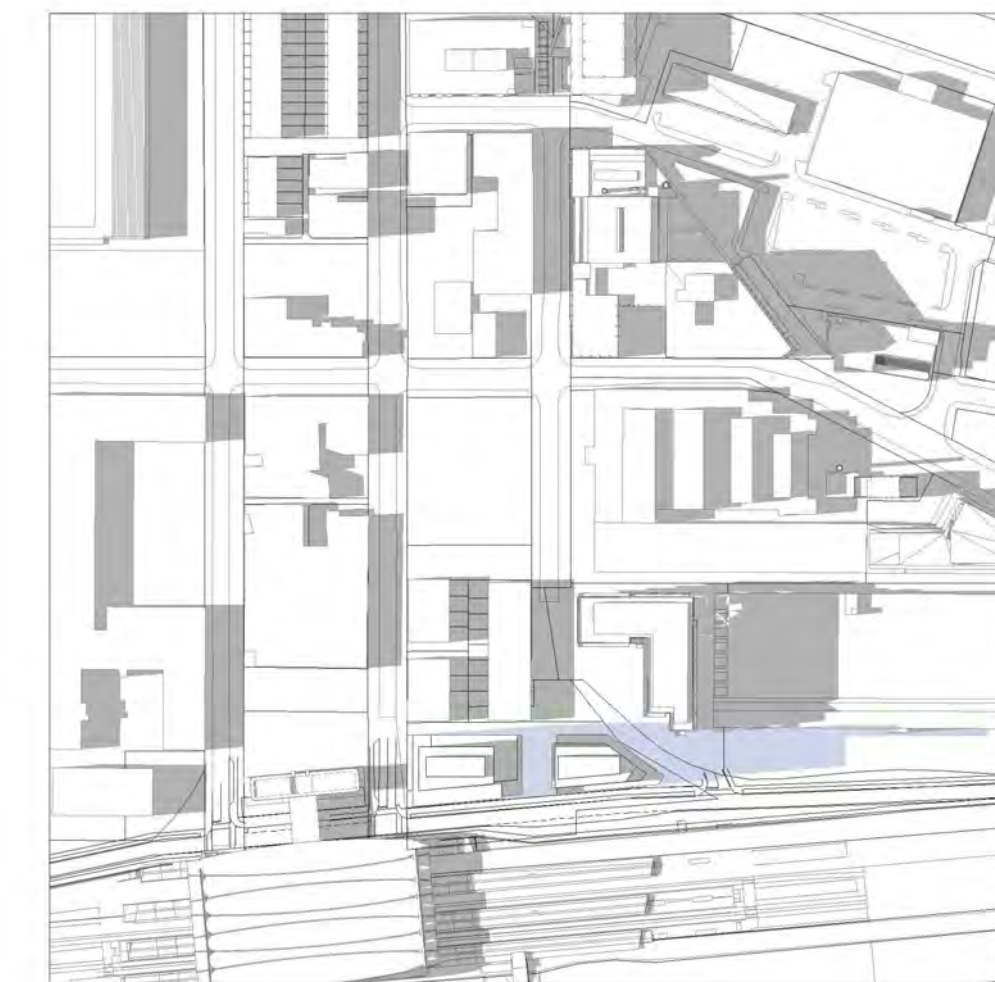
SEPTEMBER 21, 2020 - 2:18PM



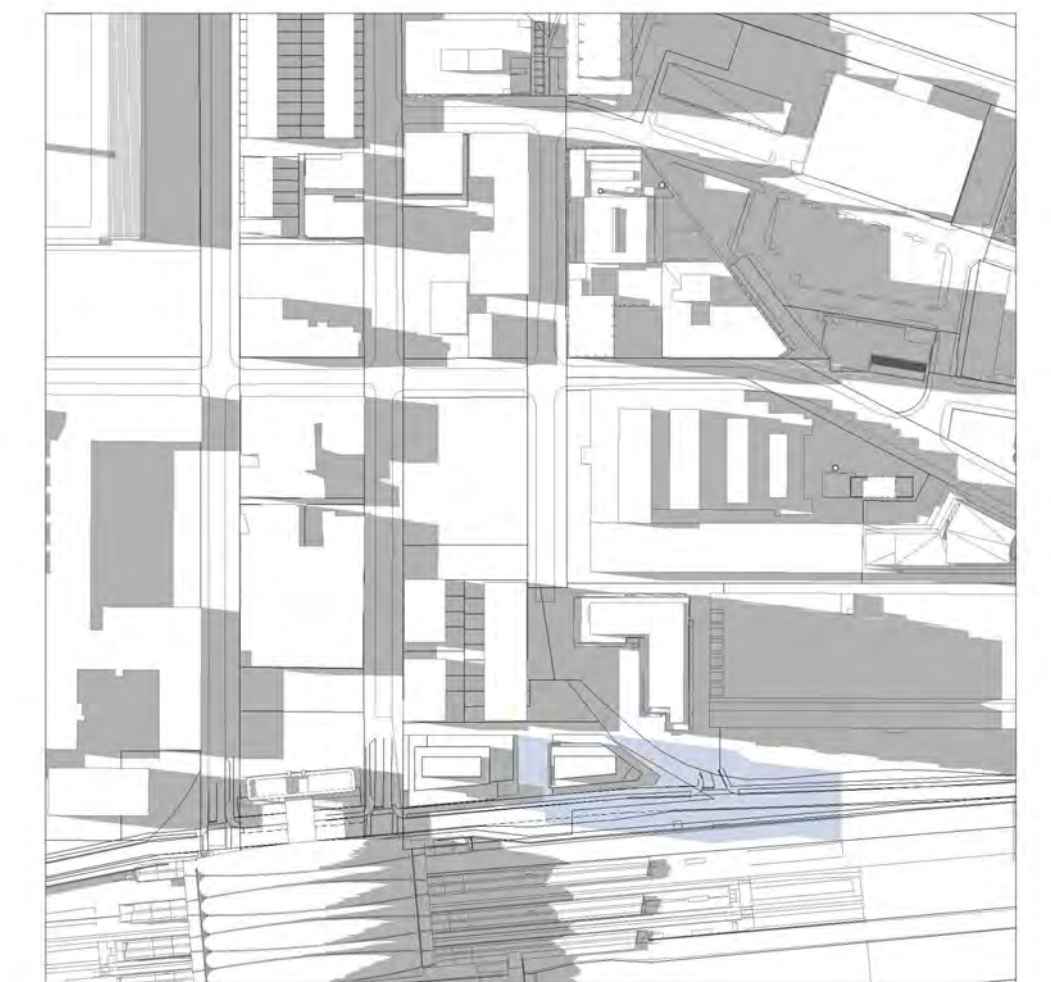
SEPTEMBER 21, 2020 - 3:18PM





SEPTEMBER 21, 2020 - 4:18PM



SEPTEMBER 21, 2020 - 5:18PM



SEPTEMBER 21, 2020 - 6:18PM

LEGEND
 EXISTING SHADOWS
 NEW SHADOWS

SHEET No. 101T602A FILE: BIM 360/10206938_OL.TA_Planning/10206938-TD001A-LKSRW-EXHIBITION.rvt


ISSUANCE	
1	2021-05-21 ISSUED FOR REZONING

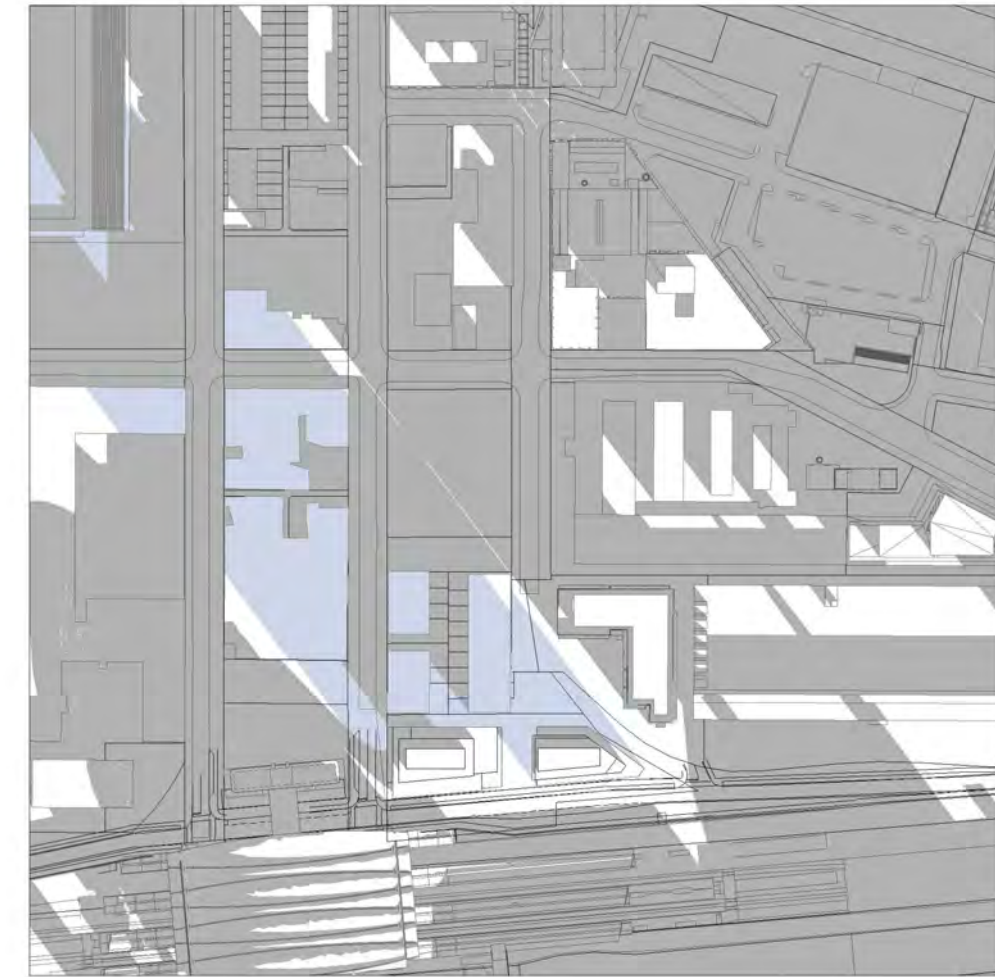

DRAFT ARCHITECTURE AND LANDSCAPE SET - REZONING



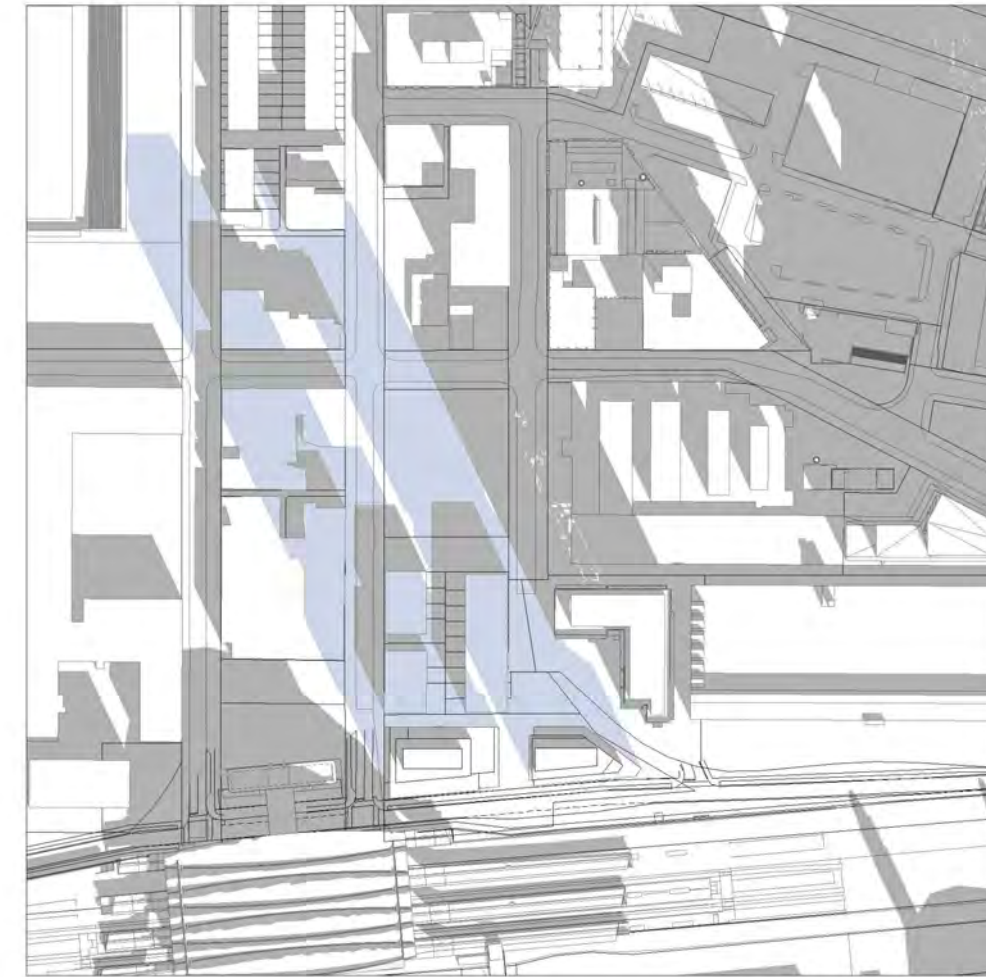
DESIGNED A. BUDD
 DRAWN M. BERRY
 CHECKED J. RODRIGUEZ-VILLA
 APPROVED L. BRESLER

ONTARIO LINE
 ITOC
 LAKESHORE WEST | EXHIBITION
 SHADOW STUDIES - SEPTEMBER

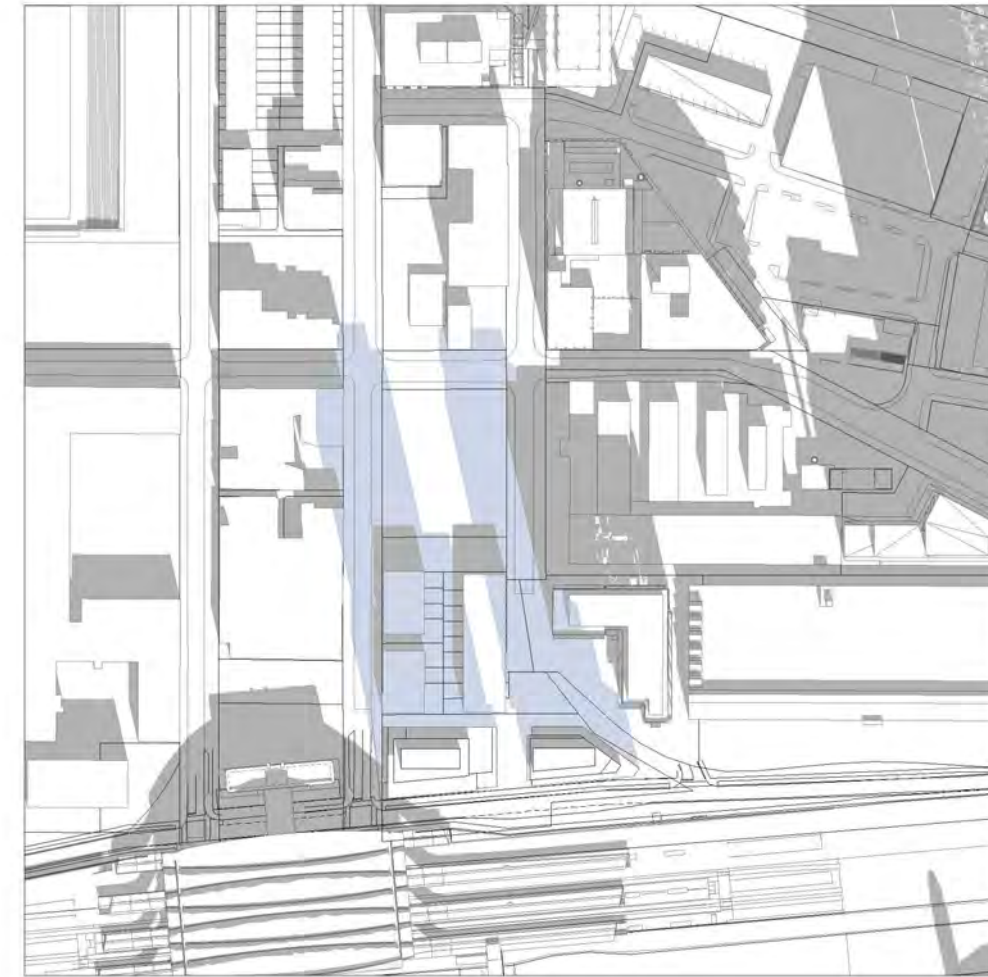
Plot Date: 2021-05-21 4:40:56 PM

 Infrastructure Ontario
 SCALE 1 : 500
 DRAWING NUMBER 101T602A



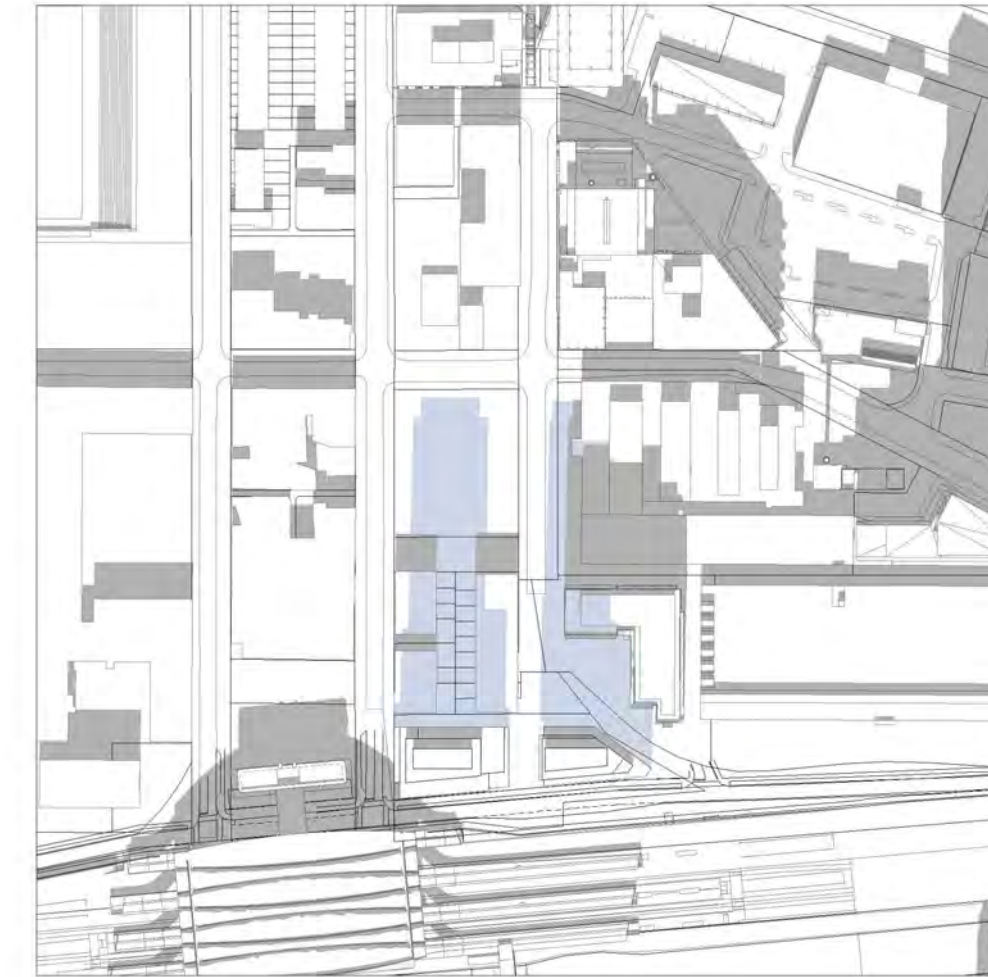
DECEMBER 21, 2020 - 9:18AM



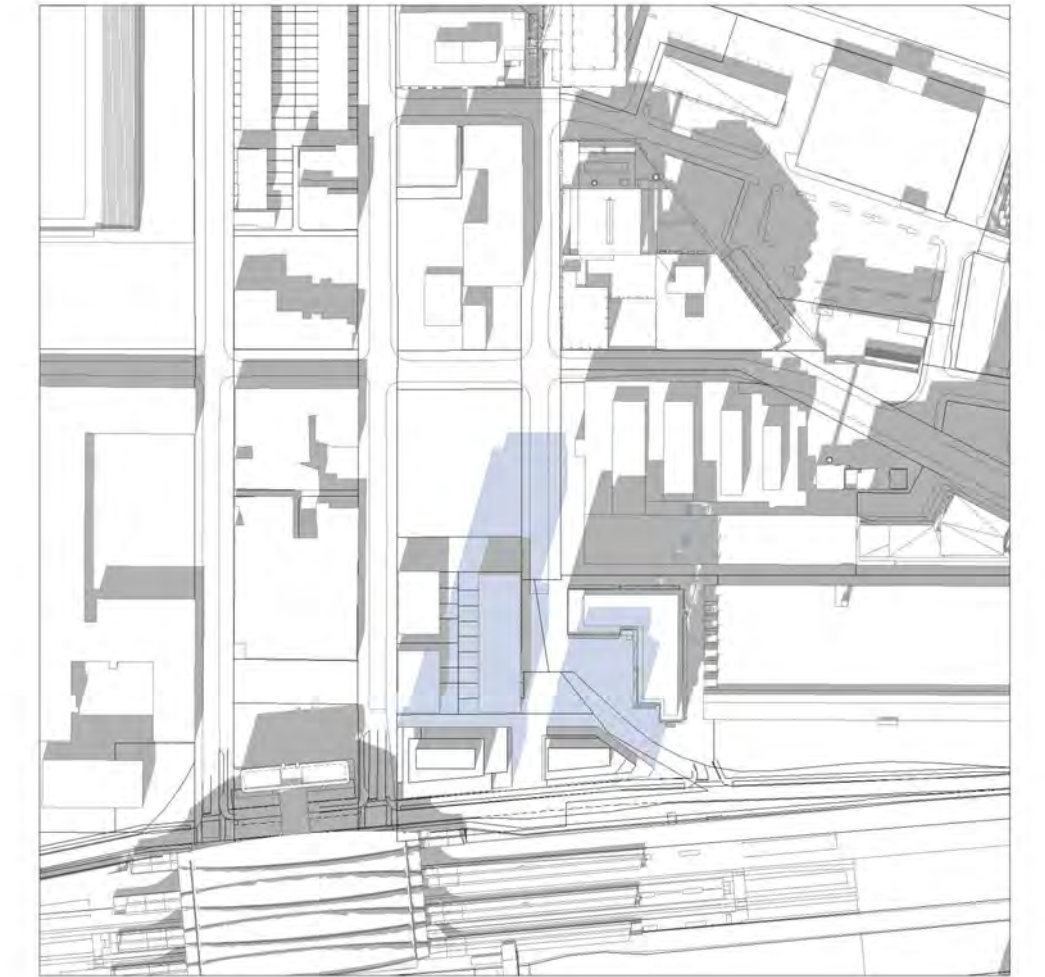
DECEMBER 21, 2020 - 10:18AM



DECEMBER 21, 2020 - 11:18AM



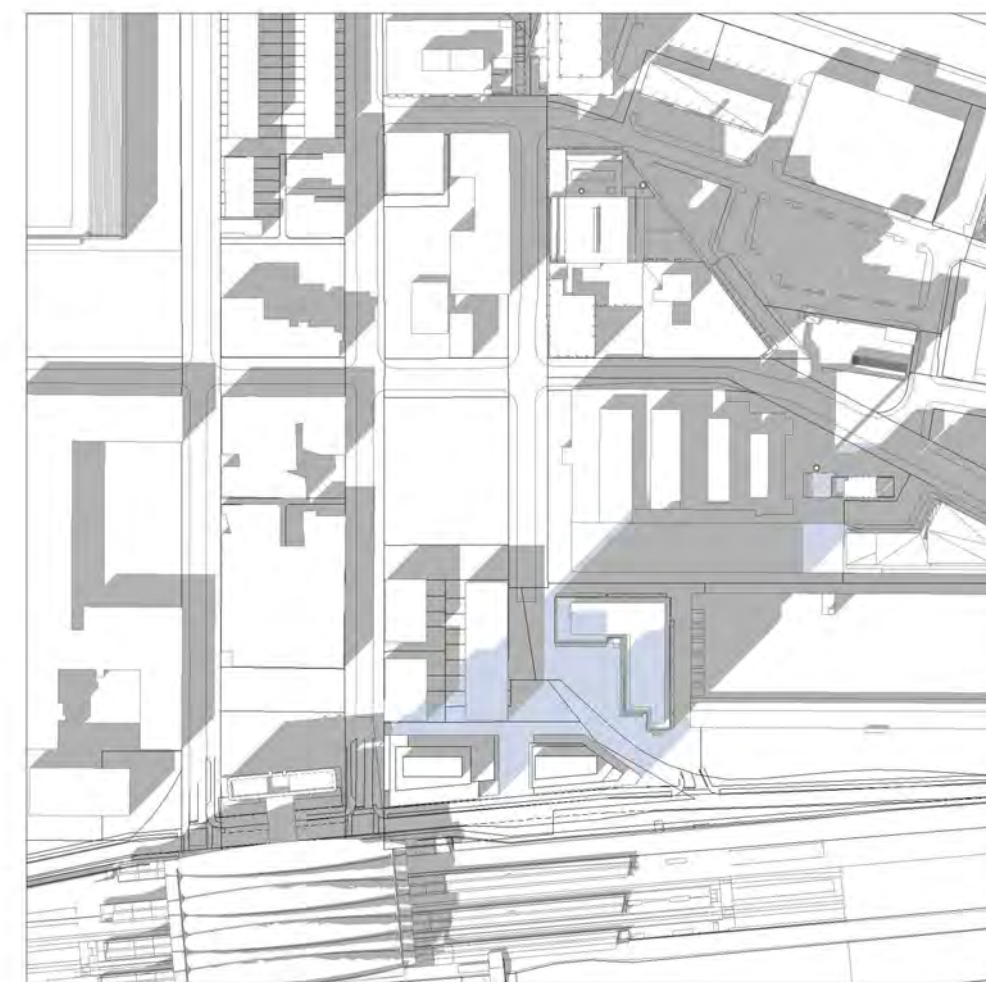
DECEMBER 21, 2020 - 12:18PM



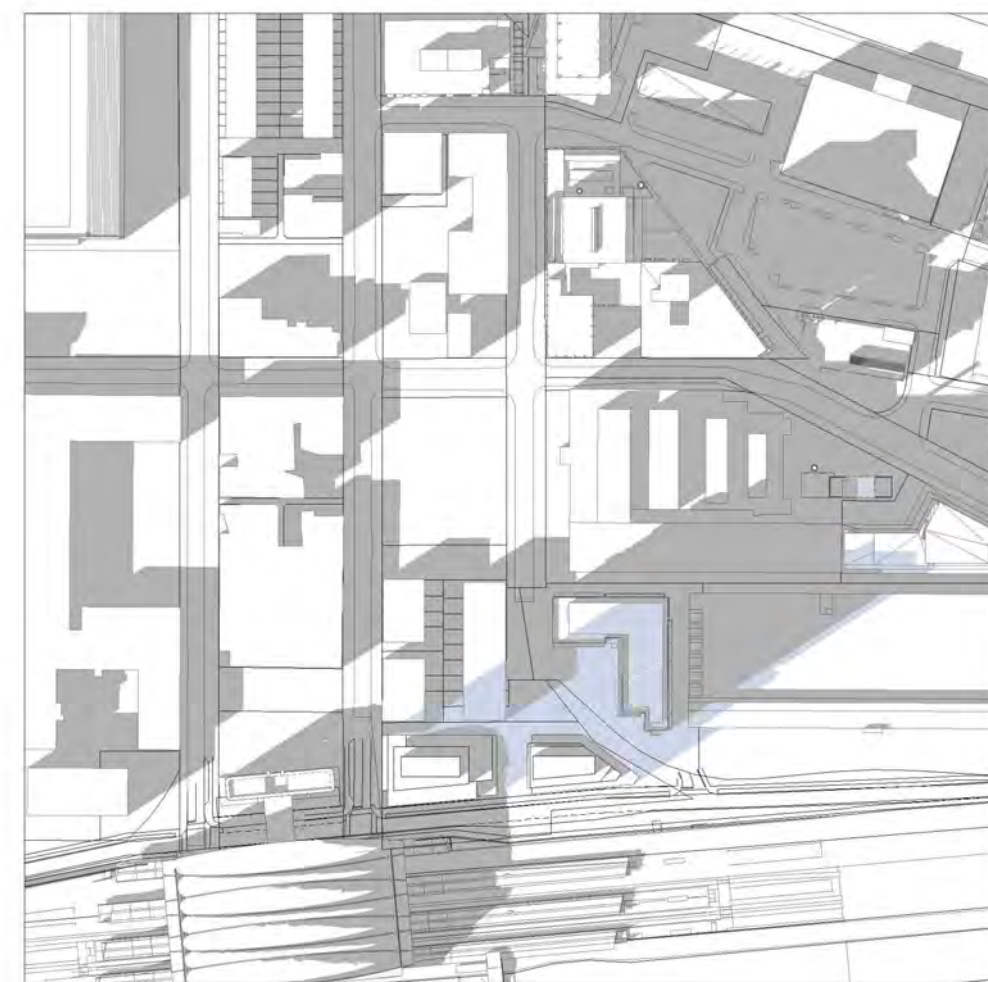
DECEMBER 21, 2020 - 1:18PM



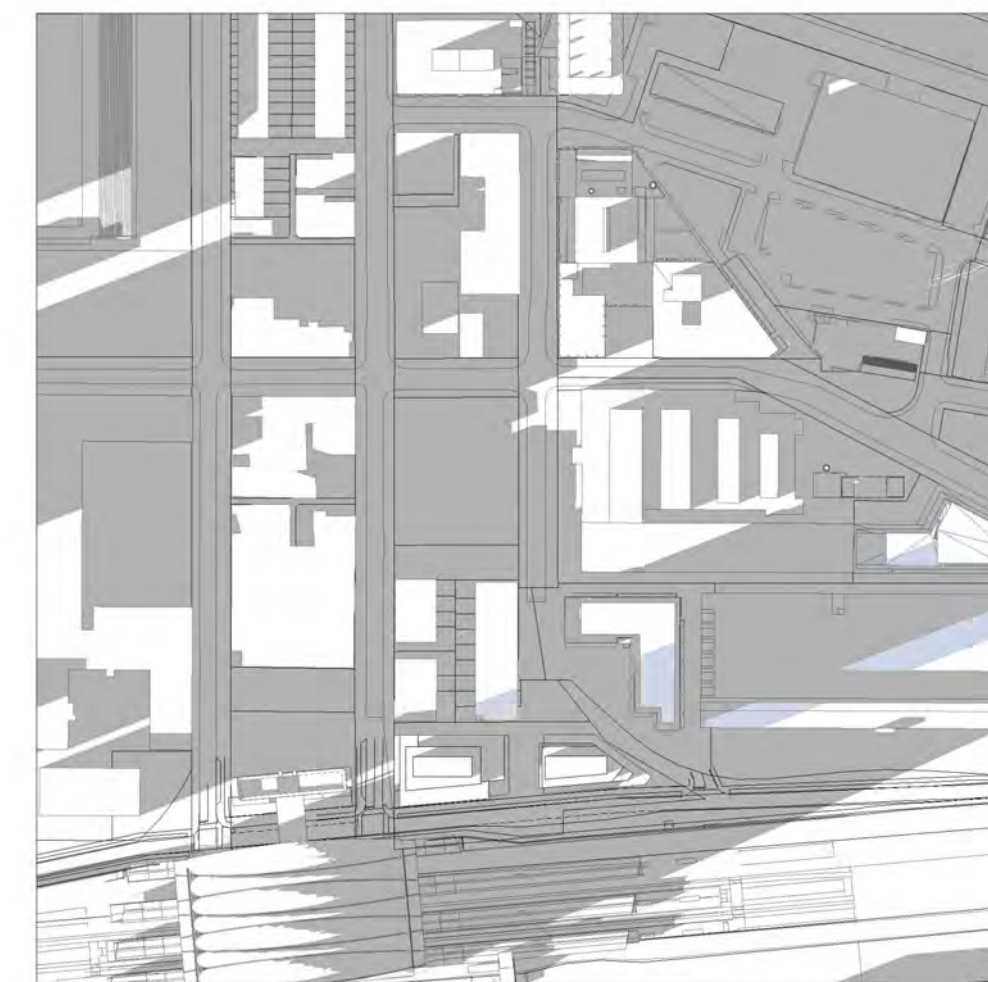
DECEMBER 21, 2020 - 2:18PM



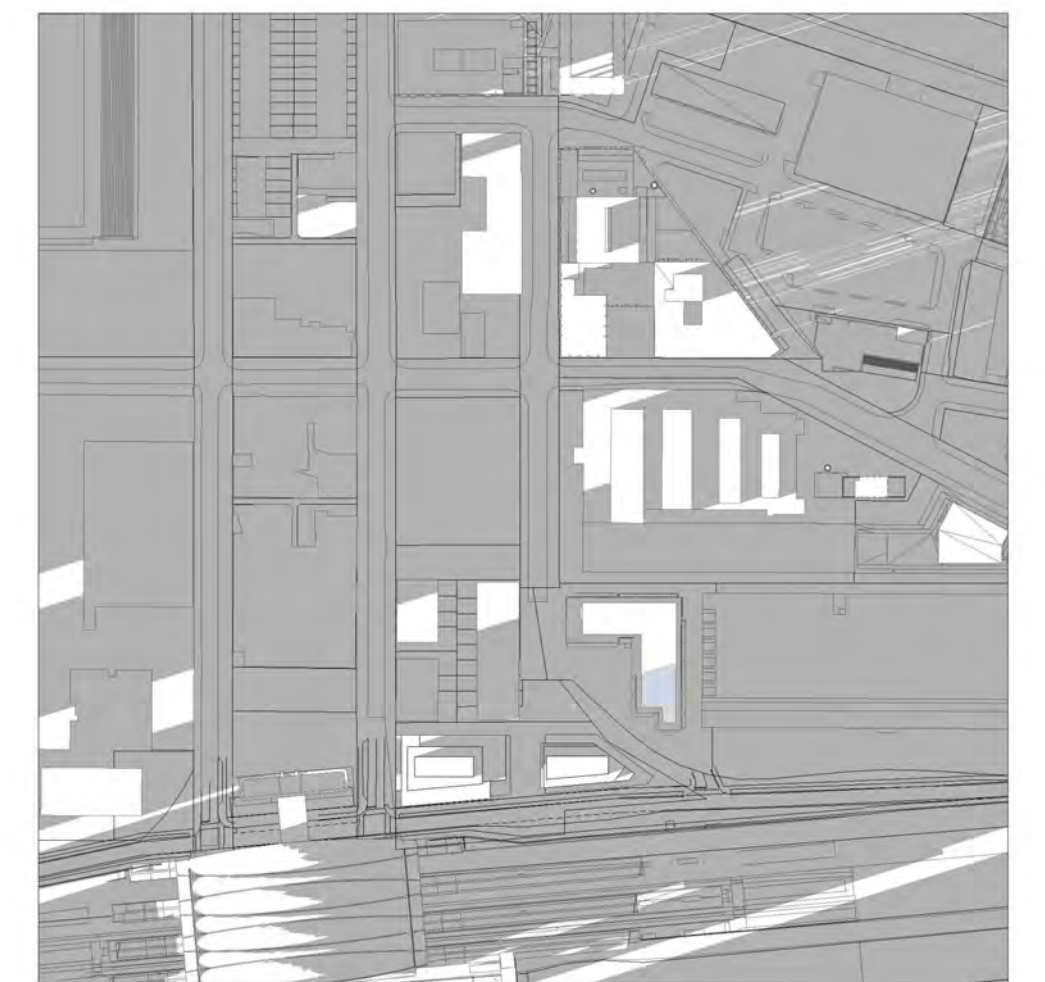
DECEMBER 21, 2020 - 3:18PM





DECEMBER 21, 2020 - 4:18PM



DECEMBER 21, 2020 - 5:18PM



DECEMBER 21, 2020 - 6:18PM

LEGEND
 EXISTING SHADOWS
 NEW SHADOWS

SHEET No. 101T603A FILE: BIM 360/10206938_OL.TA_Planning/10206938-TD001A-LKSRW-EXHIBITION.rvt

ISSUANCE		DRAFT ARCHITECTURE AND LANDSCAPE SET - REZONING	 NOT FOR ESTIMATING OR BIDDING NOT FOR CONSTRUCTION	 ONTARIO LINE TECHNICAL ADVISOR	 LIANA BRESLER LICENCE 8272	DESIGNED <u>A. BUDD</u> DRAWN <u>M. BERRY</u> CHECKED <u>J. RODRIGUEZ-VILLA</u> APPROVED <u>L. BRESLER</u>	ONTARIO LINE TITLE ITOC LAKESHORE WEST EXHIBITION SHADOW STUDIES - DECEMBER	Plot Date: 2021-05-21 4:40:59 PM
1	2021-05-21 ISSUED FOR REZONING							 Infrastructure Ontario SCALE 1 : 500 DRAWING NUMBER 101T603A