

ONTARIO LINE

INTEGRATED TRANSIT ORIENTED COMMUNITY

2-20 ATLANTIC AVENUE
1 JEFFERSON AVENUE

01 EXHIBITION_ITOC_SITE B ITOC DRAWING LIST

Sheet Name	Sheet Number
COVER	101T000B
CONTEXT MASSING	101T001B
NOTES AND LEGENDS	101T002B
PROJECT STATISTICS	101T003B
CONTEXT PLAN	101T010B
ROOF SITE PLAN	101T011B
GROUND FLOOR SITE PLAN	101T012B
LANDSCAPE PLAN	101T013B
LEVEL B3	101T101B
LEVEL B2	101T102B
LEVEL B1	101T103B
GROUND FLOOR PLAN	101T201B
LEVEL 02	101T202B
LEVEL 03	101T203B
LEVEL 04	101T204B
LEVEL 05-07	101T205B
LEVEL 08	101T208B
LEVEL 09	101T209B
LEVEL 10	101T210B
LEVELS 11-19	101T211B
LEVEL 20	101T220B
ROOF PLAN	101T221B
SOUTH ELEVATION	101T401B
WEST ELEVATION	101T402B
NORTH ELEVATION	101T403B
EAST ELEVATION	101T404B
SECTION 01	101T501B
SECTION 02	101T502B
SECTION 03	101T503B
SHADOW STUDIES - MARCH	101T600B
SHADOW STUDIES - JUNE	101T601B
SHADOW STUDIES - SEPTEMBER	101T602B
SHADOW STUDIES - DECEMBER	101T603B



SHEET No. 101T000BFILE: BIM 360://10206938_OLTA_Planning/10206938-TD001B-LKSRW-EXHIBITION.rvt



DRAFT
ARCHITECTURE AND
LANDSCAPE SET -
REZONING

NOT FOR CONSTRUCTION - NOT FOR ESTIMATING OR BIDDING - TRANSIT
STATION AREAS BY OTHERS ARE SHOWN FOR REFERENCE AND ARE NOT
PART OF THIS APPLICATION

Plot Date: 2021-05-21 4:24:48 PM



Drawing Number
101T000B

SHEET No. 101T001BFILE: BIM 360/10206938_OL.TA_Planning/10206938-TD001B-LKSRW-EXHIBITION.rvt



ISSUANCE	
1	2021-05-21 ISSUED FOR REZONING

DRAFT ARCHITECTURE AND LANDSCAPE SET - REZONING



DESIGNED	A. BUDD
DRAWN	A. NANKIVELL
CHECKED	J. RODRIGUEZ-VILLA
APPROVED	L. BRESLER

ONTARIO LINE
ITOC
LAKESHORE WEST | EXHIBITION
CONTEXT MASSING

Plot Date: 2021-05-21 5:23:48 PM	
METROLINX Infrastructure Ontario	
SCALE	DRAWING NUMBER 101T001B

ABBREVIATIONS

1B	ONE BEDROOM SUITE
2B	TWO BEDROOM SUITE
3B	THREE BEDROOM SUITE
AHU	AIR HANDLING UNIT
APPROX	APPROXIMATE
ARCH	ARCHITECTURAL
BC	BUILDING CODE
BLDG	BUILDING
BOH	BACK OF HOUSE SERVICE AREA
CACF	CENTRAL ALARM AND CONTROL FACILITY
DED	DEDUCTION
DIM	DIMENSION
DWG	DRAWING
EA	EXHAUST AIR
ECR	ELEVATOR CONTROL ROOM
ELEC	ELECTRICAL
ELEV	ELEVATOR
EMR	ELEVATOR MACHINE ROOM
ESC	ESCALATOR
FLUE	FLUE VENT SHAFT
GCA	GROSS CONSTRUCTION AREA
GFA	GROSS FLOOR AREA
ITOC	INTEGRATED TRANSIT ORIENTED COMMUNITY
LT	LONG TERM
M	METRE
MAIL	RESIDENTIAL MAIL ROOM
MECH	MECHANICAL
MECH PH	MECHANICAL PENTHOUSE
NON-RES WASTE	NON-RESIDENTIAL WASTE ROOM
NTS	NOT TO SCALE
OAI	OUTSIDE AIR INTAKE
OBC	ONTARIO BUILDING CODE
OL	ONTARIO LINE
RCD	REFERENCE CONCEPT DESIGN
ROOF MECH	ROOF AREA FOR MECHANICAL EQUIPMENT
ROW	RIGHT OF WAY
RSA	RESIDENTIAL SALEABLE AREA
SPS	STAIR PRESSURIZATION SHAFT
ST	SHORT TERM
STUDIO	STUDIO SUITE
SWM ROOF	PERMEABLE ROOF FOR STORM WATER MANAGEMENT
TELECOM	TELECOMMUNICATIONS ROOM
TGS	TORONTO GREEN STANDARD
TOFR	TOP OF FINISHED ROOF
TOS	TOP OF SLAB
TYP	TYPICAL

ANNOTATIONS LEGEND

BICYCLE PARKING

GARBAGE AND RECYCLING CHUTE

GARBAGE AND RECYCLING TRI-SORTER

PARKING

- ELEVATION
- FLOOR LEVEL AND HEIGHT REFERENCE
- GRID REFERENCE AND GRID LINE
- PROPERTY LINE
- WALL SECTION

SYMBOLS LEGEND

- TRANSIT STATION BY OTHERS
- GRAVEL ROOF
- PERMEABLE ROOF PAVERS
- GREEN ROOF/ AMENITY GREEN ROOF
- OL PAVING ACCENT
- OL PAVING FIELD
- SIDEWALK PAVING
- FURNISHING ZONE PAVING
- LANEWAY
- PLANTERS
- TREE
- TREE IN GRATE
- TREES IN PLANTER
- EXISTING TREE
- EXISTING TREE TO BE REMOVED
- PEDESTRIAN LIGHT
- WAYFINDING TOTEM
- LARGE LITTER RECEPTACLE
- TRANSIT STATION ENTRANCE
- ITOC ENTRANCE
- TRANSIT STATION SECONDARY ENTRANCE
- ITOC SECONDARY ENTRANCE
- VEHICULAR ENTRANCE/ EXIT
- PROPOSED BIKE RING
- PROPOSED BENCH

ISSUANCE		
1	2020-12-18	ISSUED FOR PRELIMINARY RE-ZONING
2	2021-05-14	ISSUED FOR REVIEW

DRAFT ARCHITECTURE AND LANDSCAPE SET - REZONING

SvN
NOT FOR ESTIMATING OR BIDDING
NOT FOR CONSTRUCTION

ONE TEAM
ONTARIO LINE TECHNICAL ADVISOR

ONTARIO ASSOCIATION OF ARCHITECTS
LIANA BRESLER
LICENCE 8272

DESIGNED	<u>A. BUDD</u>
DRAWN	<u>A. NANKIVELL</u>
CHECKED	<u>J. RODRIGUEZ-VILLA</u>
APPROVED	<u>L. BRESLER</u>

ONTARIO LINE

ITOC
LAKESHORE WEST | EXHIBITION
NOTES AND LEGENDS

Plot Date: 2021-05-21 4:27:23 PM

SCALE: _____ DRAWING NUMBER: 101T002B

PROJECT STATISTICS
MUNICIPAL ADDRESS: 2-20 ATLANTIC AVENUE
BUILDING HEIGHT: 65.9 m (19 STOREYS)

BUILDING STATISTICS			
AREAS		%	m ²
SITE AREA (EXISTING)			7941
SITE AREA (ROW CONVEYANCE)			3199
SITE AREA			4742
GCA ABOVE GRADE (ITOC)			42674
GCA BELOW GRADE (ITOC)			9681
GFA TOTAL (ITOC)			38008
GFA RESIDENTIAL (ITOC)		61%	23354
GFA NON-RESIDENTIAL (ITOC)		39%	14654
GFA RETAIL (ITOC)		11%	4226
GFA OFFICE (ITOC)		27%	10428
GFA INSTITUTIONAL (ITOC)		0%	0
FSI (ITOC)			8.0
GFA TRANSIT ABOVE GRADE (SUBJECT OF A DIFFERENT APPLICATION)			428
FSI (ITOC + TRANSIT)			8.1

UNIT DISTRIBUTION AND AMENITY AREAS			
UNIT TYPE	AREA m ²	REQUIRED	PROPOSED
STUDIO	27-34	NO REQ	7%
1B	36-64	NO REQ	57%
2B	59-81	15%	17%
3B	85-111	10%	19%
AMENITY AREAS		REQUIRED m ²	PROPOSED m ²
INTERIOR AMENITY (RES)		606	715
EXTERIOR AMENITY (RES)		40	559
TOTAL AMENITY (RES)		1212	1274
EXTERIOR AMENITY (NON-RES)		NO REQ	0

GREEN ROOF AND STORMWATER MANAGEMENT			
ROOF AREAS			m ²
TOTAL ROOF AREA			3931
RESIDENTIAL PRIVATE TERRACES			462
ROOFTOP EXTERIOR AMENITY			559
RENEWABLE ENERGY DEVICES			0
TOWER AREA LESS THAN 750 m2			0
TOTAL TGS EXCLUSIONS			1021
TGS AVAILABLE ROOF			2910
GREEN ROOF			1860
PERMEABLE LANDCAPE			0
PERMEABLE ROOFSCAPE			1555
TOTAL STORMWATER AREA			3415
TGS TIER 2 V3		REQUIRED %	PROPOSED %
GREEN ROOF		60%	64%

PARKING			
VEHICLE PARKING	RATIO	REQUIRED	PROPOSED
RESIDENTIAL STUDIO	0.30	7	
RESIDENTIAL 1B	0.50	86	
RESIDENTIAL 2B	0.80	42	
RESIDENTIAL 3B	1.00	57	
RESIDENTIAL VISITOR	0.10	31	0
RESIDENTIAL TOTAL		223	60
OFFICE	0.35	37	0
RETAIL	1.00	43	0
TRANSIT		6	6
NON-RESIDENTIAL TOTAL		80	6
SHARED TOTAL		NO REQ	46
ACCESSIBLE TOTAL		5	9
VEHICLE PARKING TOTAL		303	112

BICYCLE PARKING			
BICYCLE PARKING TGS TIER 2 V3	RATIO	REQUIRED	PROPOSED
RESIDENTIAL LONG TERM	0.90	273	285
RESIDENTIAL SHORT TERM	0.10	31	34
NON-RESIDENTIAL LONG TERM (PER 100m ²)	0.20	30	30
NON-RESIDENTIAL SHORT TERM (PER 100m ² + 3)	0.20	33	49
TRANSIT LONG TERM		0	0
TRANSIT SHORT TERM		0	84
BIKE SHARE		0	0
BICYCLE PARKING TOTAL		367	482

OCCUPANT LOADS	
OCCUPANT LOAD	PEOPLE
OCCUPANT LOAD RESIDENTIAL	938
OCCUPANT LOAD RETAIL	1016
OCCUPANT LOAD OFFICE	1047
TOTALS	3002

LOADING AND WASTE COLLECTION			
LOADING AREAS	REQUIRED	PROPOSED	
TYPE C RESIDENTIAL	0	0	
TYPE G RESIDENTIAL	1	1	
TYPE A NON-RESIDENTIAL	0	0	
TYPE B NON-RESIDENTIAL	4	2	
TYPE C NON-RESIDENTIAL	2	2	
WASTE COLLECTION AREAS		REQUIRED m ²	PROPOSED m ²
RESIDENTIAL WASTE ROOM		91	261
RESIDENTIAL BULK WASTE ROOM		10	38
NON-RESIDENTIAL WASTE ROOM			53
TOTAL WASTE COLLECTION AREA			352

FLOOR AREAS (ITOC)										
LEVEL	GCA	GFA DED	NRES GFA	RES GFA	RSA	0B	1B	2B	3B	UNITS
LEVEL B4	0	0	0	0	0	0	0	0	0	0
LEVEL B3	2849	2849	0	0	0	0	0	0	0	0
LEVEL B2	3415	3415	0	0	0	0	0	0	0	0
LEVEL B1	3417	3417	0	0	0	0	0	0	0	0
LEVEL 01	2955	1016	1421	519	0	0	0	0	0	0
LEVEL 02	2872	150	2690	32	0	0	0	0	0	0
LEVEL 03	2926	148	2749	29	0	0	0	0	0	0
LEVEL 04	2818	149	1365	1304	1143	2	6	5	3	16
LEVEL 05	2981	148	1528	1304	1143	2	6	5	3	16
LEVEL 06	2980	148	1528	1304	1143	2	6	5	3	16
LEVEL 07	2980	146	1530	1304	1143	2	6	5	3	16
LEVEL 08	2576	142	1537	897	747	3	3	2	3	11
LEVEL 09	1865	861	305	699	546	1	5	0	2	8
LEVEL 10	1683	88	0	1595	1429	1	14	3	4	22
LEVEL 11	1683	88	0	1595	1429	1	14	3	4	22
LEVEL 12	1683	88	0	1595	1429	1	14	3	4	22
LEVEL 13	1683	88	0	1595	1429	1	14	3	4	22
LEVEL 14	1683	88	0	1595	1429	1	14	3	4	22
LEVEL 15	1683	88	0	1595	1429	1	14	3	4	22
LEVEL 16	1683	88	0	1595	1429	1	14	3	4	22
LEVEL 17	1683	88	0	1595	1429	1	14	3	4	22
LEVEL 18	1683	88	0	1595	1429	1	14	3	4	22
LEVEL 19	1683	88	0	1595	1429	1	14	3	4	22
MECH PH	890	874	0	16	0	0	0	0	0	0
TOTAL	52355	14347	14654	23354	20151	22	172	52	57	303

SHEET No. 101T003B FILE: BIM 360/10206938_OL.TA_Planning/10206938-TD001B-LKSRW-EXHIBITION.rvt

ISSUANCE		
1	2021-05-21	ISSUED FOR REZONING

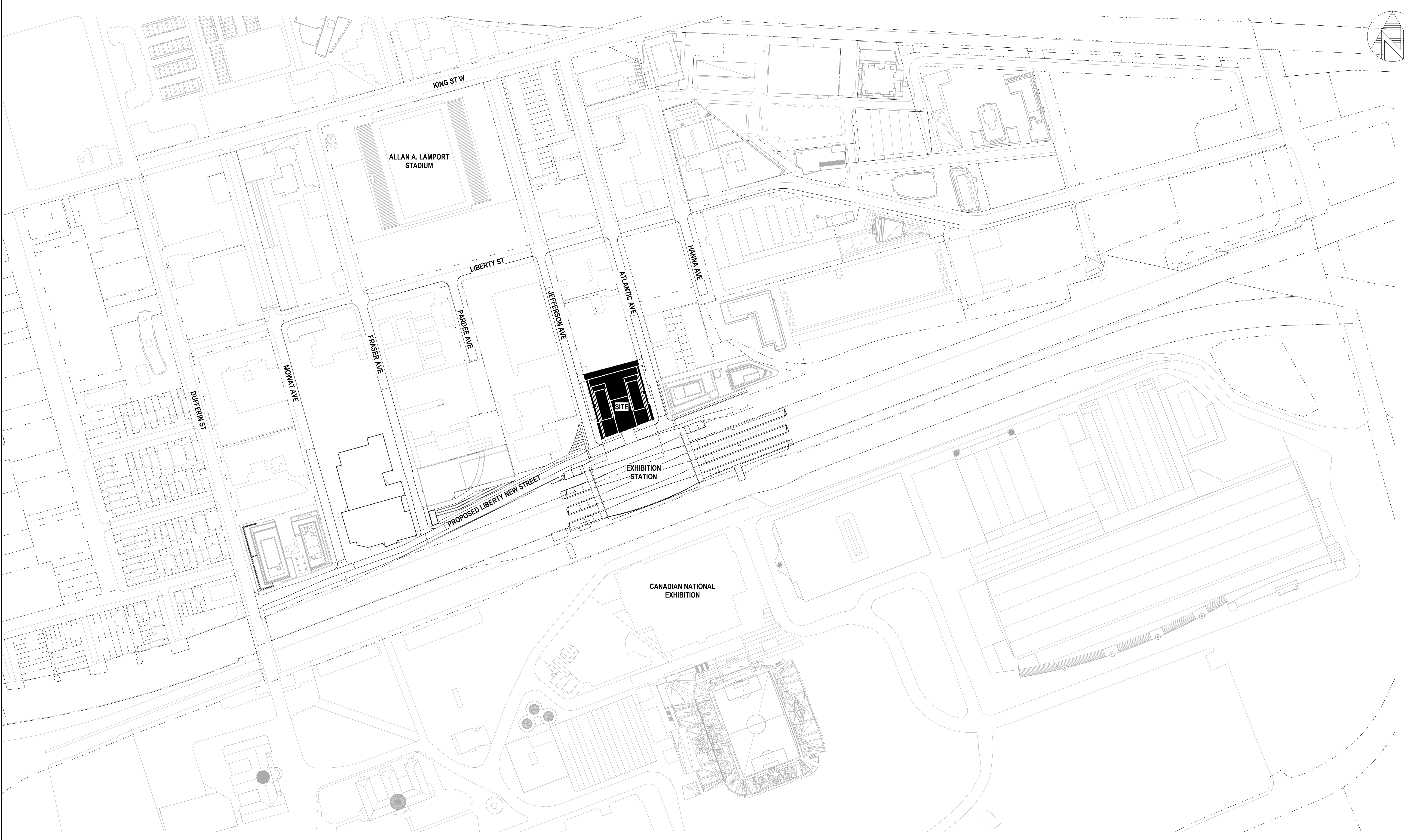
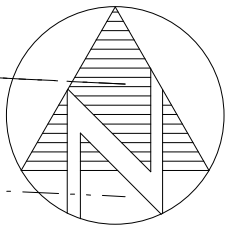
DRAFT ARCHITECTURE AND LANDSCAPE SET - REZONING



DESIGNED	A. BUDD
DRAWN	A. NANKIVELL
CHECKED	A. BUDD
APPROVED	L. BRESLER

ONTARIO LINE
ITOC
LAKESHORE WEST | EXHIBITION
PROJECT STATISTICS

Plot Date: 2021-05-21 5:23:51 PM	
SCALE	DRAWING NUMBER 101T003B



SHEET No. 101T010BFILE: BIM 360/10206938_OL.TA_Planning/10206938-TD001B-LKSRW-EXHIBITION.rvt

ISSUANCE	
1	2021-05-21 ISSUED FOR REZONING


DRAFT ARCHITECTURE AND LANDSCAPE SET - REZONING



NOT FOR ESTIMATING OR BIDDING
NOT FOR CONSTRUCTION



ONTARIO LINE TECHNICAL ADVISOR



LIANA BRESLER
LICENCE
8272


DESIGNED	A. BUDD
DRAWN	A. NANKIVELL
CHECKED	J. RODRIGUEZ-VILLA
APPROVED	L. BRESLER

ONTARIO LINE

TITLE

**ITOC
LAKESHORE WEST | EXHIBITION
CONTEXT PLAN**

Plot Date: 2021-05-21 4:27:50 PM

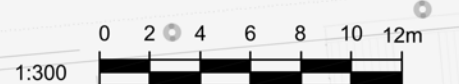
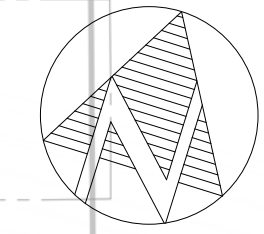
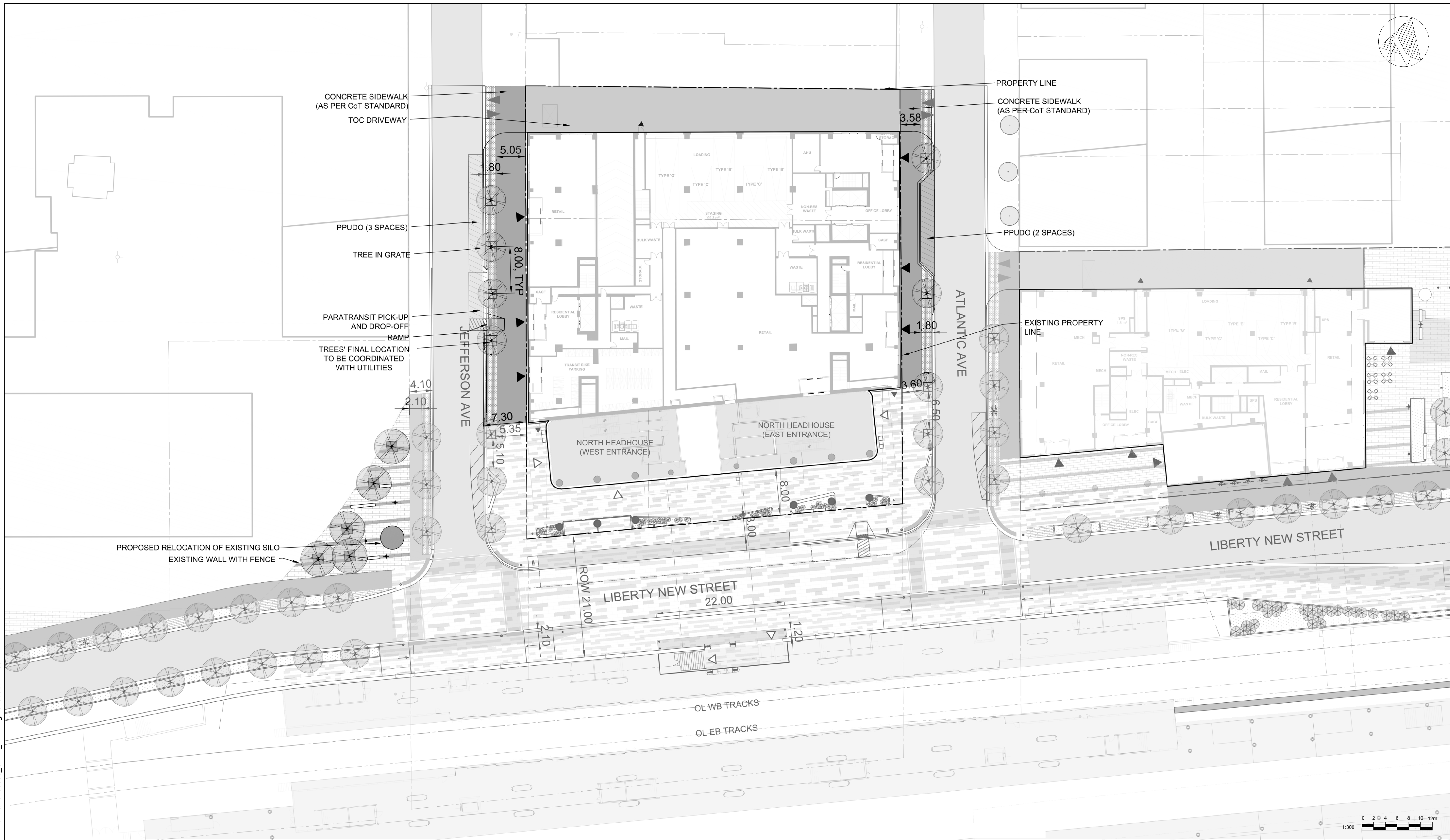


Infrastructure Ontario

SCALE 1 : 2000

DRAWING NUMBER 101T010B

SHEET No. 101T013B FILE: BIM 360/10206938_OL.TA_Planning/10206938-TD001B-LKSRW-EXHIBITION.rvt



ISSUANCE	
1	2021-05-21 ISSUED FOR REZONING

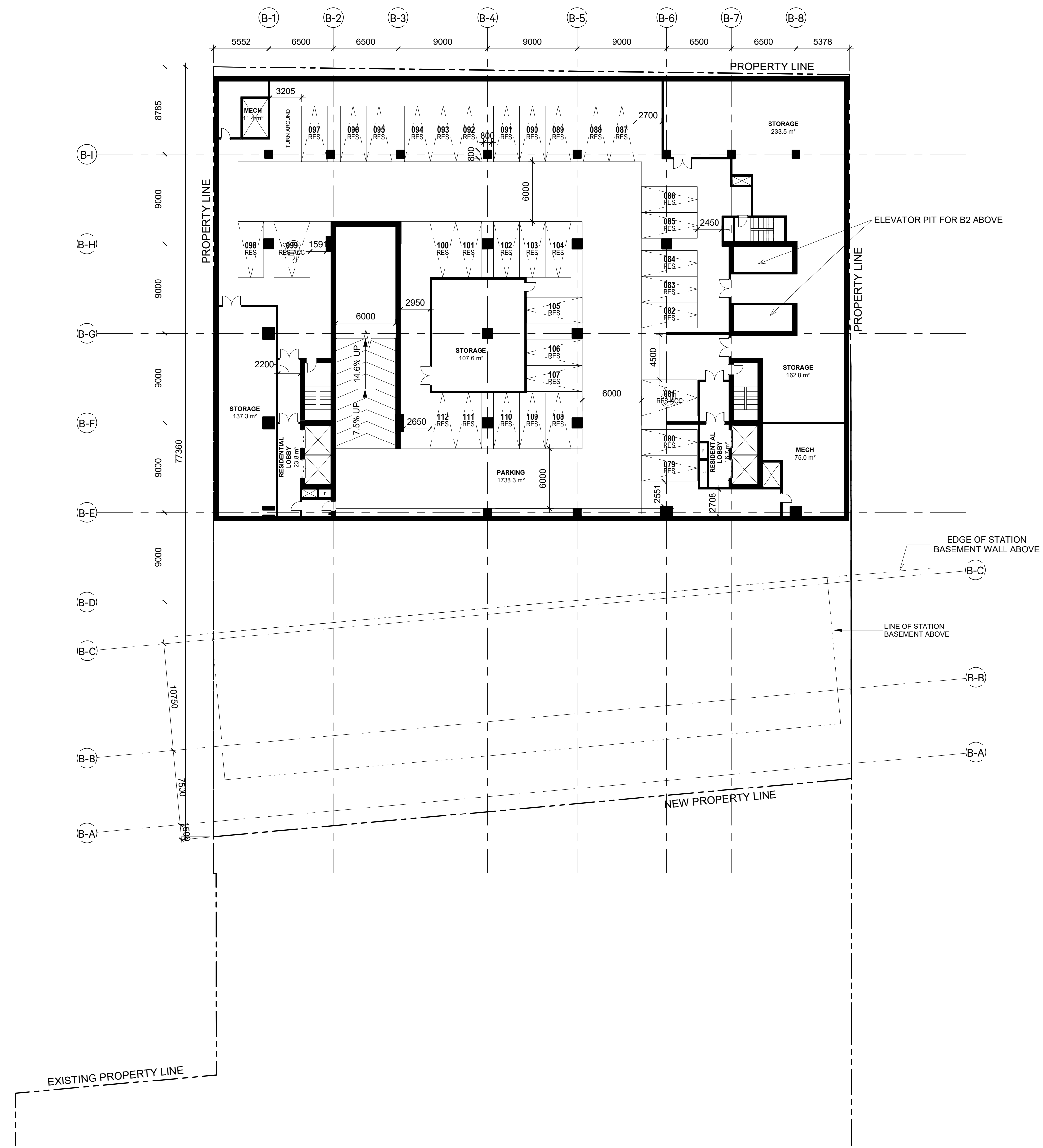

DRAFT ARCHITECTURE AND LANDSCAPE SET - REZONING



DESIGNED	K. BIALA
DRAWN	G. LUNA
CHECKED	L. KAIRYS
APPROVED	S. WANG

ONTARIO LINE
ITOC
 LAKESHORE WEST | EXHIBITION
 LANDSCAPE PLAN


Plot Date: 2021-05-21 4:31:32 PM	
SCALE	DRAWING NUMBER
	101T013B



SHEET No. 101T101BFILE: BIM 360://10206938_OL.TA_Planning/10206938-TD001B-LKSRW-EXHIBITION.rvt

ISSUANCE	
1	2021-05-21 ISSUED FOR REZONING

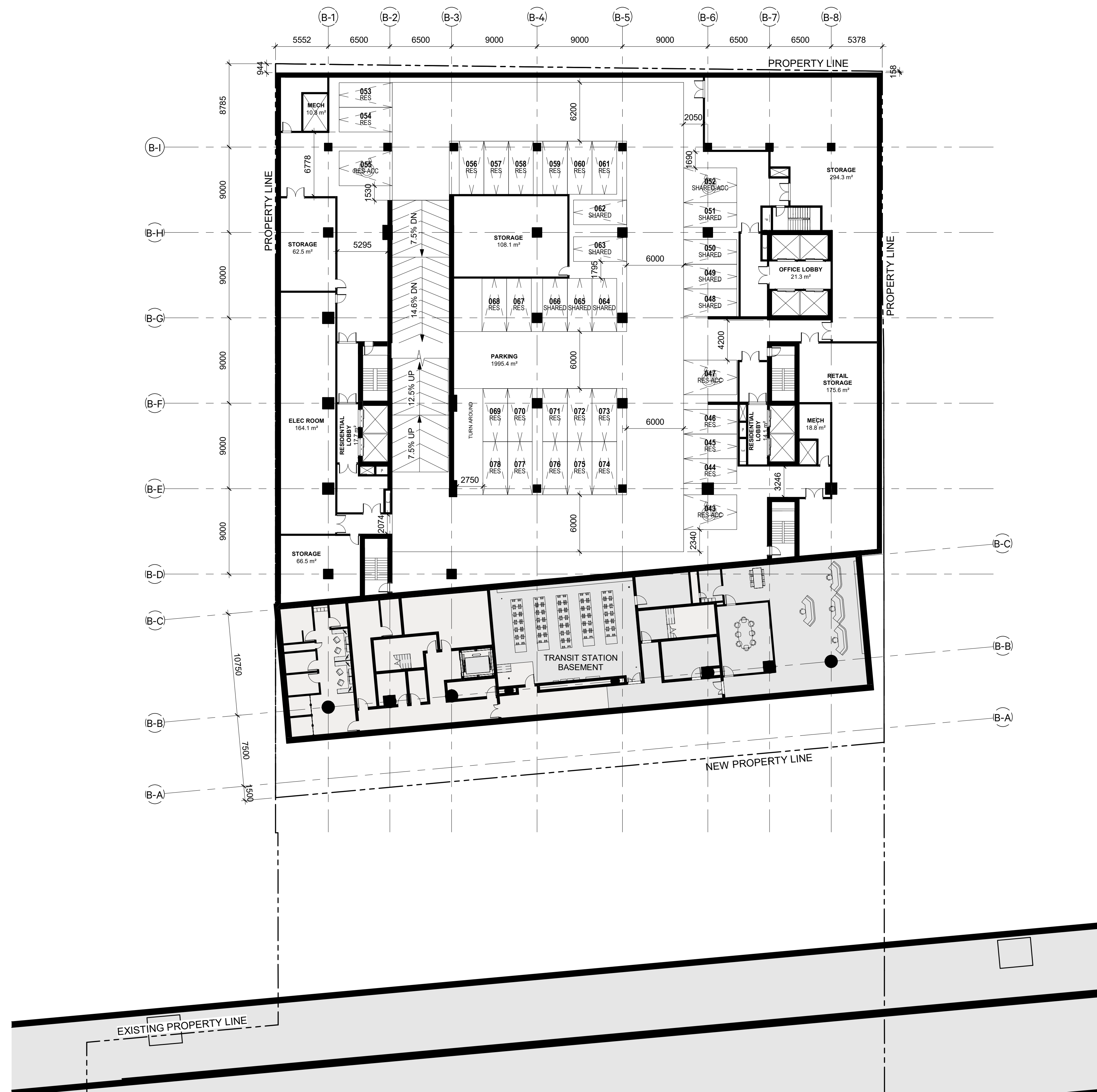
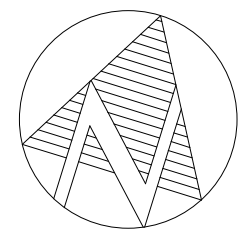
DRAFT ARCHITECTURE AND LANDSCAPE SET - REZONING



DESIGNED	A. BUDD
DRAWN	A. NANKIVELL
CHECKED	J. RODRIGUEZ-VILLA
APPROVED	L. BRESLER

ONTARIO LINE
 LAKESHORE WEST | EXHIBITION
 LEVEL B3

Plot Date: 2021-05-21 4:31:34 PM	
METROLINX Infrastructure Ontario	
SCALE 1 : 250	DRAWING NUMBER 101T101B



SHEET No. 101T102BFILE: BIM 360:/10206938_OL.TA_Planning/10206938-TD001B-LKSRW-EXHIBITION.rvt

ISSUANCE	
1	2021-05-21 ISSUED FOR REZONING

DRAFT ARCHITECTURE AND LANDSCAPE SET - REZONING

SvN
NOT FOR ESTIMATING OR BIDDING
NOT FOR CONSTRUCTION

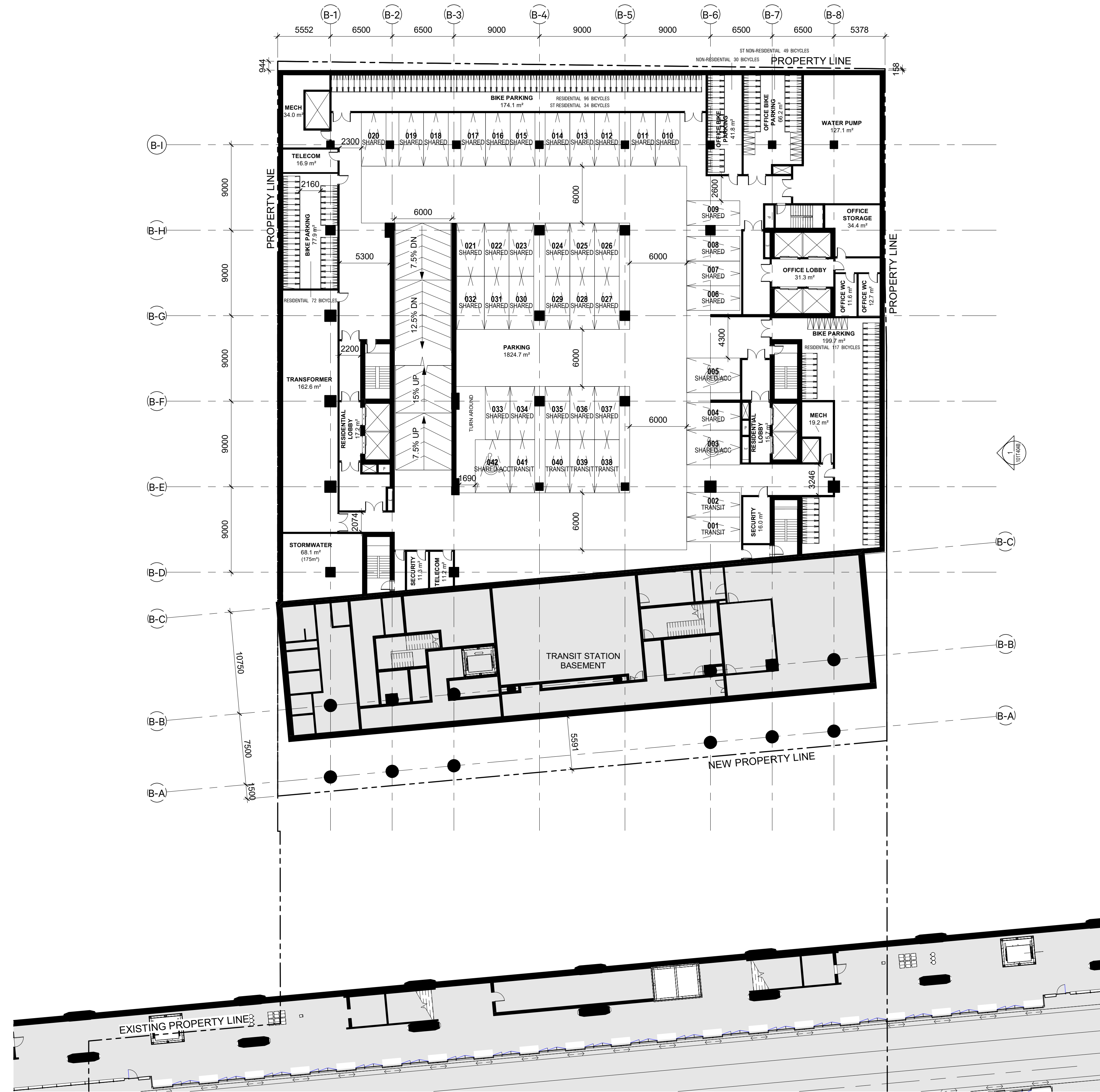

ONETEAM
ONTARIO LINE TECHNICAL ADVISOR

ONTARIO ASSOCIATION OF ARCHITECTS
LIANA BRESLER
LICENCE 8272

DESIGNED	A. BUDD
DRAWN	A. NANKIVELL
CHECKED	J. RODRIGUEZ-VILLA
APPROVED	L. BRESLER

ONTARIO LINE
ITOC
LAKESHORE WEST | EXHIBITION
LEVEL B2


Plot Date: 2021-05-21 5:27:28 PM
METROLINX
Infrastructure Ontario
SCALE 1 : 250
DRAWING NUMBER 101T102B



SHEET No. 101T103BFILE: BIM 360/10206938_OL.TA_Planning/10206938-TD001B-LKSRW-EXHIBITION.rvt

ISSUANCE	
1	2021-05-21 ISSUED FOR REZONING

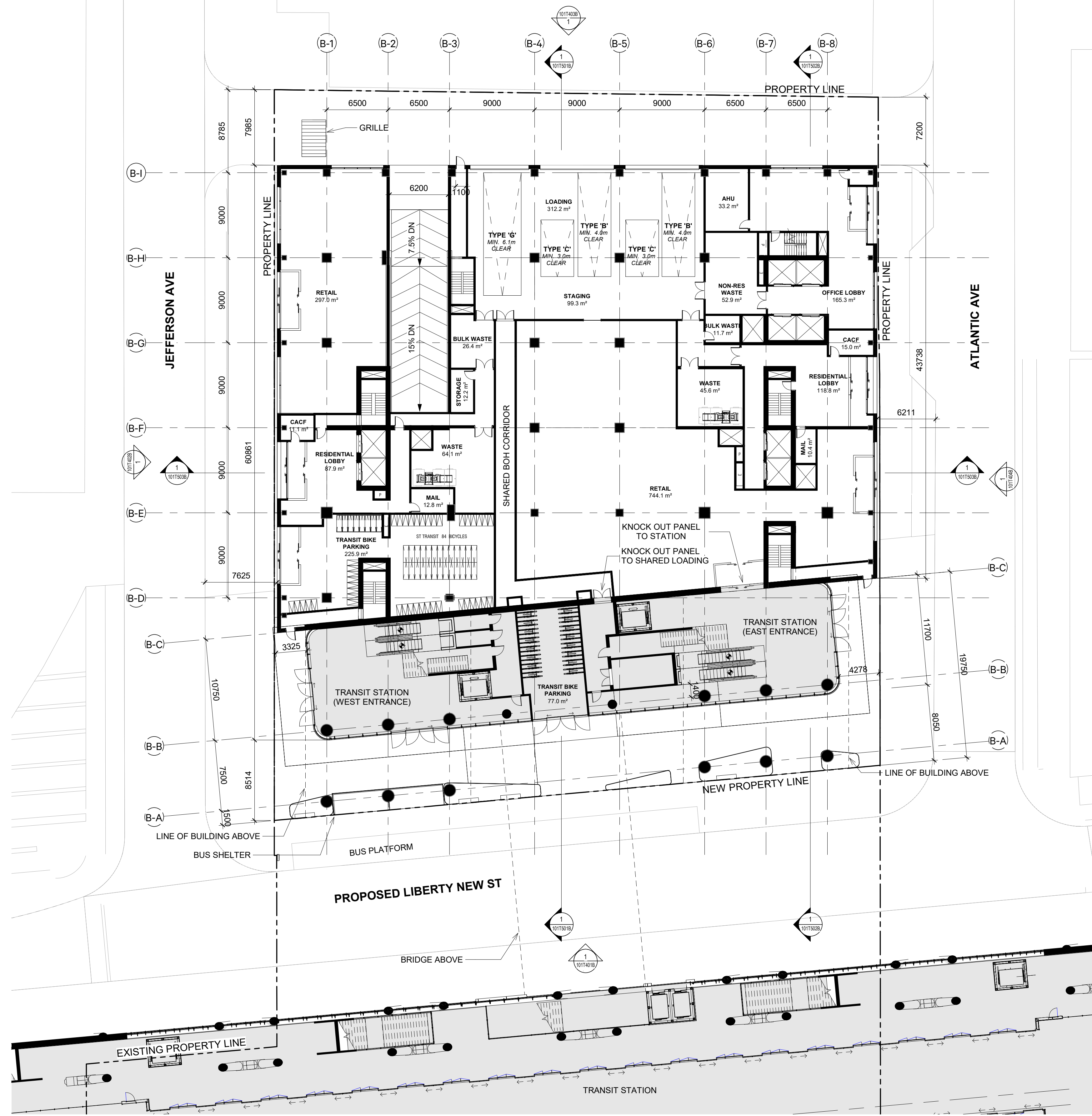

DRAFT ARCHITECTURE AND LANDSCAPE SET - REZONING



DESIGNED	A. BUDD
DRAWN	A. NANKIVELL
CHECKED	J. RODRIGUEZ-VILLA
APPROVED	L. BRESLER

ONTARIO LINE
ITOC
LAKESHORE WEST | EXHIBITION
LEVEL B1


Plot Date: 2021-05-21 4:31:40 PM	
METROLINX Infrastructure Ontario	
SCALE 1 : 250	DRAWING NUMBER 101T103B



SHEET No. 101T201BFILE: BIM 360/10206938_OL.TA_Planning/10206938-TD001B-LKSRW-EXHIBITION.rvt

ISSUANCE	
1	2021-05-21 ISSUED FOR REZONING

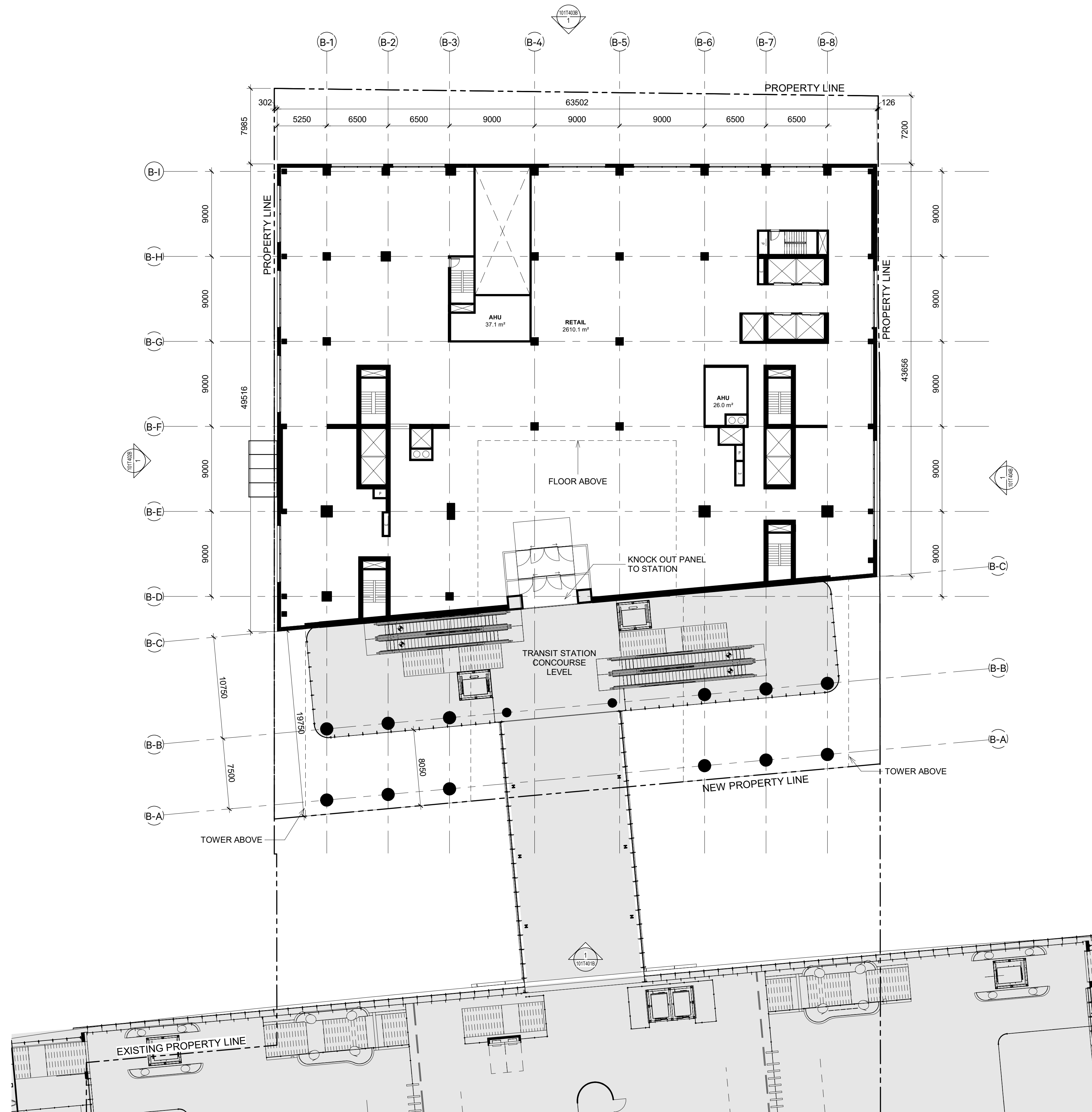
DRAFT ARCHITECTURE AND LANDSCAPE SET - REZONING



DESIGNED	A. BUDD
DRAWN	A. NANKIVELL
CHECKED	J. RODRIGUEZ-VILLA
APPROVED	L. BRESLER

ONTARIO LINE
ITOC
LAKESHORE WEST | EXHIBITION
GROUND FLOOR PLAN

Plot Date: 2021-05-21 5:24:09 PM	
METROLINX Infrastructure Ontario	
SCALE 1 : 250	DRAWING NUMBER 101T201B



ISSUANCE

1	2021-05-21	ISSUED FOR REZONING
---	------------	---------------------

DRAFT ARCHITECTURE AND
LANDSCAPE SET - REZONING



NOT FOR ESTIMATING OR BIDDING
NOT FOR CONSTRUCTION



ONTARIO LINE TECHNICAL ADVISOR



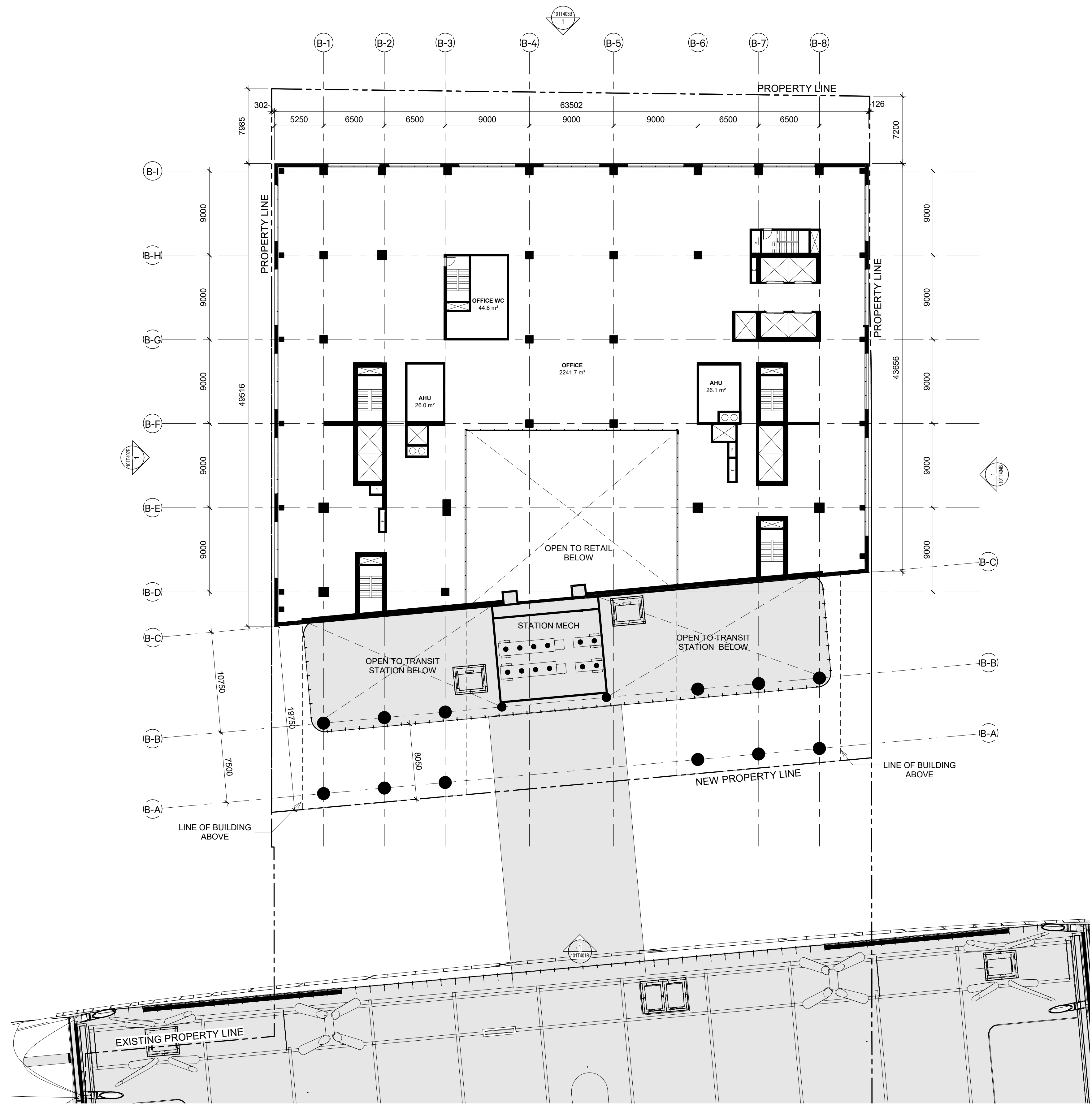

DESIGNED A. BUDD
DRAWN A. NANKIVELL
CHECKED J. RODRIGUEZ-VILLA
APPROVED L. BRESLER

ONTARIO LINE
ITOC
LAKESHORE WEST | EXHIBITION
LEVEL 02

Plot Date: 2021-05-21 5:24:21 PM



SCALE 1 : 250
DRAWING NUMBER 101T202B



SHEET No. 101T203BFILE: BIM 360/10206938_OL.TA_Planning/10206938-TD001B-LKSRW-EXHIBITION.rvt

ISSUANCE	
1	2021-05-21 ISSUED FOR REZONING

DRAFT ARCHITECTURE AND LANDSCAPE SET - REZONING

SvN
NOT FOR ESTIMATING OR BIDDING
NOT FOR CONSTRUCTION

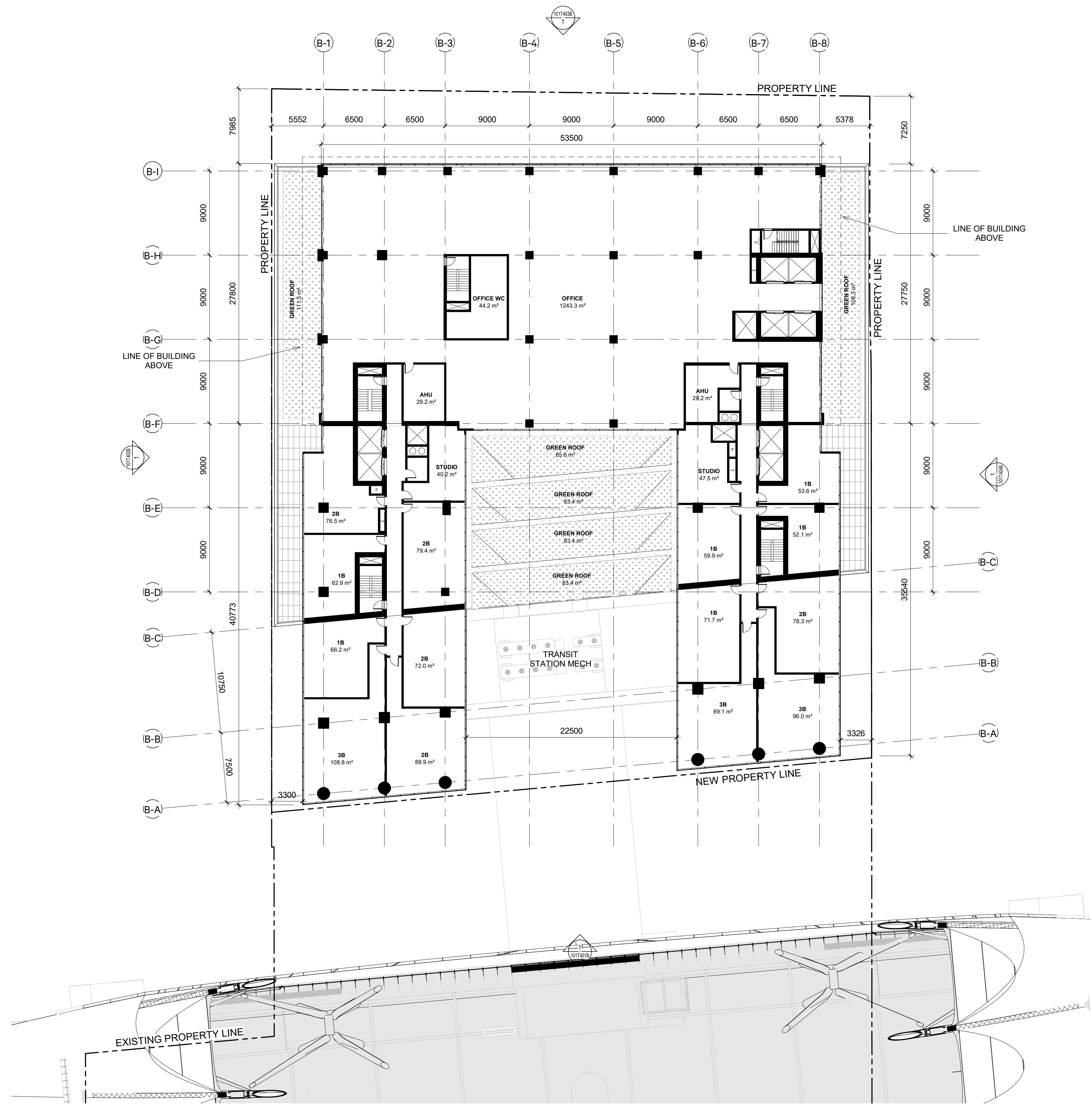

ONETEAM
ONTARIO LINE TECHNICAL ADVISOR

ONTARIO ASSOCIATION OF ARCHITECTS
LIANA BRESLER
LICENCE 8272

DESIGNED	A. BUDD
DRAWN	A. NANKIVELL
CHECKED	J. RODRIGUEZ-VILLA
APPROVED	L. BRESLER

ONTARIO LINE
ITOC
LAKESHORE WEST | EXHIBITION
LEVEL 03

Plot Date: 2021-05-21 4:32:20 PM
METROLINX
Infrastructure Ontario
SCALE 1 : 250
DRAWING NUMBER 101T203B



SHEET No. 101T204BFILE: BIM 360://10206938_OL.TA_Planning/10206938-TD001B-LKSRW-EXHIBITION.rvt

ISSUANCE	
1	2021-05-21 ISSUED FOR REZONING

DRAFT ARCHITECTURE AND LANDSCAPE SET - REZONING

SvN
NOT FOR ESTIMATING OR BIDDING
NOT FOR CONSTRUCTION

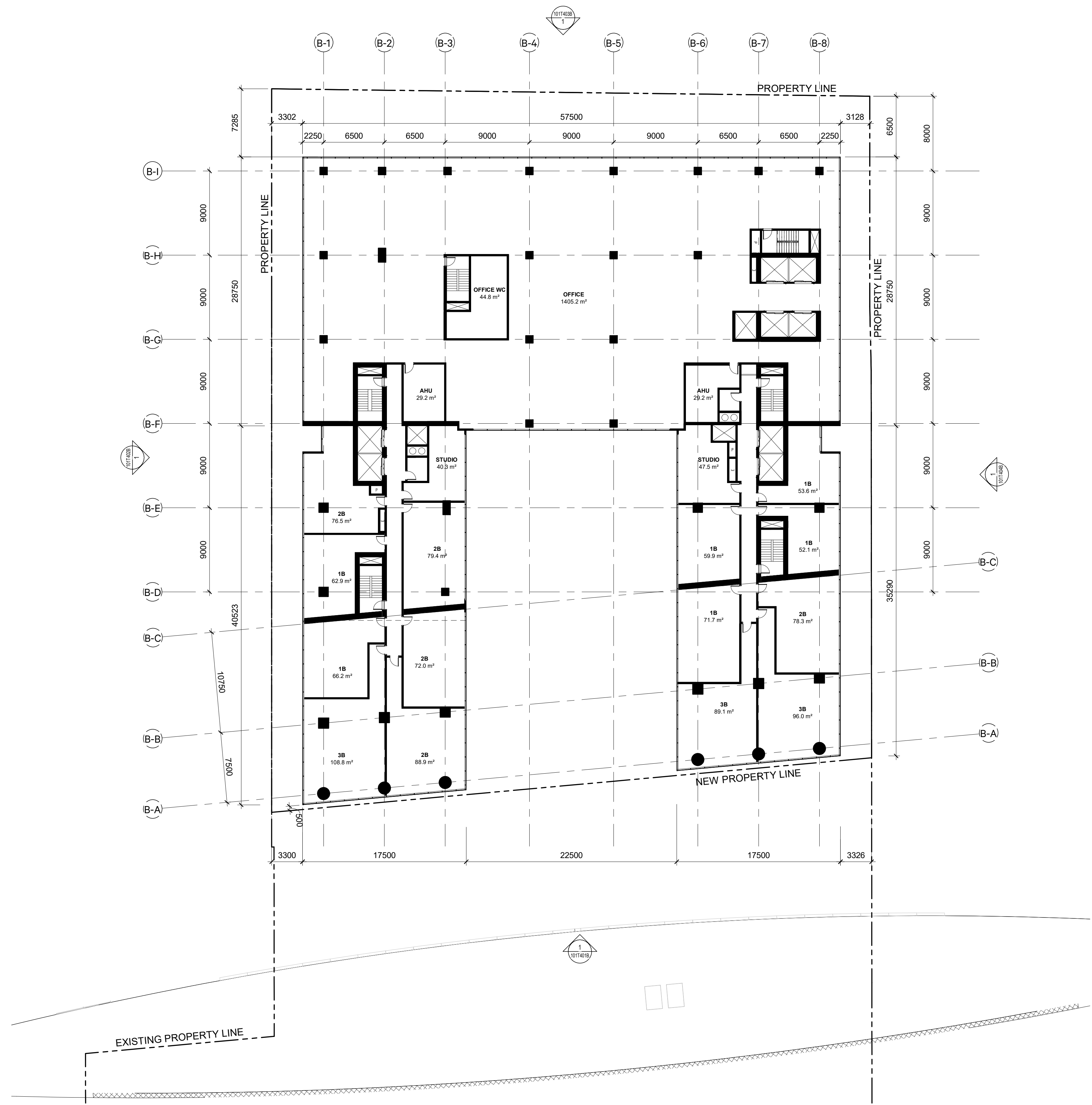

ONETEAM
ONTARIO LINE TECHNICAL ADVISOR

ONTARIO ASSOCIATION OF ARCHITECTS
LIANA BRESLER
LICENCE 8272

DESIGNED	A. BUDD
DRAWN	A. NANKIVELL
CHECKED	J. RODRIGUEZ-VILLA
APPROVED	L. BRESLER

ONTARIO LINE
ITOC
LAKESHORE WEST | EXHIBITION
LEVEL 04

Plot Date: 2021-05-21 4:32:44 PM
METROLINX
Infrastructure Ontario
SCALE 1 : 250
DRAWING NUMBER 101T204B



SHEET No. 101T205BFILE: BIM 360/10206938_OL.TA_Planning/10206938-TD001B-LKSRW-EXHIBITION.rvt

ISSUANCE	
1	2021-05-21 ISSUED FOR REZONING

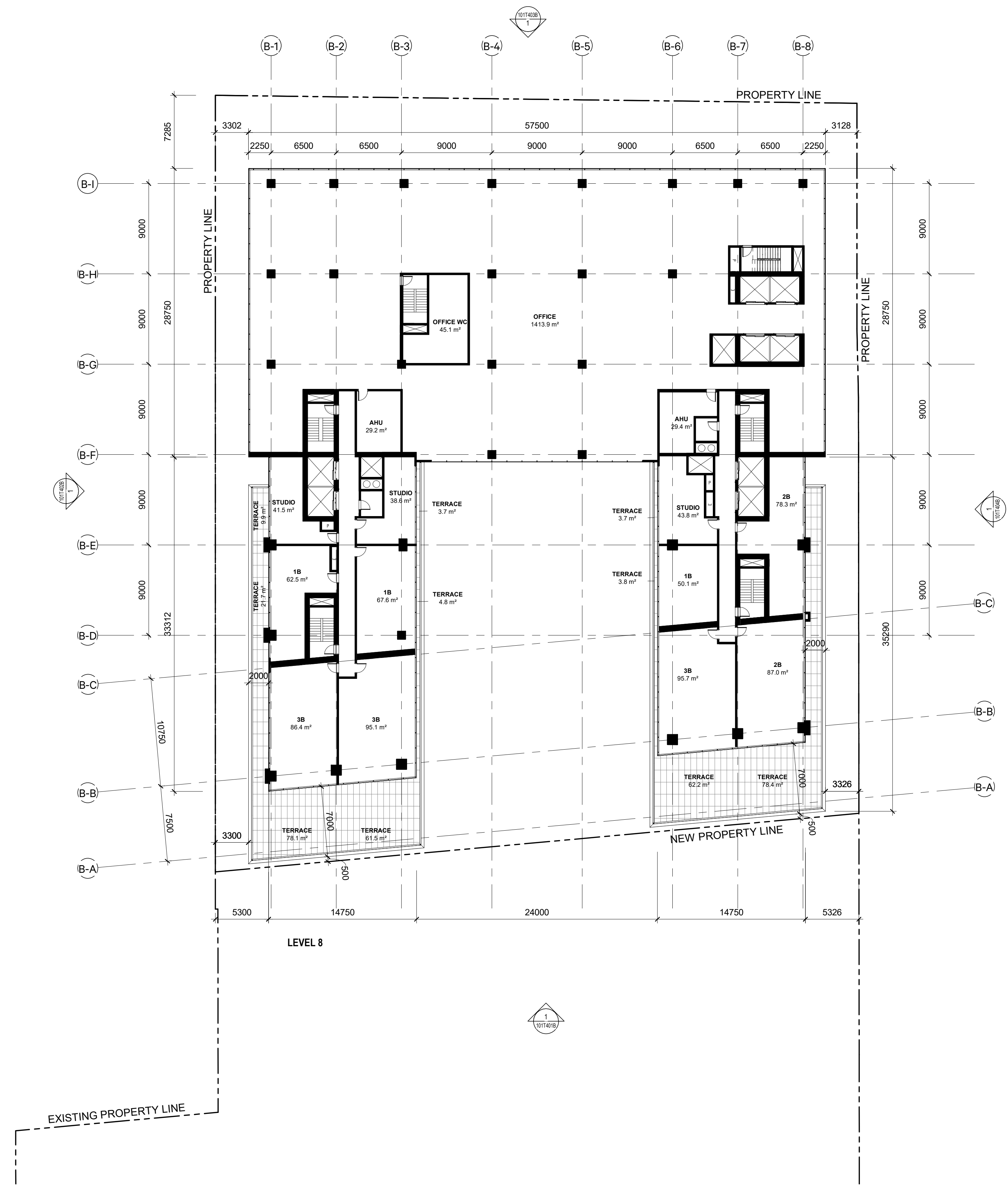

DRAFT ARCHITECTURE AND LANDSCAPE SET - REZONING



DESIGNED	A. BUDD
DRAWN	A. NANKIVELL
CHECKED	J. RODRIGUEZ-VILLA
APPROVED	L. BRESLER

ONTARIO LINE
ITOC
LAKESHORE WEST | EXHIBITION
LEVEL 05-07

Plot Date: 2021-05-21 4:32:54 PM	
METROLINX Infrastructure Ontario	
SCALE 1 : 250	DRAWING NUMBER 101T205B



SHEET No. 101T208BFILE: BIM 360://10206938_OL.TA_Planning/10206938-TD001B-LKSRW-EXHIBITION.rvt

ISSUANCE	
1	2021-05-21 ISSUED FOR REZONING

DRAFT ARCHITECTURE AND LANDSCAPE SET - REZONING

SvN
NOT FOR ESTIMATING OR BIDDING
NOT FOR CONSTRUCTION

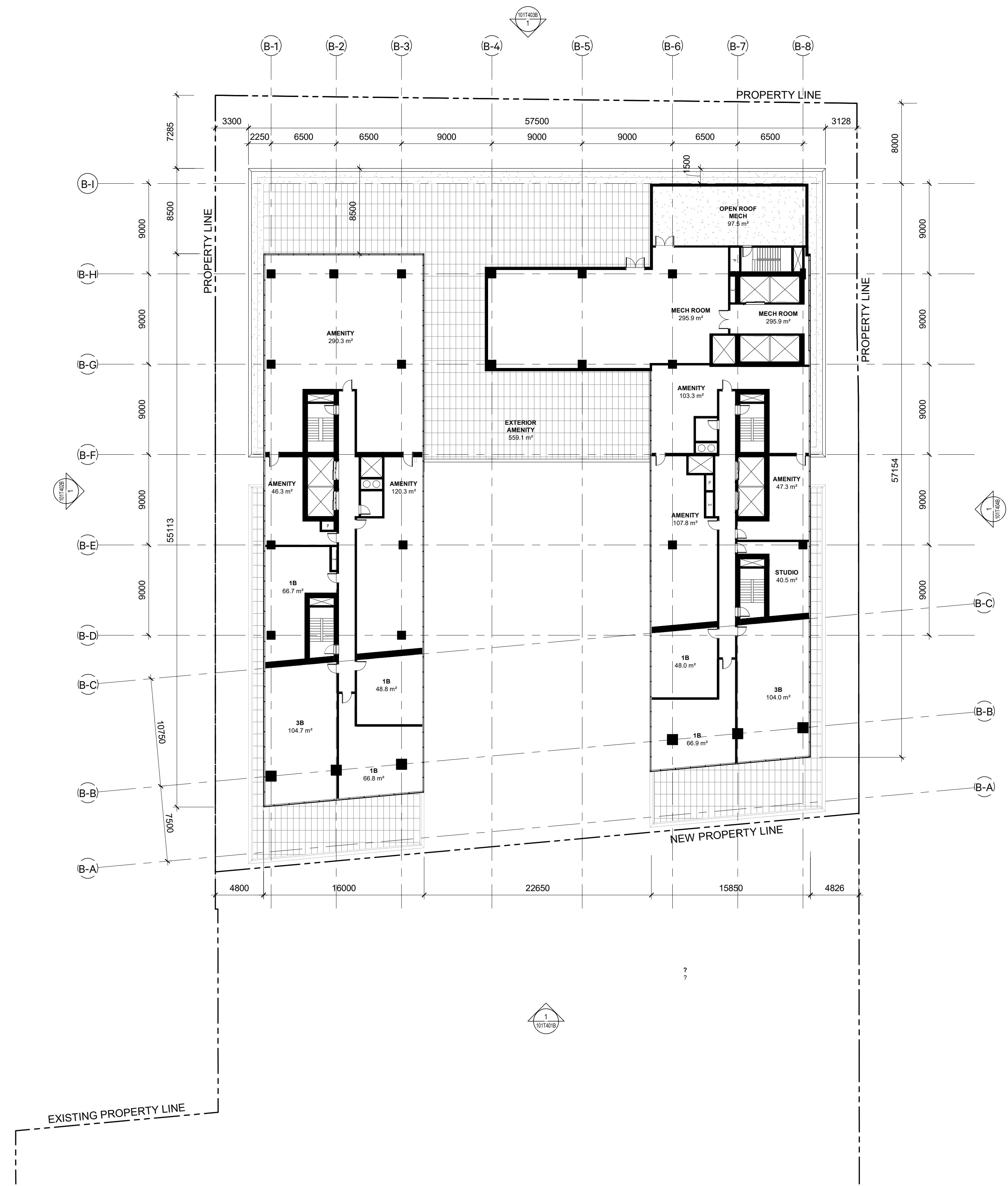

ONETEAM
ONTARIO LINE TECHNICAL ADVISOR

ONTARIO ASSOCIATION OF ARCHITECTS
LIANA BRESLER
LICENCE 8272

DESIGNED	A. BUDD
DRAWN	A. NANKIVELL
CHECKED	J. RODRIGUEZ-VILLA
APPROVED	L. BRESLER

ONTARIO LINE
ITOC
LAKESHORE WEST | EXHIBITION
LEVEL 08

Plot Date: 2021-05-21 4:32:57 PM
METROLINX
Infrastructure Ontario
SCALE 1 : 250
DRAWING NUMBER 101T208B



SHEET No. 101T209BFILE: BIM 360://10206938_OL.TA_Planning/10206938-TD001B-LKSRW-EXHIBITION.rvt

ISSUANCE	
1	2021-05-21 ISSUED FOR REZONING

DRAFT ARCHITECTURE AND LANDSCAPE SET - REZONING

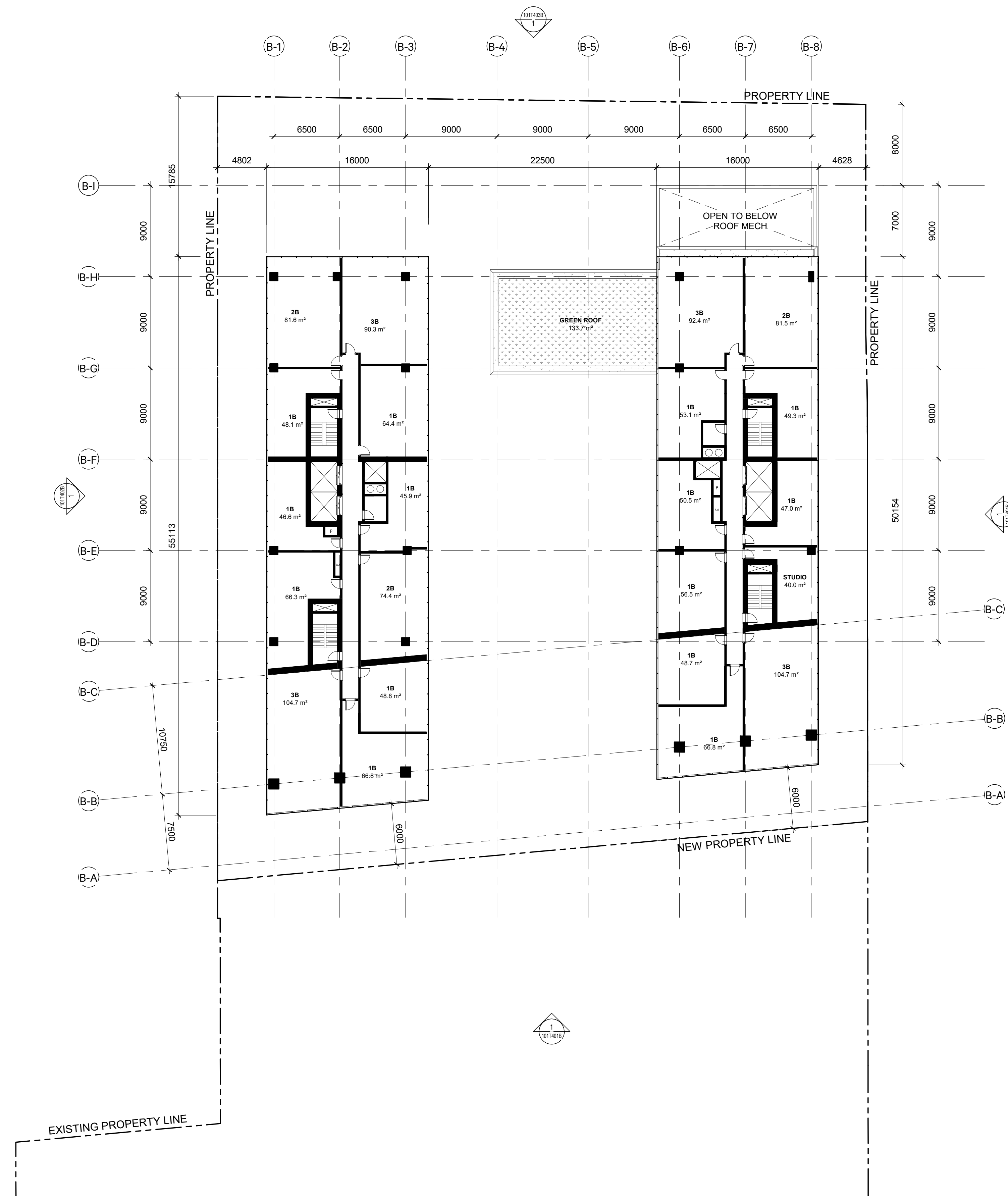



DESIGNED	A. BUDD
DRAWN	A. NANKIVELL
CHECKED	J. RODRIGUEZ-VILLA
APPROVED	L. BRESLER

ONTARIO LINE
ITOC
LAKESHORE WEST | EXHIBITION
LEVEL 09


Plot Date: 2021-05-21 4:33:00 PM	
SCALE 1 : 250	DRAWING NUMBER 101T209B

SHEET No. 101T210BFILE: BIM 360://10206938_OL.TA_Planning/10206938-TD001B-LKSRW-EXHIBITION.rvt



ISSUANCE	
1	2021-05-21 ISSUED FOR REZONING

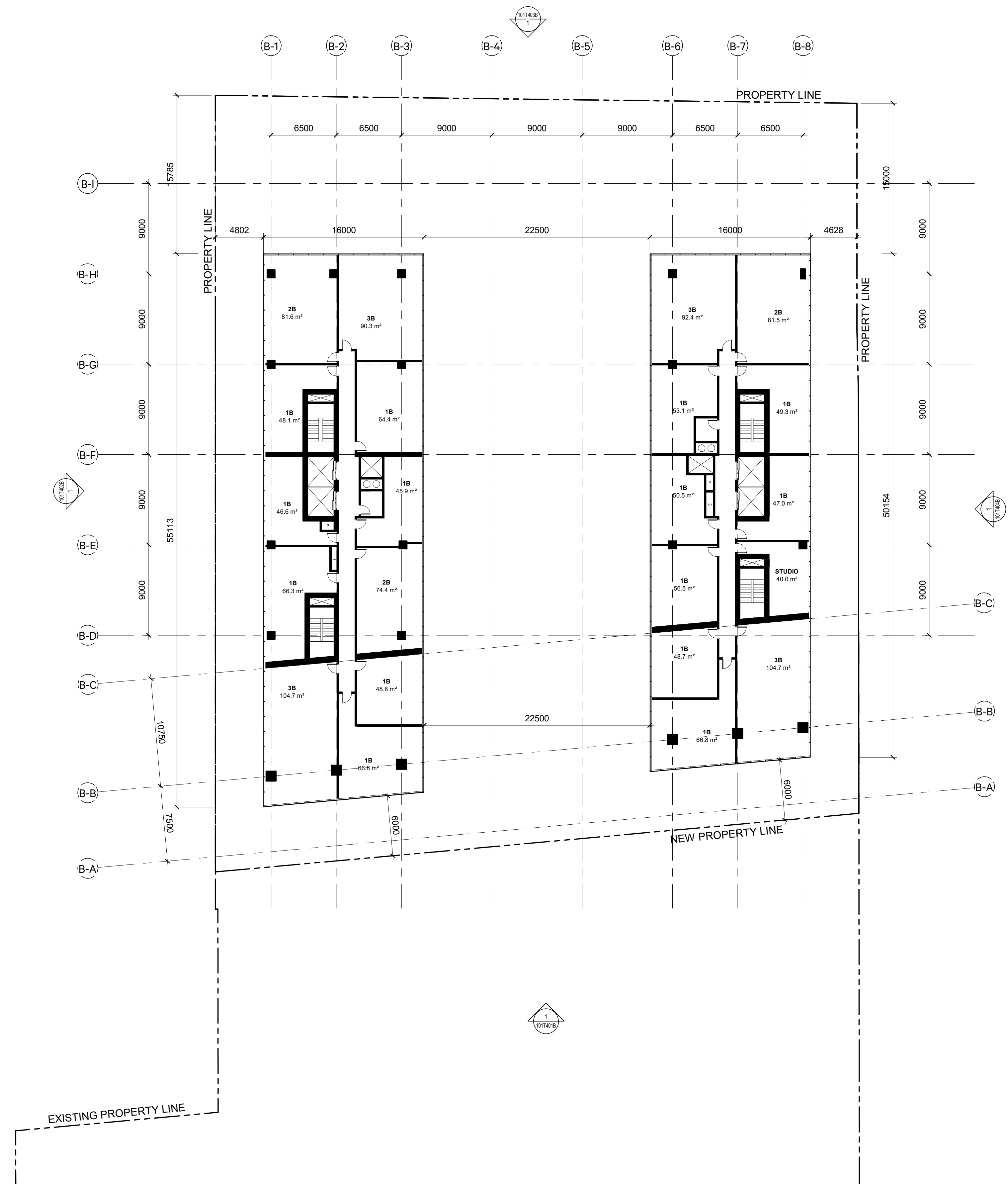

DRAFT ARCHITECTURE AND LANDSCAPE SET - REZONING



DESIGNED	A. BUDD
DRAWN	A. NANKIVELL
CHECKED	J. RODRIGUEZ-VILLA
APPROVED	L. BRESLER


ONTARIO LINE
 LAKESHORE WEST | EXHIBITION
 LEVEL 10

Plot Date: 2021-05-21 4:33:02 PM	
METROLINX Infrastructure Ontario	
SCALE 1 : 250	DRAWING NUMBER 101T210B



ISSUANCE	
1	2021-05-21 ISSUED FOR REZONING

DRAFT ARCHITECTURE AND LANDSCAPE SET - REZONING

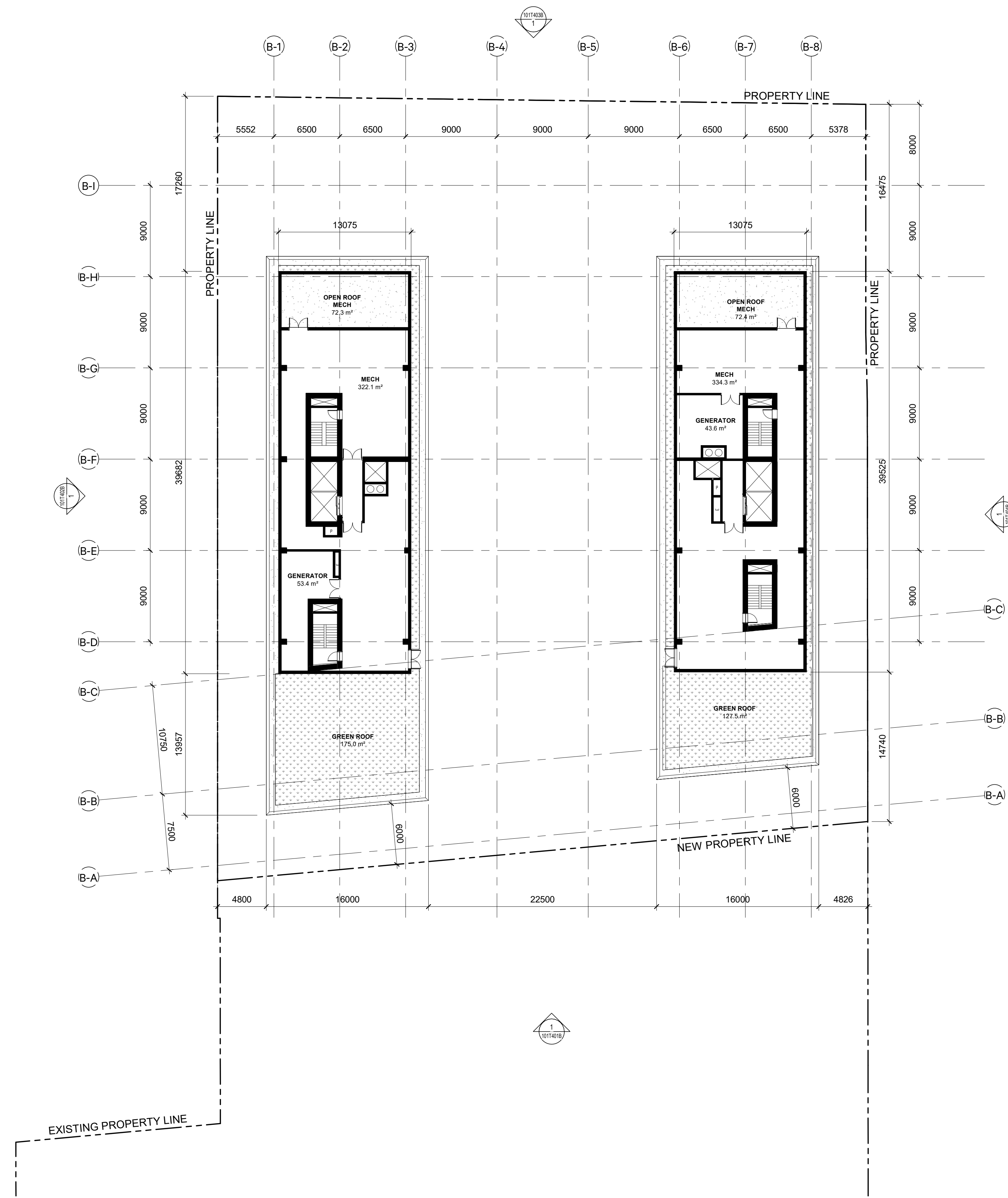



DESIGNED	A. BUDD
DRAWN	A. NANKIVELL
CHECKED	J. RODRIGUEZ-VILLA
APPROVED	L. BRESLER

ONTARIO LINE
 LAKESHORE WEST | EXHIBITION
 LEVELS 11-19

Plot Date: 2021-05-21 4:33:05 PM	
METROLINX Infrastructure Ontario	
SCALE 1 : 250	DRAWING NUMBER 101T211B

SHEET No. 101T220BFILE: BIM 360/10206938_OL.TA_Planning/10206938-TD001B-LKSRW-EXHIBITION.rvt



ISSUANCE	
1	2021-05-21 ISSUED FOR REZONING

DRAFT ARCHITECTURE AND LANDSCAPE SET - REZONING

SvN
NOT FOR ESTIMATING OR BIDDING
NOT FOR CONSTRUCTION

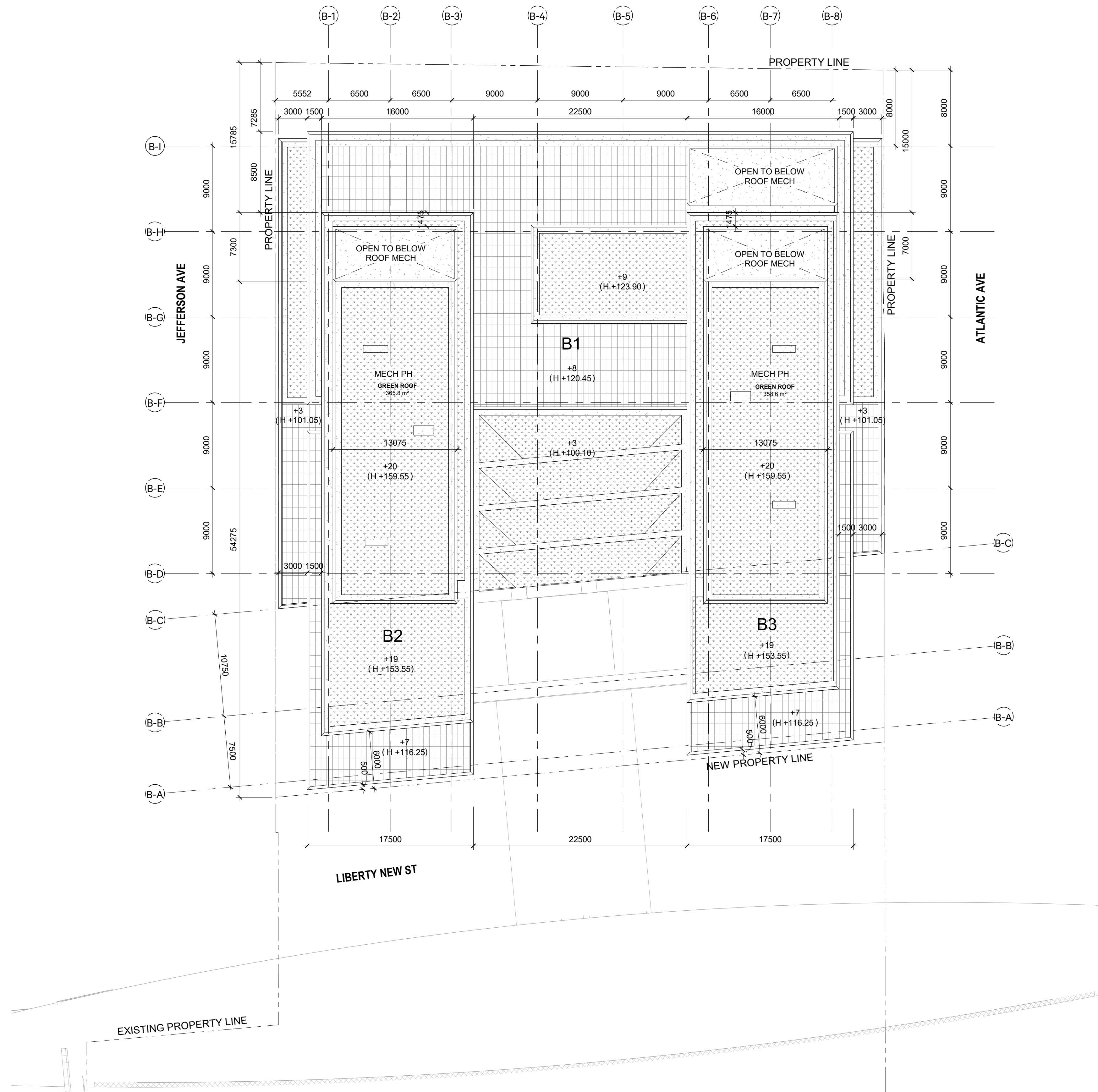

ONETEAM
ONTARIO LINE TECHNICAL ADVISOR

ONTARIO ASSOCIATION OF ARCHITECTS
LIANA BRESLER
LICENCE 8272

DESIGNED	A. BUDD
DRAWN	A. NANKIVELL
CHECKED	J. RODRIGUEZ-VILLA
APPROVED	L. BRESLER

ONTARIO LINE
ITOC
LAKESHORE WEST | EXHIBITION
LEVEL 20

Plot Date: 2021-05-21 4:33:06 PM
METROLINX
Infrastructure Ontario
SCALE 1 : 250 DRAWING NUMBER 101T220B



SHEET No. 101T221B FILE: BIM 360/10206938_OL.TA_Planning/10206938-TD001B-LKSRW-EXHIBITION.rvt

ISSUANCE	
1	2021-05-21 ISSUED FOR REZONING

DRAFT ARCHITECTURE AND LANDSCAPE SET - REZONING

SvN
 NOT FOR ESTIMATING OR BIDDING
 NOT FOR CONSTRUCTION

ONETEAM
 ONTARIO LINE TECHNICAL ADVISOR

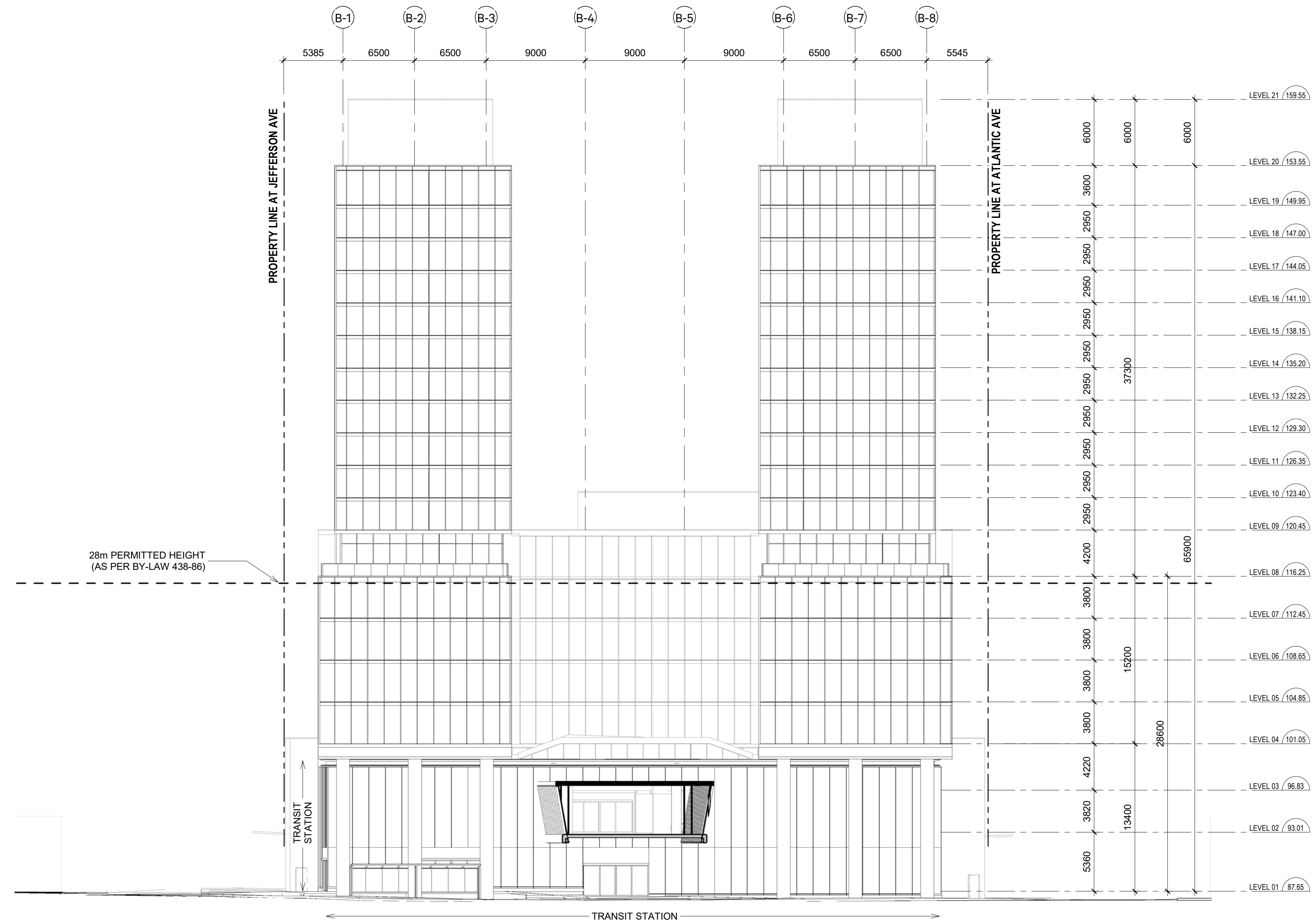
ONTARIO ASSOCIATION OF ARCHITECTS
 LIANA BRESLER
 LICENCE 8272

DESIGNED	A. BUDD
DRAWN	A. NANKIVELL
CHECKED	J. RODRIGUEZ-VILLA
APPROVED	L. BRESLER

ONTARIO LINE
ITOC
 LAKESHORE WEST | EXHIBITION
ROOF PLAN

Plot Date: 2021-05-21 4:33:09 PM
METROLINX
 Infrastructure Ontario
 SCALE 1 : 250
 DRAWING NUMBER 101T221B

SHEET No. 101T401BFILE: BIM 360://10206938_OL.TA_Planning/10206938-TD001B-LKSRW-EXHIBITION.rvt



ISSUANCE	
1	2021-05-21 ISSUED FOR REZONING

DRAFT ARCHITECTURE AND LANDSCAPE SET - REZONING

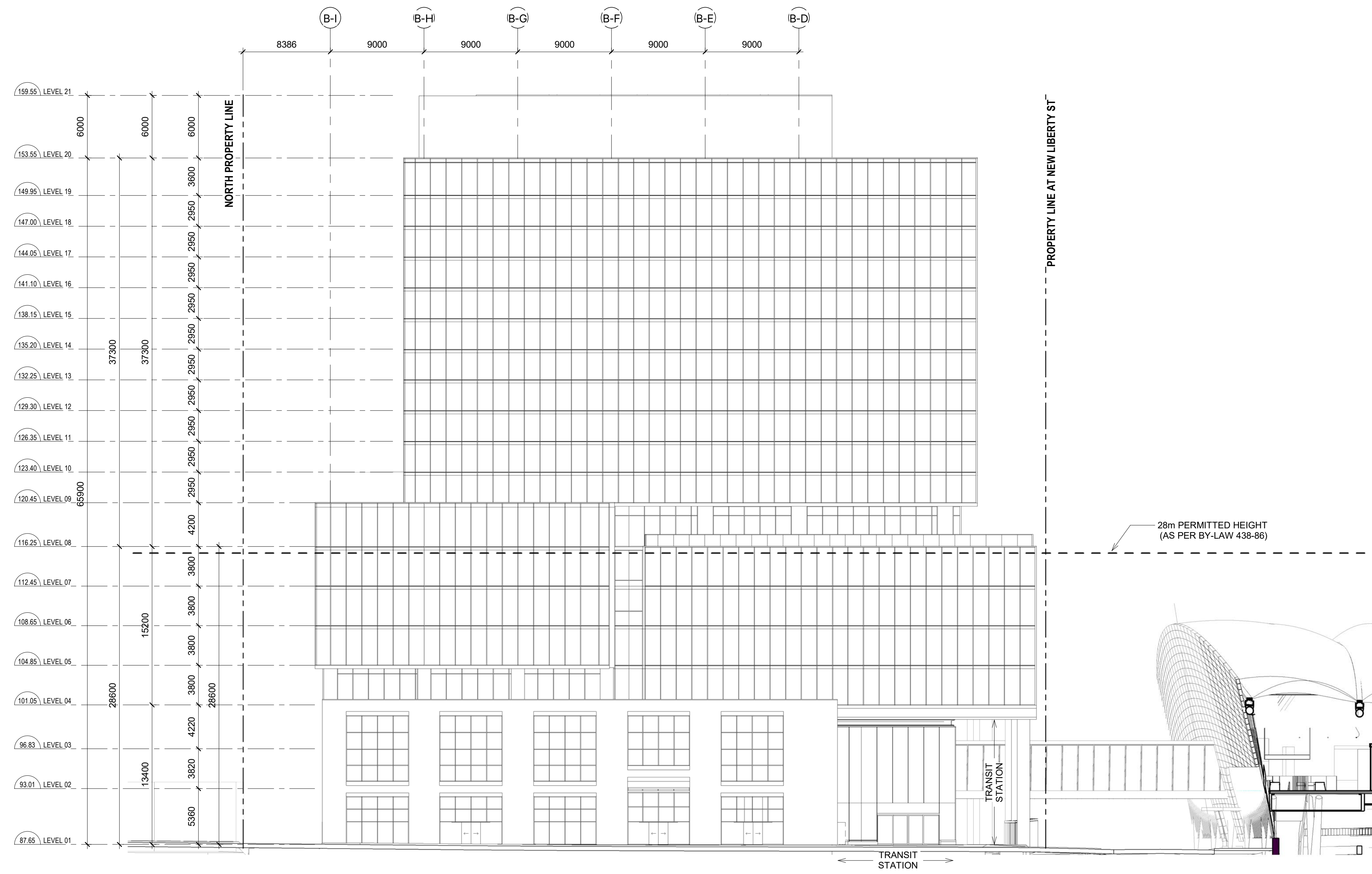


DESIGNED	A. BUDD
DRAWN	A. NANKIVELL
CHECKED	J. RODRIGUEZ-VILLA
APPROVED	L. BRESLER

ONTARIO LINE
ITOC
LAKESHORE WEST | EXHIBITION
SOUTH ELEVATION

Plot Date: 2021-05-21 4:34:49 PM	
SCALE 1 : 250	DRAWING NUMBER 101T401B

SHEET No. 101T402BFILE: BIM 360://10206938_OL.TA_Planning/10206938-TD001B-LKSRW-EXHIBITION.rvt



ISSUANCE		
1	2021-05-21	ISSUED FOR REZONING

DRAFT ARCHITECTURE AND LANDSCAPE SET - REZONING




DESIGNED	A. BUDD
DRAWN	A. NANKIVELL
CHECKED	J. RODRIGUEZ-VILLA
APPROVED	L. BRESLER

ONTARIO LINE
TITLE
**ITOC
LAKESHORE WEST | EXHIBITION
WEST ELEVATION**

Plot Date: 2021-05-21 4:35:12 PM	
SCALE 1 : 250	DRAWING NUMBER 101T402B

SHEET No. 101T403BFILE: BIM 360://10206938_OL.TA_Planning/10206938-TD001B_LKSRW-EXHIBITION.rvt



ISSUANCE	
1	2021-05-21 ISSUED FOR REZONING

DRAFT ARCHITECTURE AND LANDSCAPE SET - REZONING

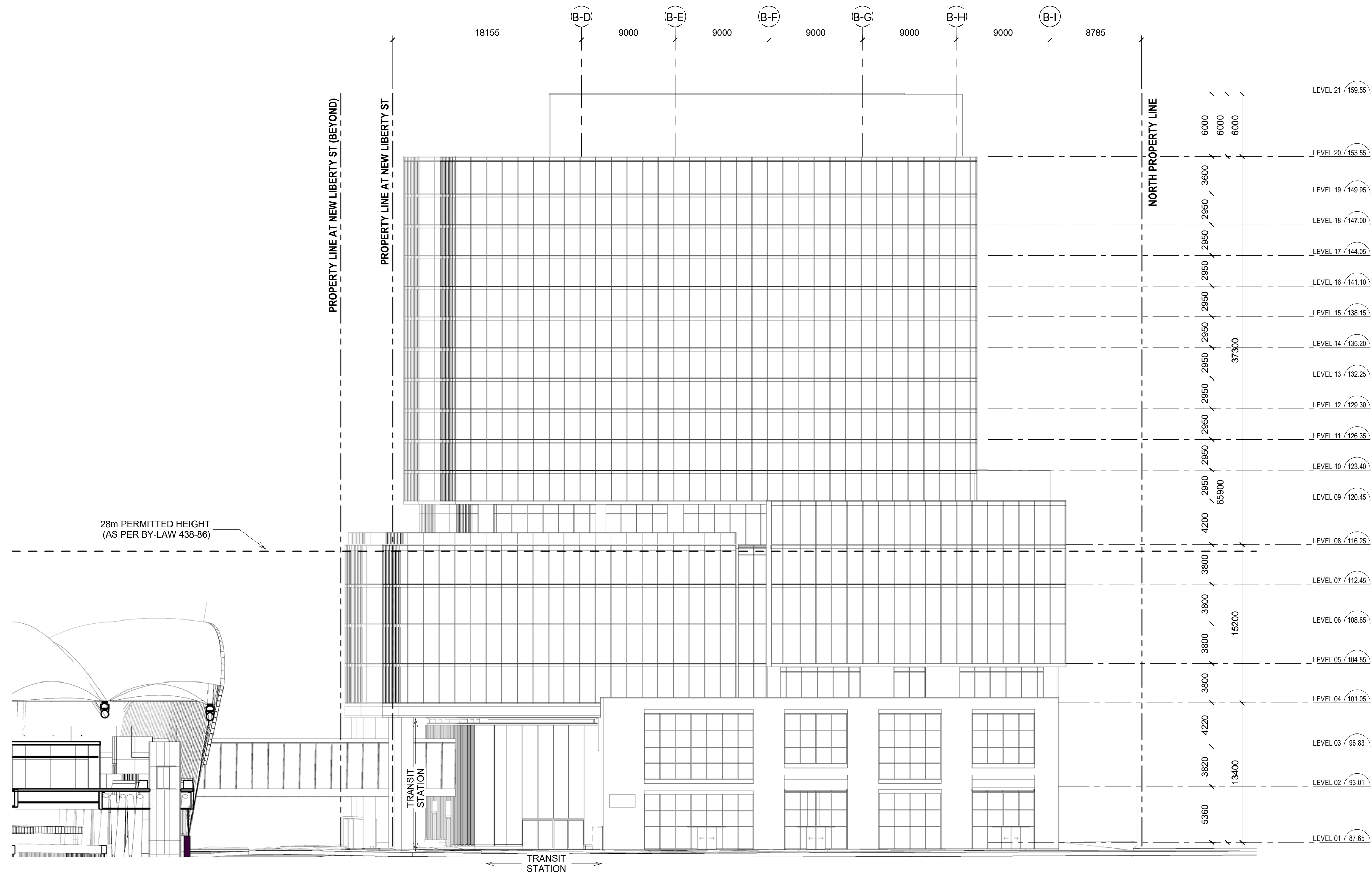


DESIGNED	A. BUDD
DRAWN	A. NANKIVELL
CHECKED	J. RODRIGUEZ-VILLA
APPROVED	L. BRESLER

ONTARIO LINE
ITOC
LAKESHORE WEST | EXHIBITION
NORTH ELEVATION

Plot Date: 2021-05-21 4:35:26 PM	
SCALE	DRAWING NUMBER
1 : 250	101T403B

SHEET No. 101T404BFILE: BIM 360://10206938_OL_TA_Planning/10206938-TD001B-LKSRW-EXHIBITION.rvt



ISSUANCE	
1	2021-05-21 ISSUED FOR REZONING

DRAFT ARCHITECTURE AND LANDSCAPE SET - REZONING

SvN
 NOT FOR ESTIMATING OR BIDDING
 NOT FOR CONSTRUCTION

ONETEAM
 ONTARIO LINE TECHNICAL ADVISOR

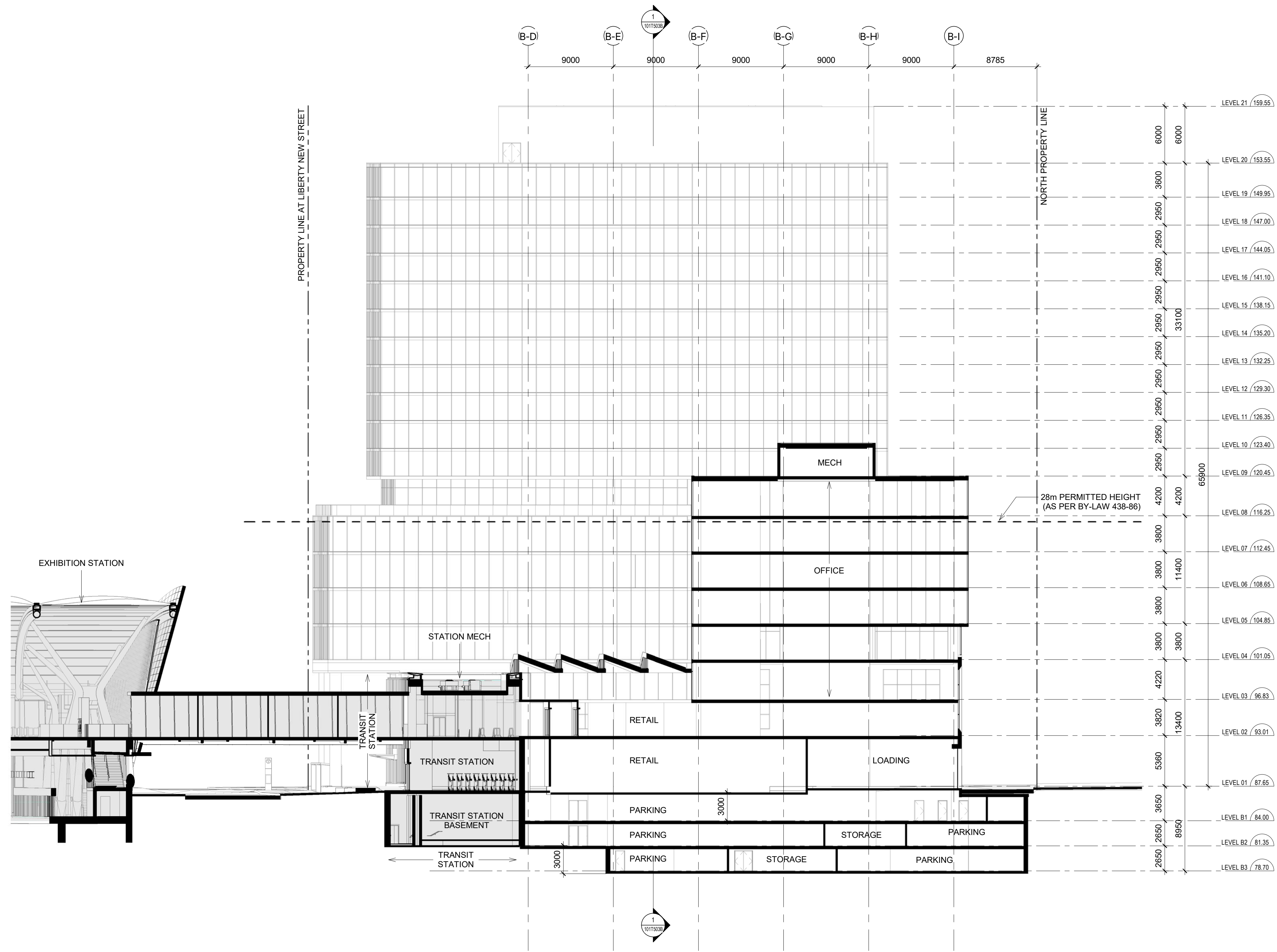
ONTARIO ASSOCIATION OF ARCHITECTS
 LIANA BRESLER
 LICENCE 8272

DESIGNED	A. BUDD
DRAWN	A. NANKIVELL
CHECKED	J. RODRIGUEZ-VILLA
APPROVED	L. BRESLER

ONTARIO LINE
ITOC
 LAKESHORE WEST | EXHIBITION
 EAST ELEVATION

Plot Date: 2021-05-21 4:35:49 PM
METROLINX
 Infrastructure Ontario
 SCALE 1 : 250
 DRAWING NUMBER 101T404B

SHEET No. 101T501B FILE: BIM 360/10206938_OL_TA_Planning/10206938-TD001B-LKSRW-EXHIBITION.rvt



ISSUANCE	
1	2021-05-21 ISSUED FOR REZONING

DRAFT ARCHITECTURE AND LANDSCAPE SET - REZONING

SvN
 NOT FOR ESTIMATING OR BIDDING
 NOT FOR CONSTRUCTION

ONETEAM
 ONTARIO LINE TECHNICAL ADVISOR

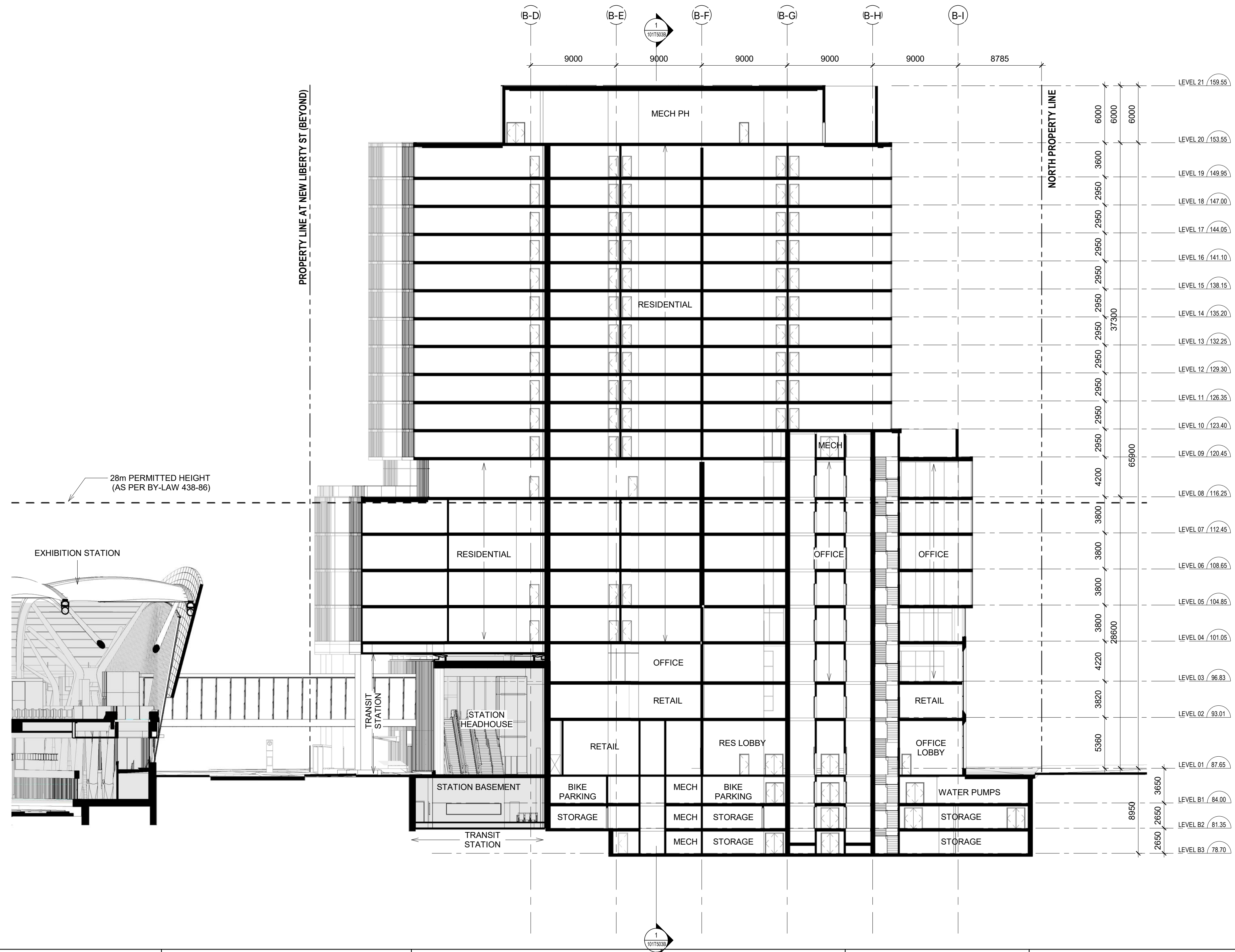
ONTARIO ASSOCIATION OF ARCHITECTS
 LIANA BRESLER
 LICENCE 8272

DESIGNED	A. BUDD
DRAWN	A. NANKIVELL
CHECKED	J. RODRIGUEZ-VILLA
APPROVED	L. BRESLER

ONTARIO LINE
ITOC
 LAKESHORE WEST | EXHIBITION
 SECTION 01

Plot Date: 2021-05-21 4:35:55 PM
METROLINX
 Infrastructure Ontario
 SCALE 1 : 250
 DRAWING NUMBER 101T501B

SHEET No. 101T502BFILE: BIM 360/10206938_OL_TA_Planning/10206938-TD001B-LKSRW-EXHIBITION.rvt



ISSUANCE	
1	2021-05-21 ISSUED FOR REZONING

DRAFT ARCHITECTURE AND LANDSCAPE SET - REZONING

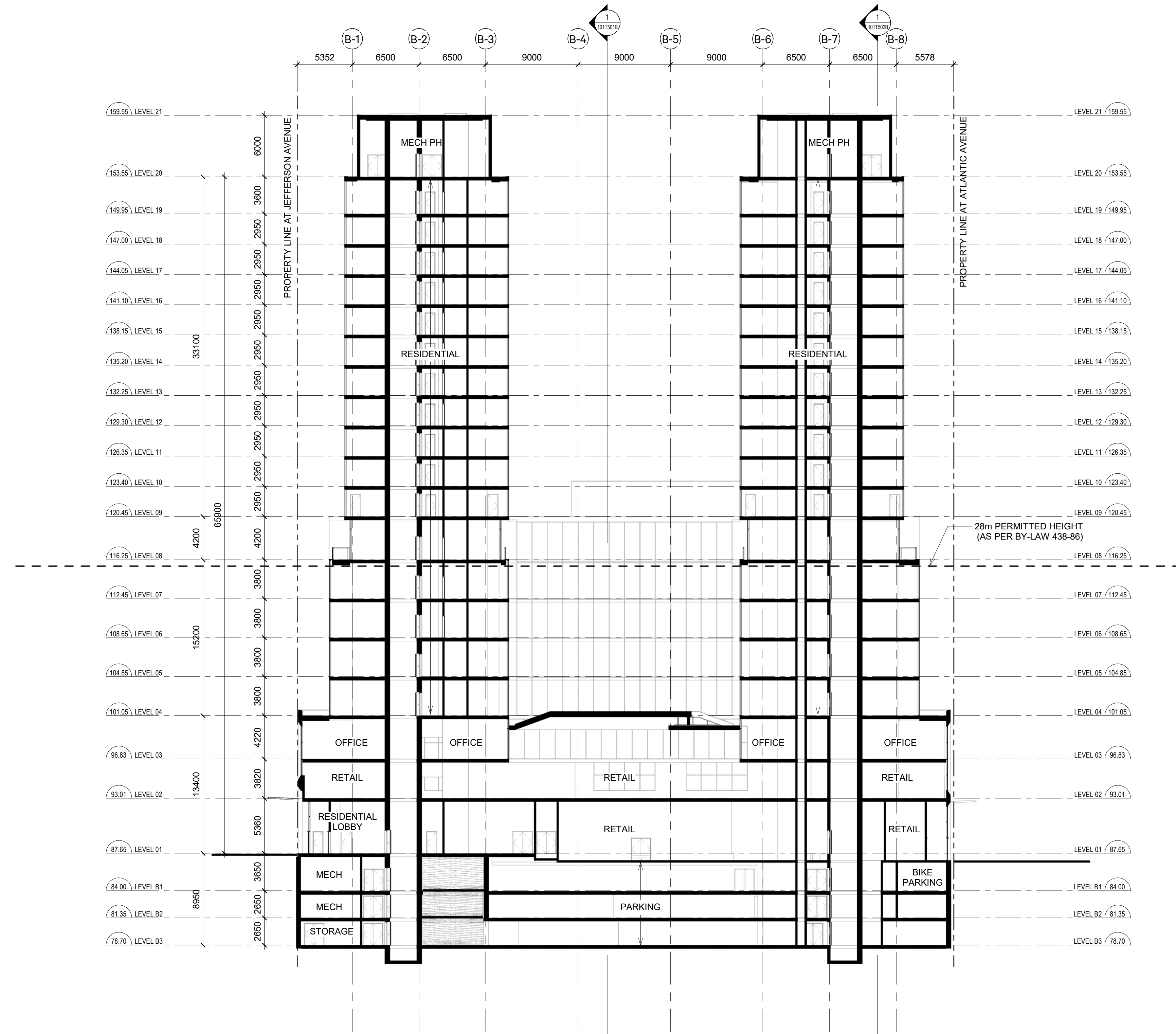


DESIGNED	A. BUDD
DRAWN	A. NANKIVELL
CHECKED	J. RODRIGUEZ-VILLA
APPROVED	L. BRESLER

ONTARIO LINE
ITOC
LAKESHORE WEST | EXHIBITION
SECTION 02

Plot Date: 2021-05-21 5:24:27 PM	
METROLINX Infrastructure Ontario	
SCALE 1 : 250	DRAWING NUMBER 101T502B

SHEET No. 101T503BFILE: BIM 360://10206938_OL.TA_Planning/10206938-TD001B-LKSRW-EXHIBITION.rvt



ISSUANCE	
1	2021-05-21 ISSUED FOR REZONING

DRAFT ARCHITECTURE AND LANDSCAPE SET - REZONING

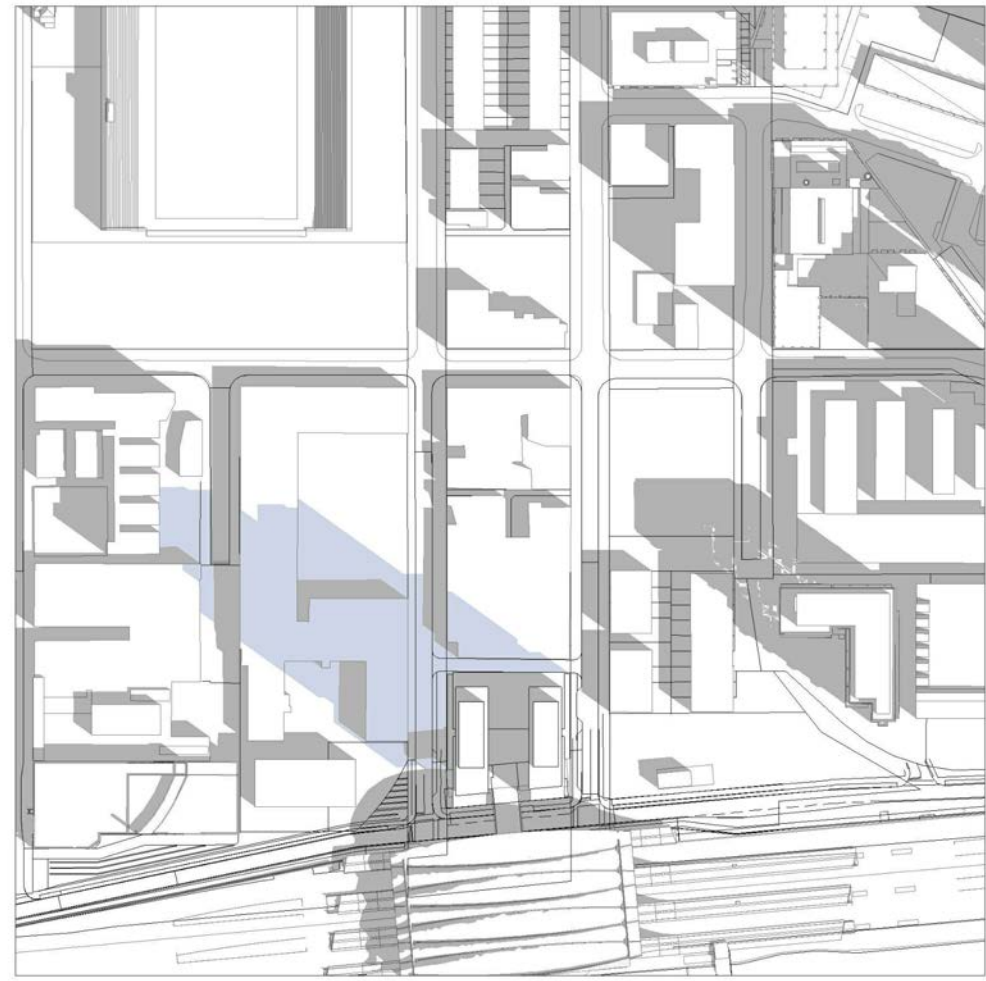



DESIGNED	A. BUDD
DRAWN	A. NANKIVELL
CHECKED	J. RODRIGUEZ-VILLA
APPROVED	L. BRESLER

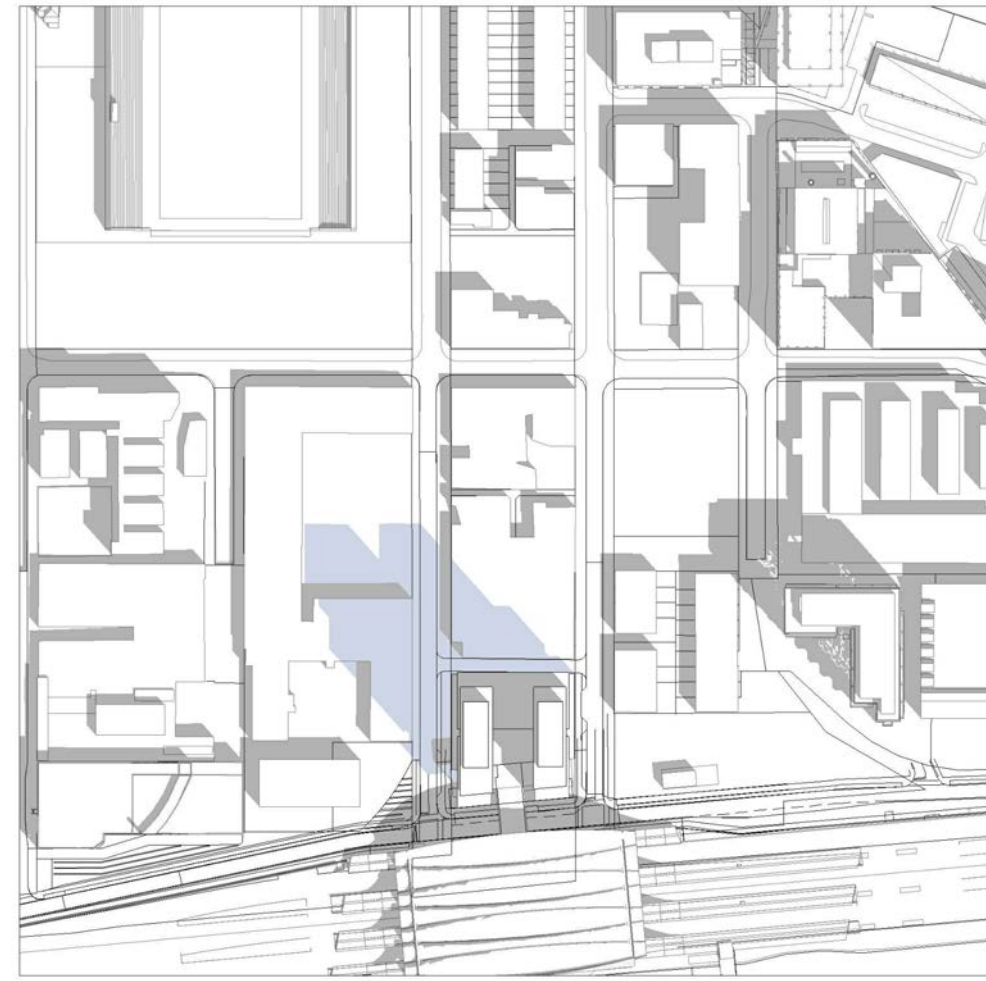
ONTARIO LINE
LAKESHORE WEST | EXHIBITION
SECTION 03

Plot Date: 2021-05-21 4:36:07 PM

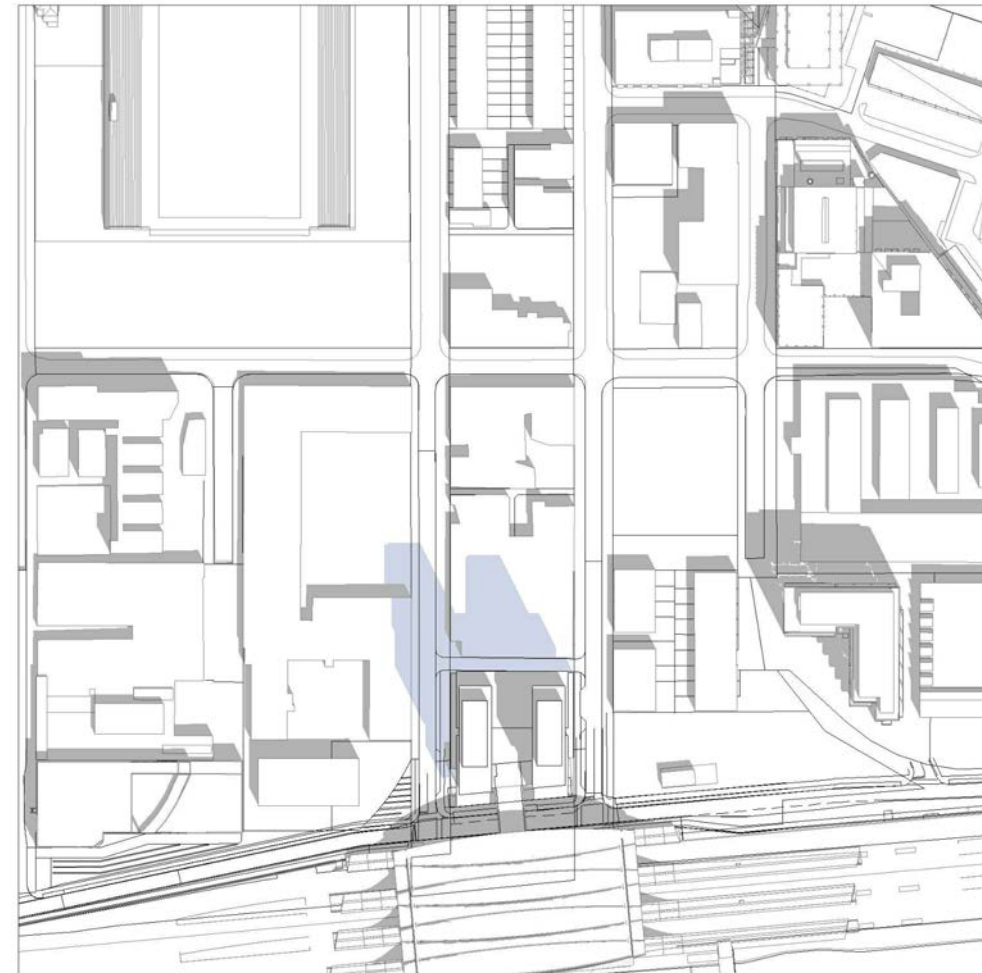
SCALE 1 : 250
DRAWING NUMBER 101T503B



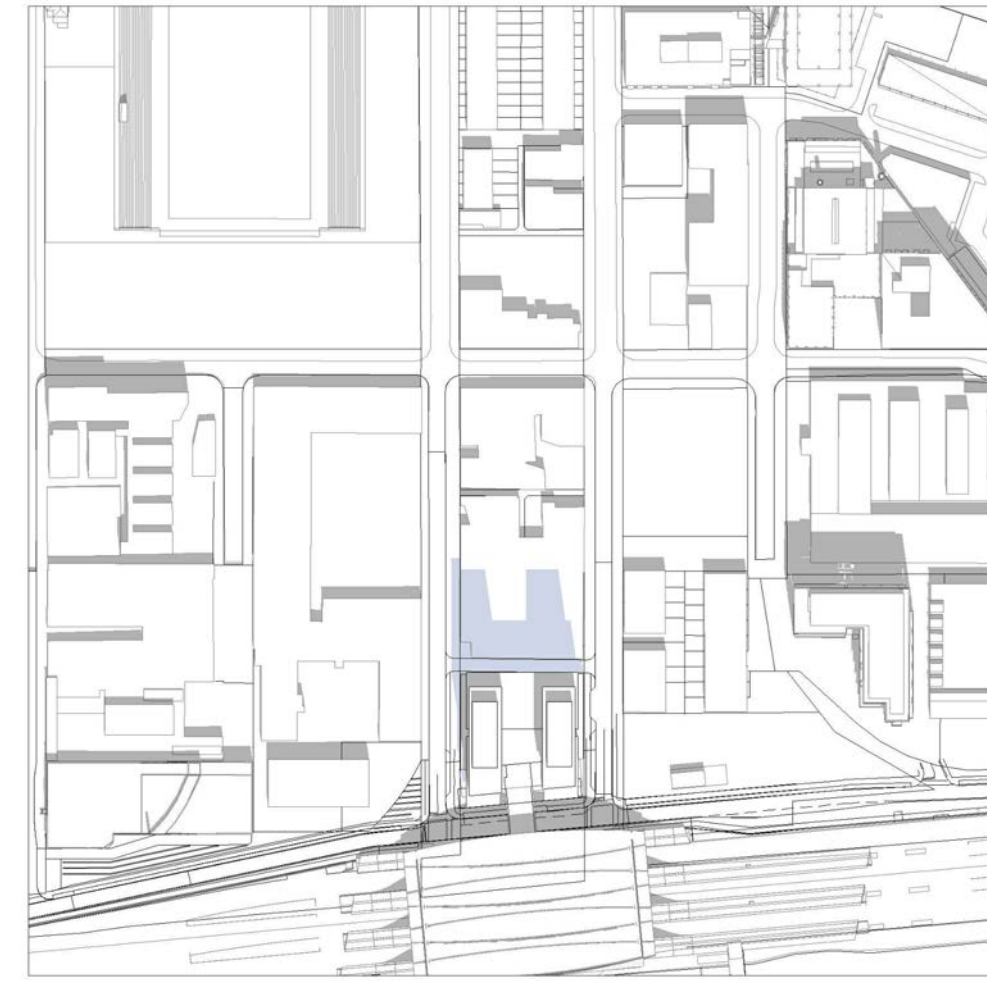
MARCH 21, 2020 - 9:18AM



MARCH 21, 2020 - 10:18AM



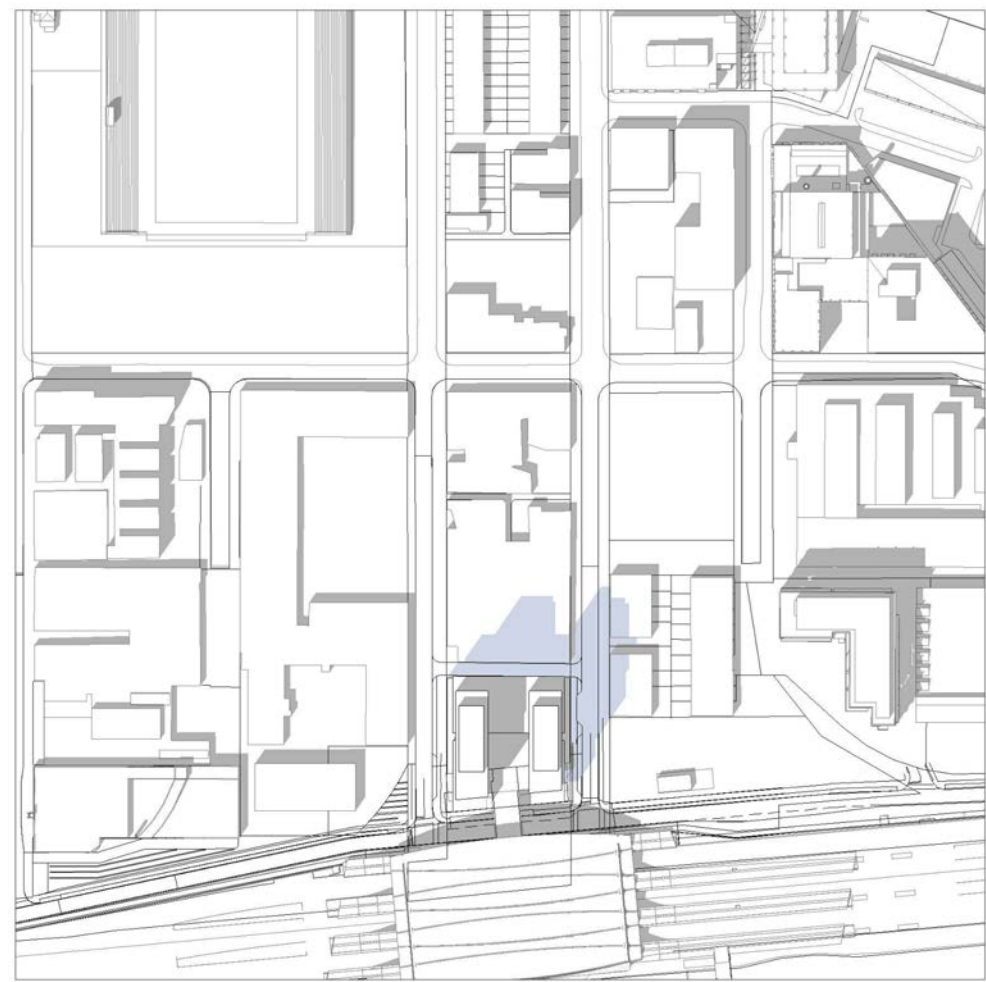
MARCH 21, 2020 - 11:18AM



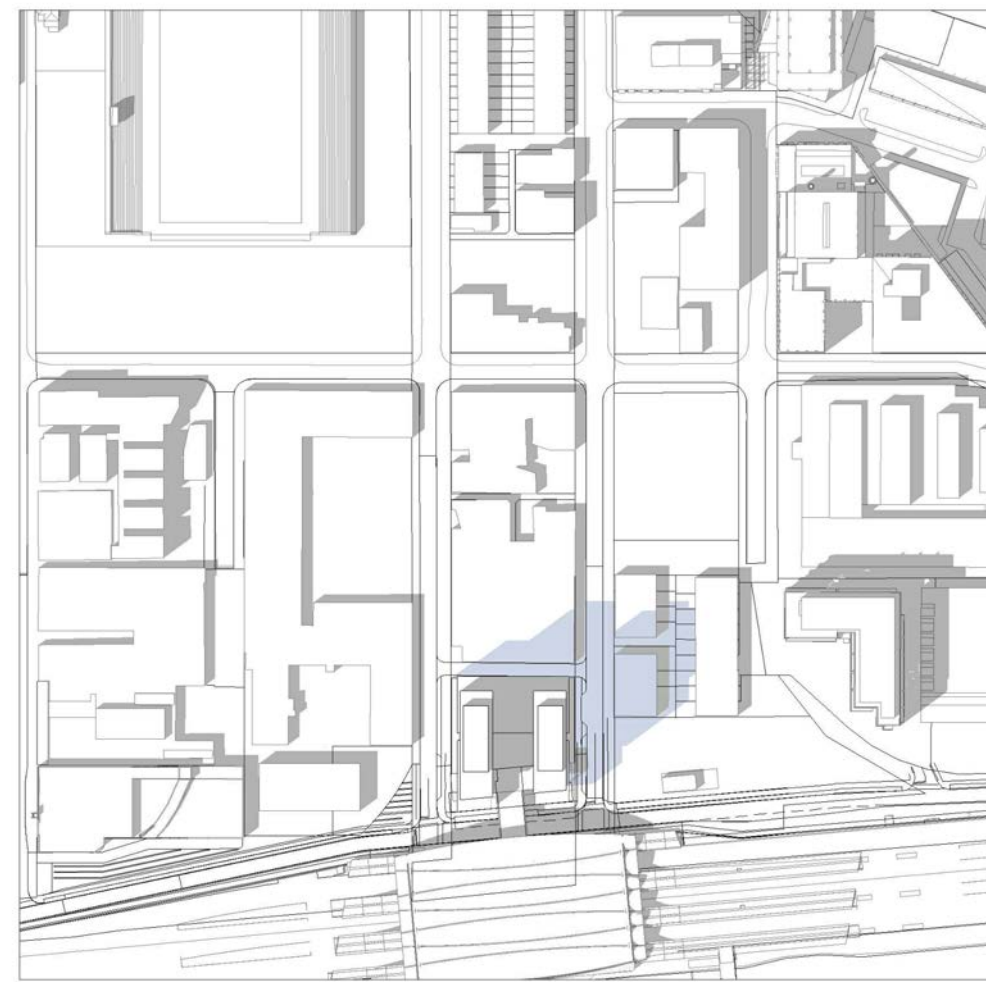
MARCH 21, 2020 - 12:18PM



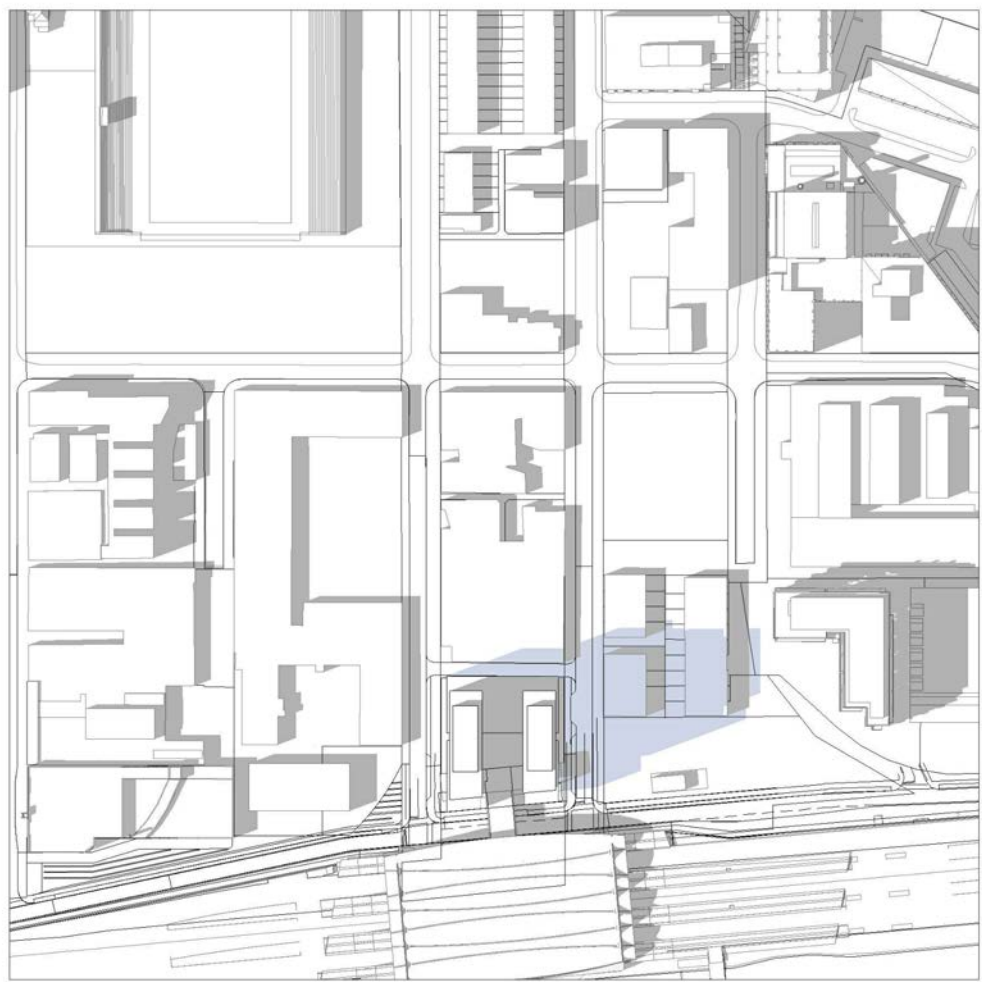
MARCH 21, 2020 - 1:18PM



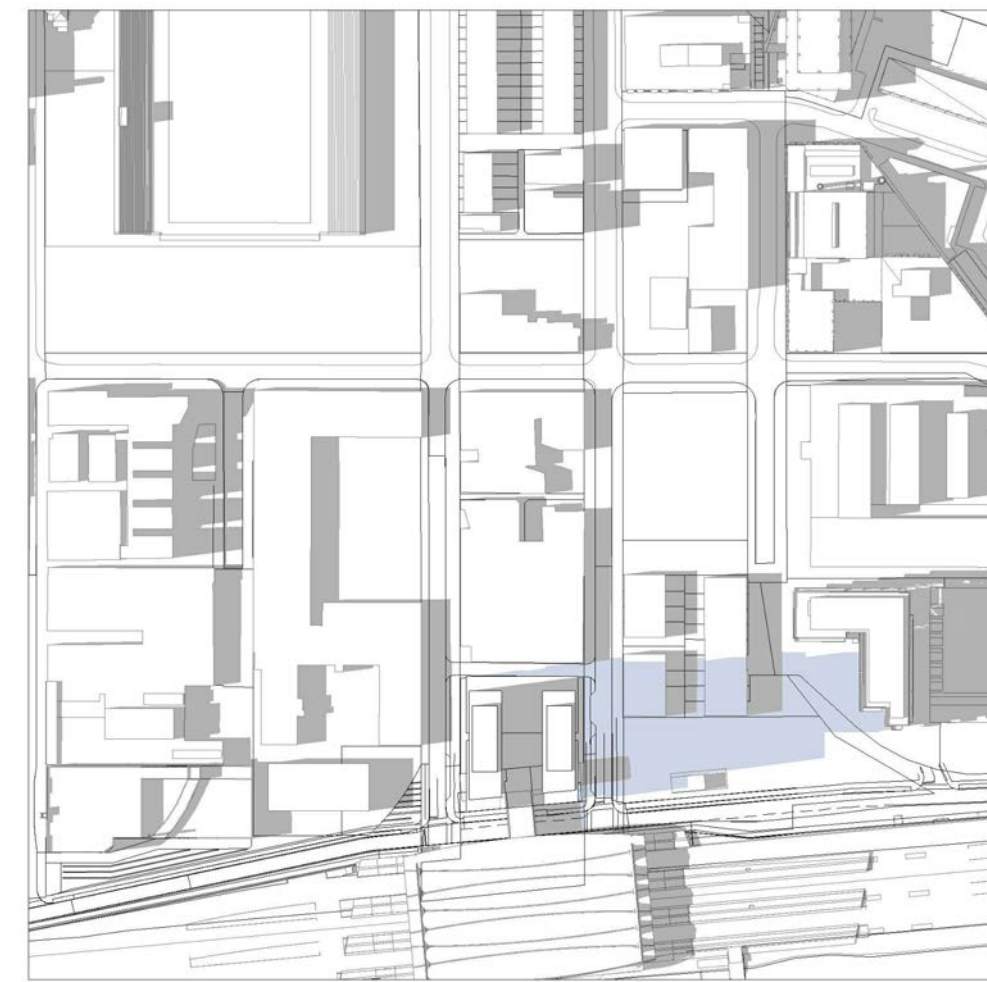
MARCH 21, 2020 - 2:18PM



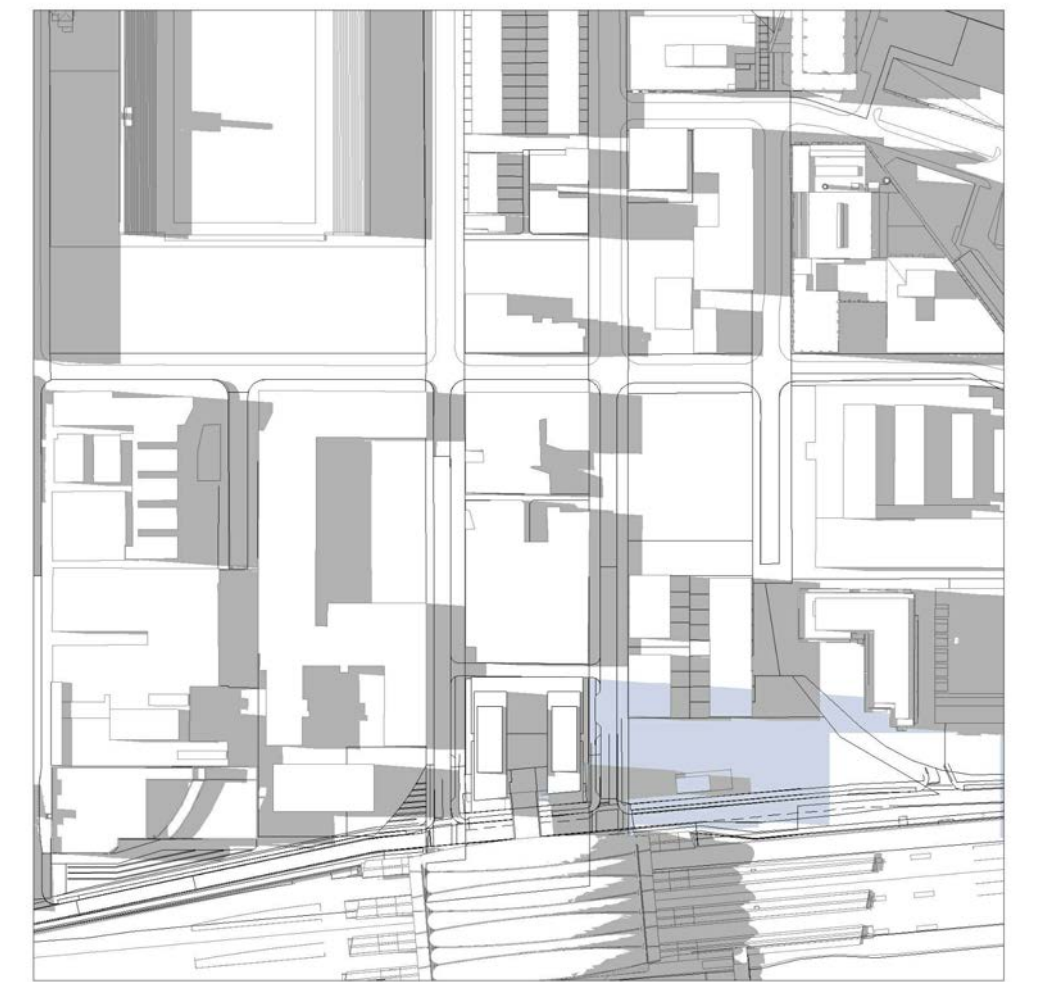
MARCH 21, 2020 - 3:18PM





MARCH 21, 2020 - 4:18PM



MARCH 21, 2020 - 5:18PM



MARCH 21, 2020 - 6:18PM

LEGEND
 EXISTING SHADOWS
 NEW SHADOWS

SHEET No. 101T600BFILE: BIM 360://10206938_OL.TA_Planning/10206938-TD001B-LKSRW-EXHIBITION.rvt

ISSUANCE	
1	2021-05-21 ISSUED FOR REZONING

DRAFT ARCHITECTURE AND LANDSCAPE SET - REZONING



NOT FOR ESTIMATING OR BIDDING
NOT FOR CONSTRUCTION





ONTARIO LINE TECHNICAL ADVISOR

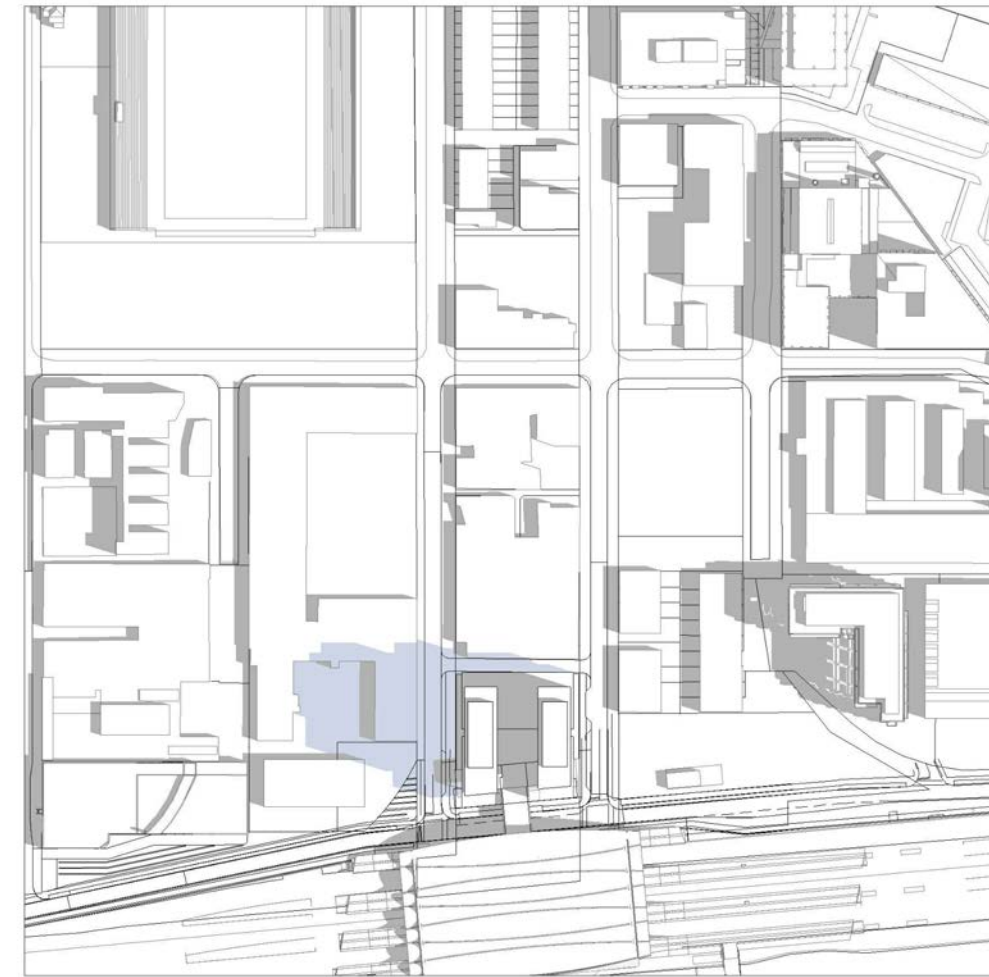



LIANA BRESLER
LICENCE 8272

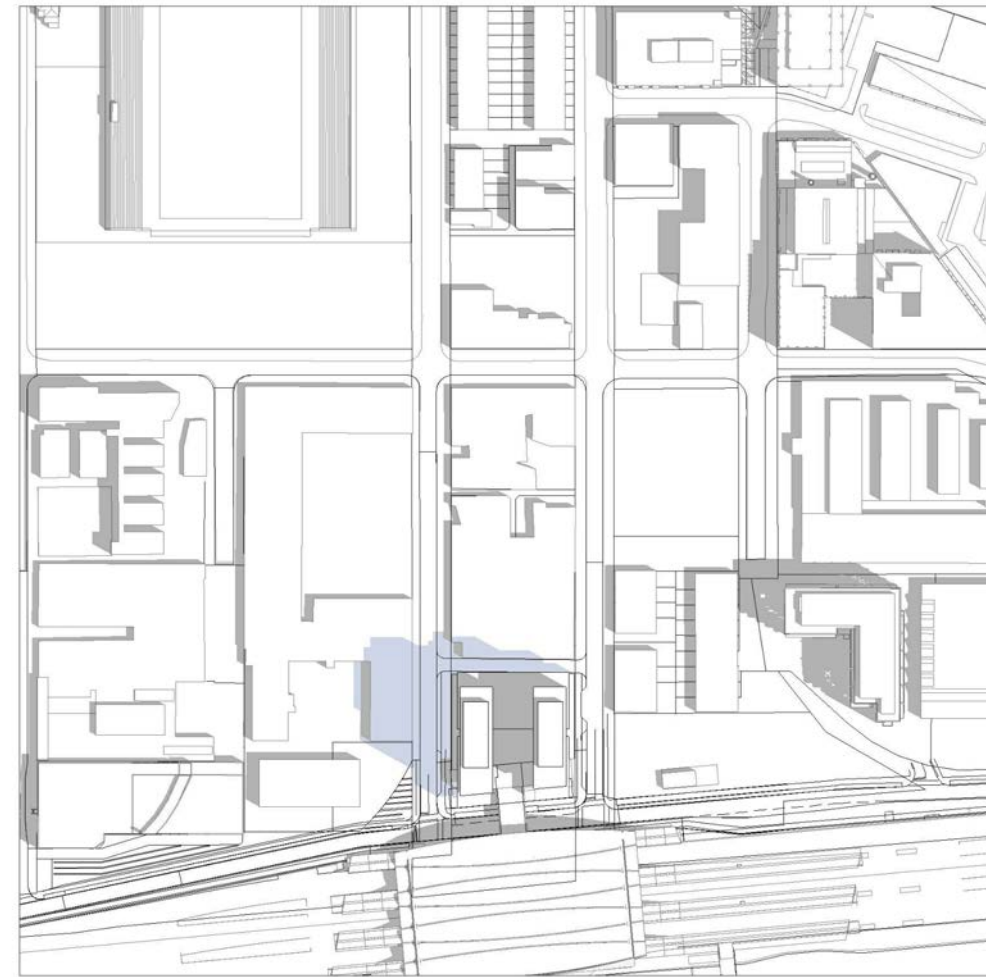
DESIGNED	A. BUDD
DRAWN	A. NANKIVELL
CHECKED	J. RODRIGUEZ-VILLA
APPROVED	L. BRESLER

ONTARIO LINE
ITOC
LAKESHORE WEST | EXHIBITION
SHADOW STUDIES - MARCH

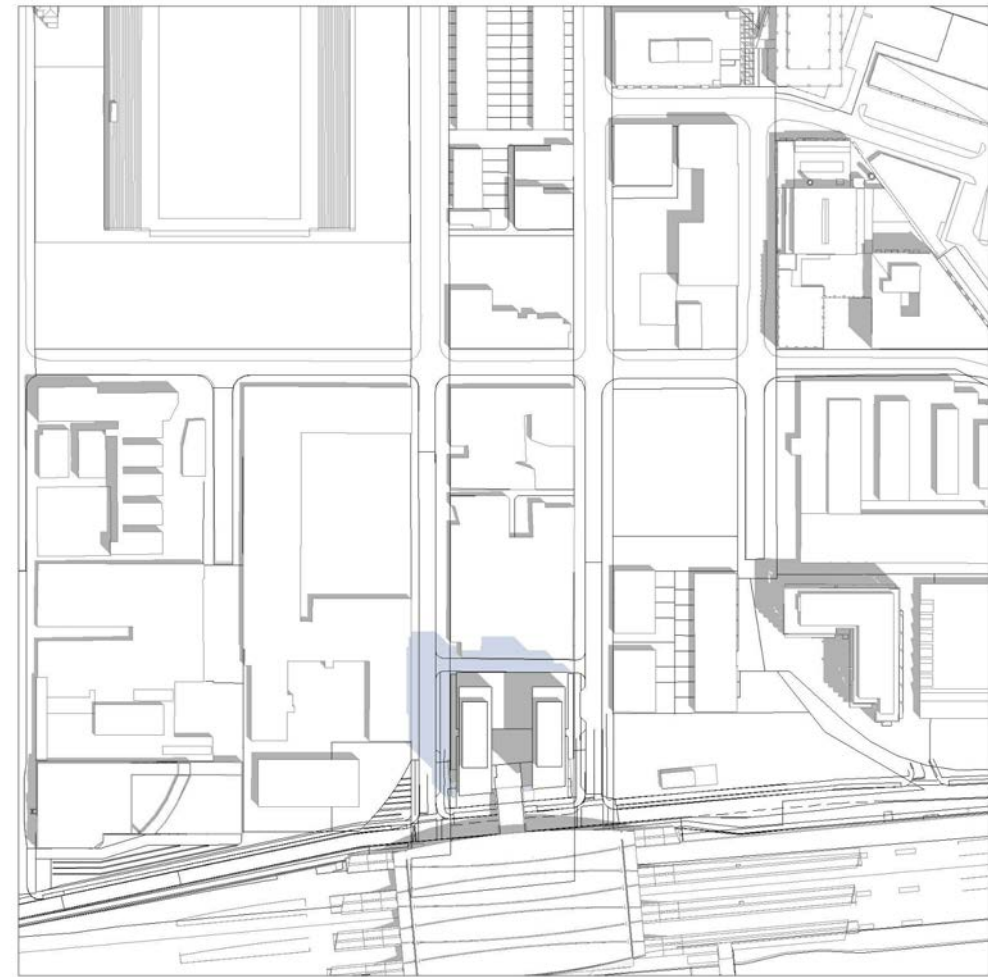
Plot Date: 2021-05-21 4:36:08 PM	
 METROLINX	
 Infrastructure Ontario	
SCALE 1 : 500	DRAWING NUMBER 101T600B



JUNE 21, 2020 - 9:18AM



JUNE 21, 2020 - 10:18AM



JUNE 21, 2020 - 11:18AM



JUNE 21, 2020 - 12:18PM



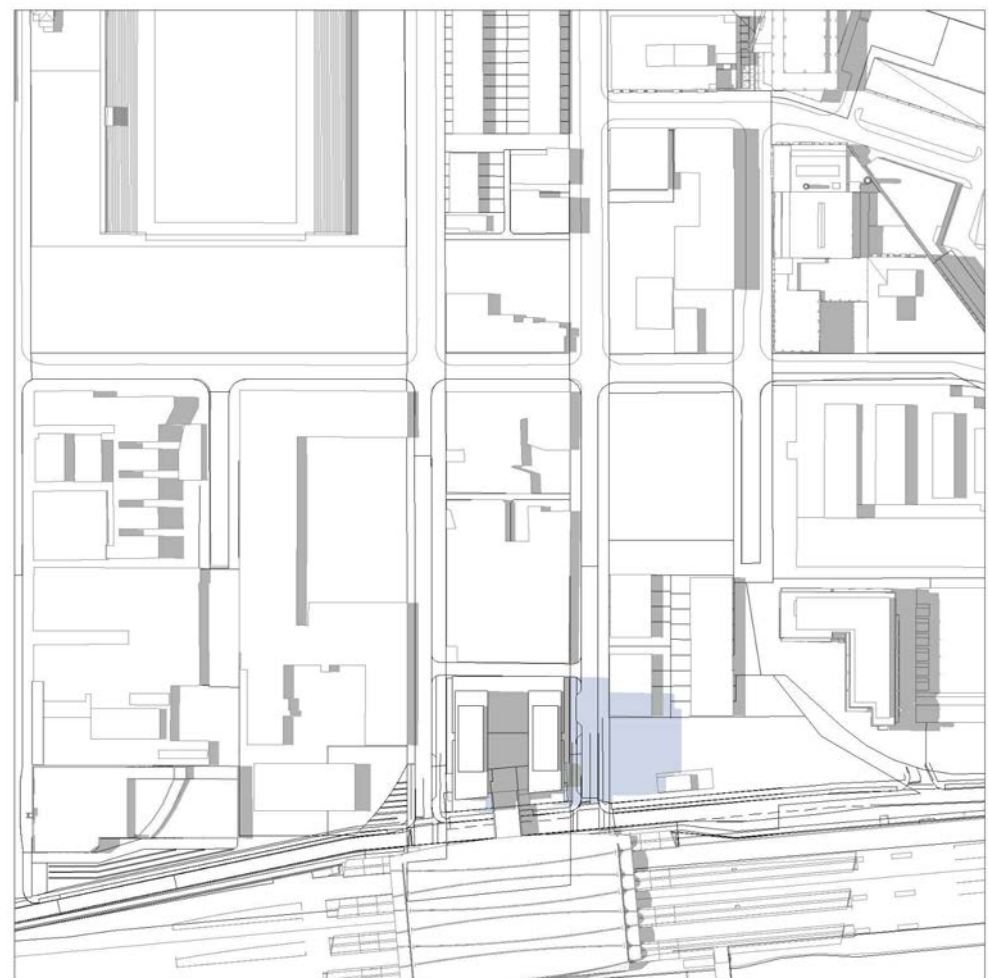
JUNE 21, 2020 - 1:18PM



JUNE 21, 2020 - 2:18PM



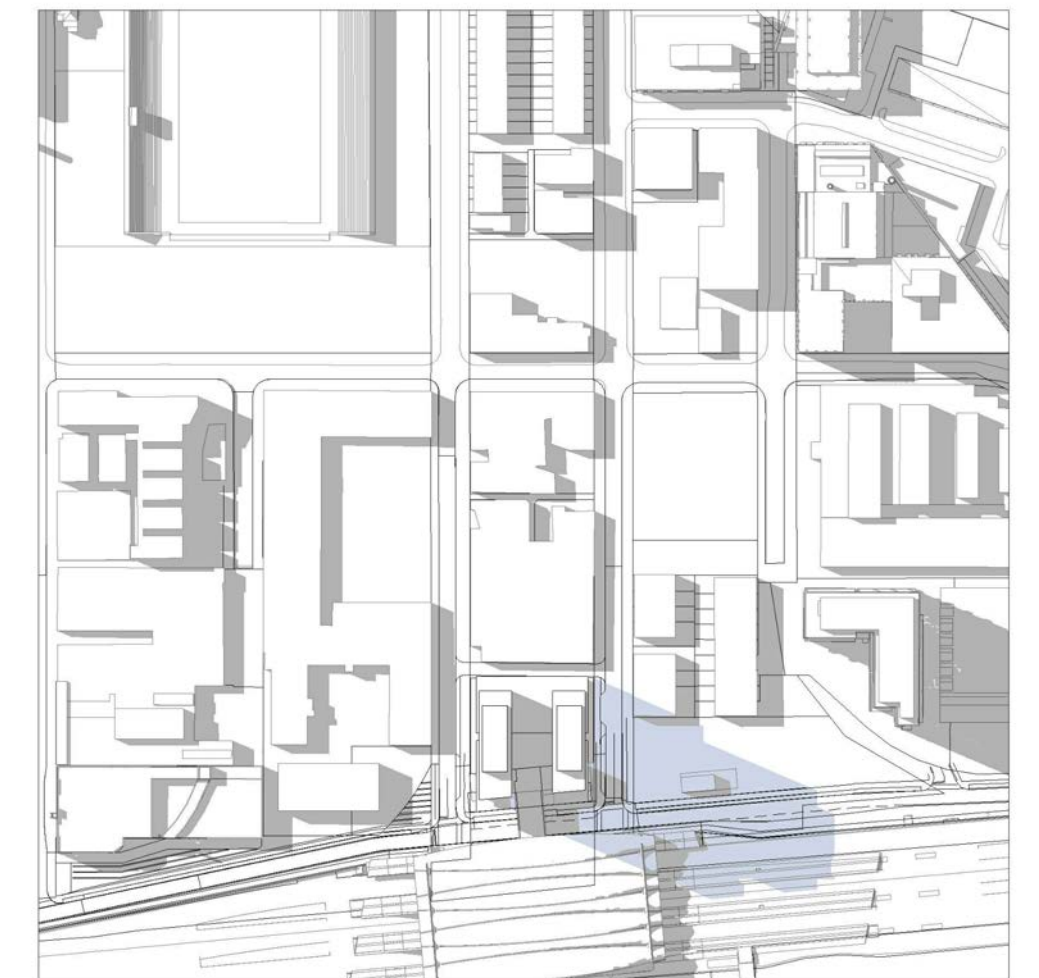
JUNE 21, 2020 - 3:18PM





JUNE 21, 2020 - 4:18PM



JUNE 21, 2020 - 5:18PM




JUNE 21, 2020 - 6:18PM

LEGEND
 EXISTING SHADOWS
 NEW SHADOWS

SHEET No. 101T601BFILE: BIM 360://10206938_OL.TA_Planning/10206938-TD001B-LKSRW-EXHIBITION.rvt

ISSUANCE	
1	2021-05-21 ISSUED FOR REZONING

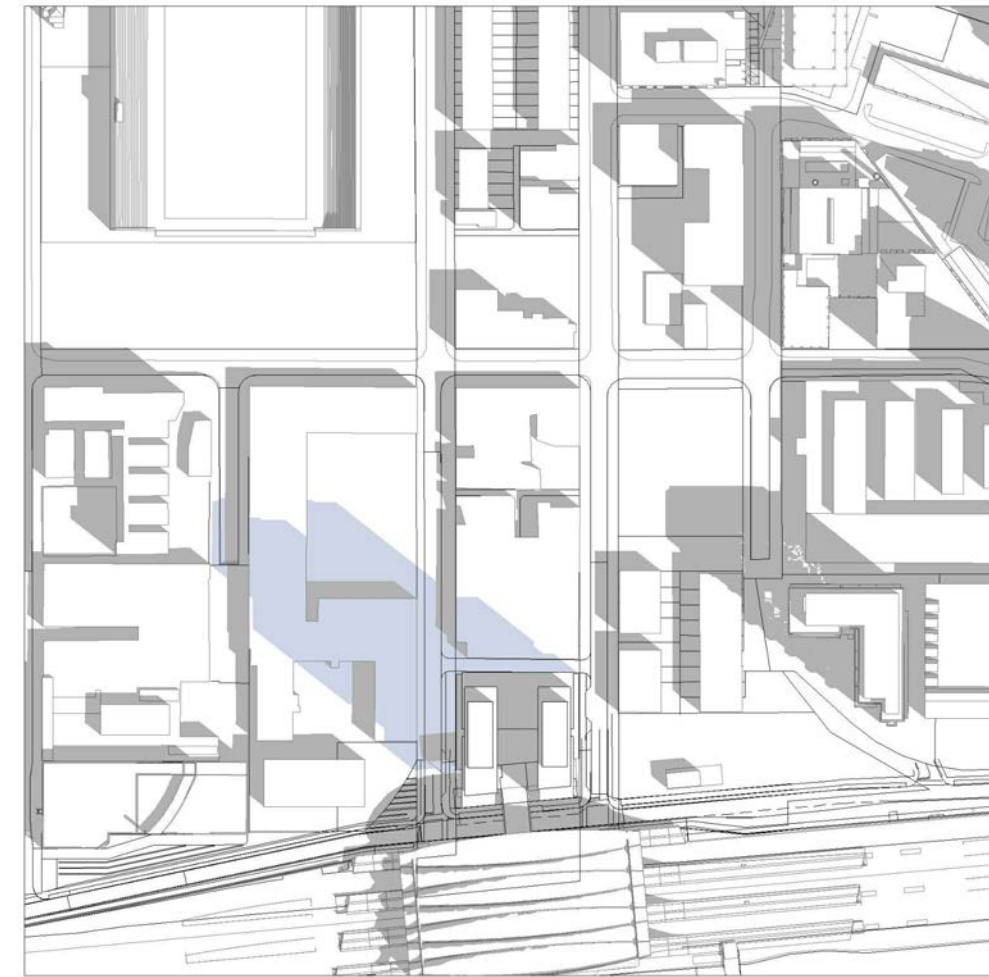

DRAFT ARCHITECTURE AND LANDSCAPE SET - REZONING



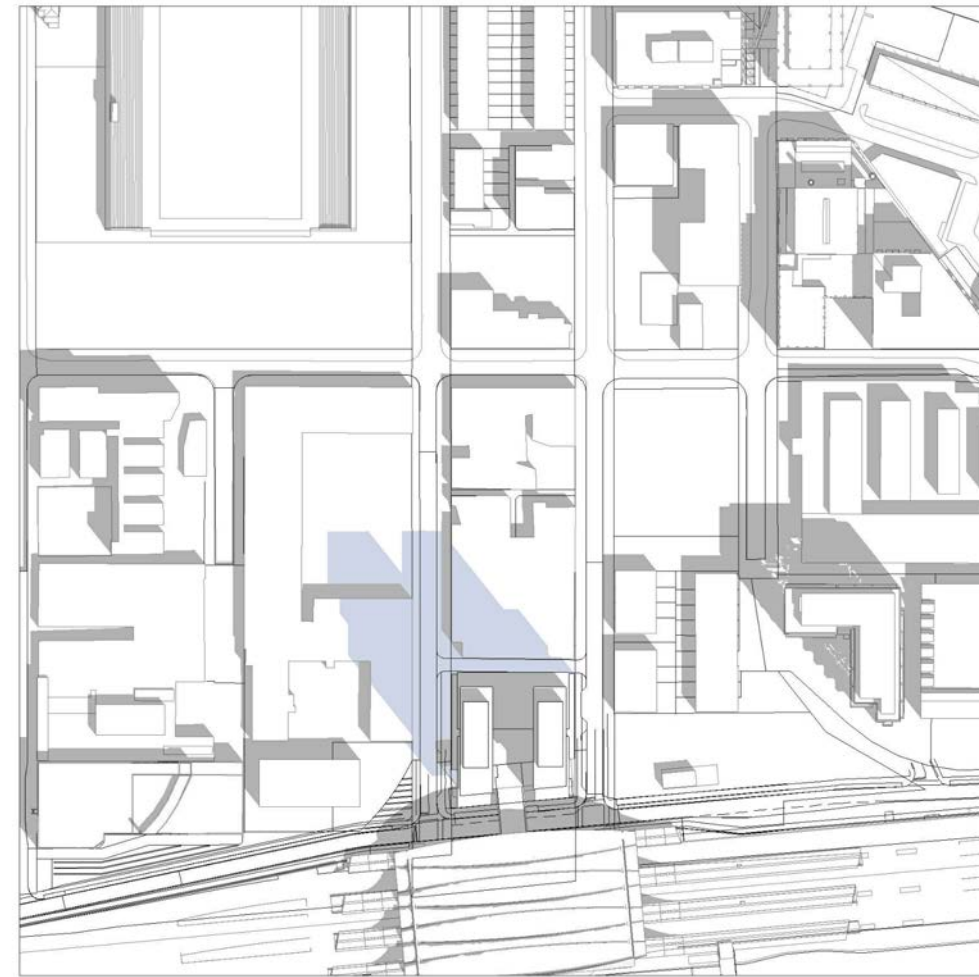
DESIGNED A. BUDD
 DRAWN A. NANKIVELL
 CHECKED J. RODRIGUEZ-VILLA
 APPROVED L. BRESLER

ONTARIO LINE
 ITOC
 LAKESHORE WEST | EXHIBITION
 SHADOW STUDIES - JUNE

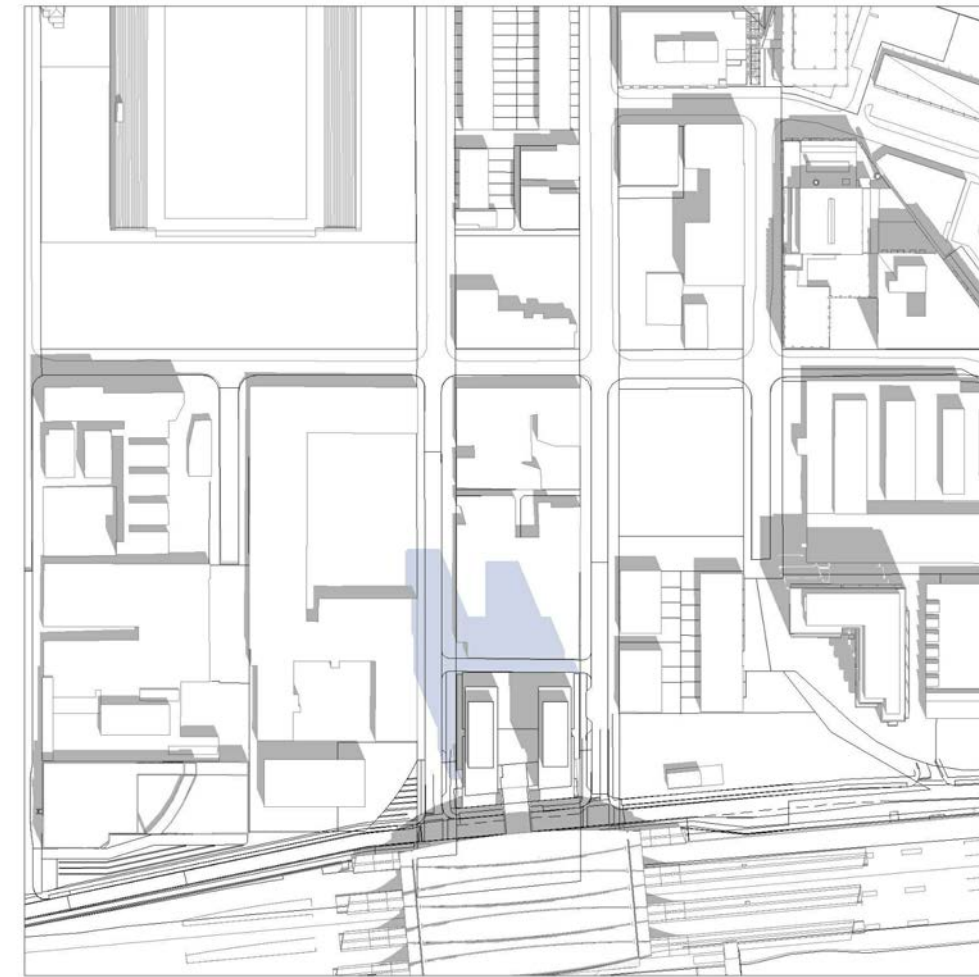
Plot Date: 2021-05-21 4:36:10 PM
METROLINX
 Infrastructure Ontario
 SCALE 1 : 500
 DRAWING NUMBER 101T601B



SEPTEMBER 21, 2020 - 9:18AM



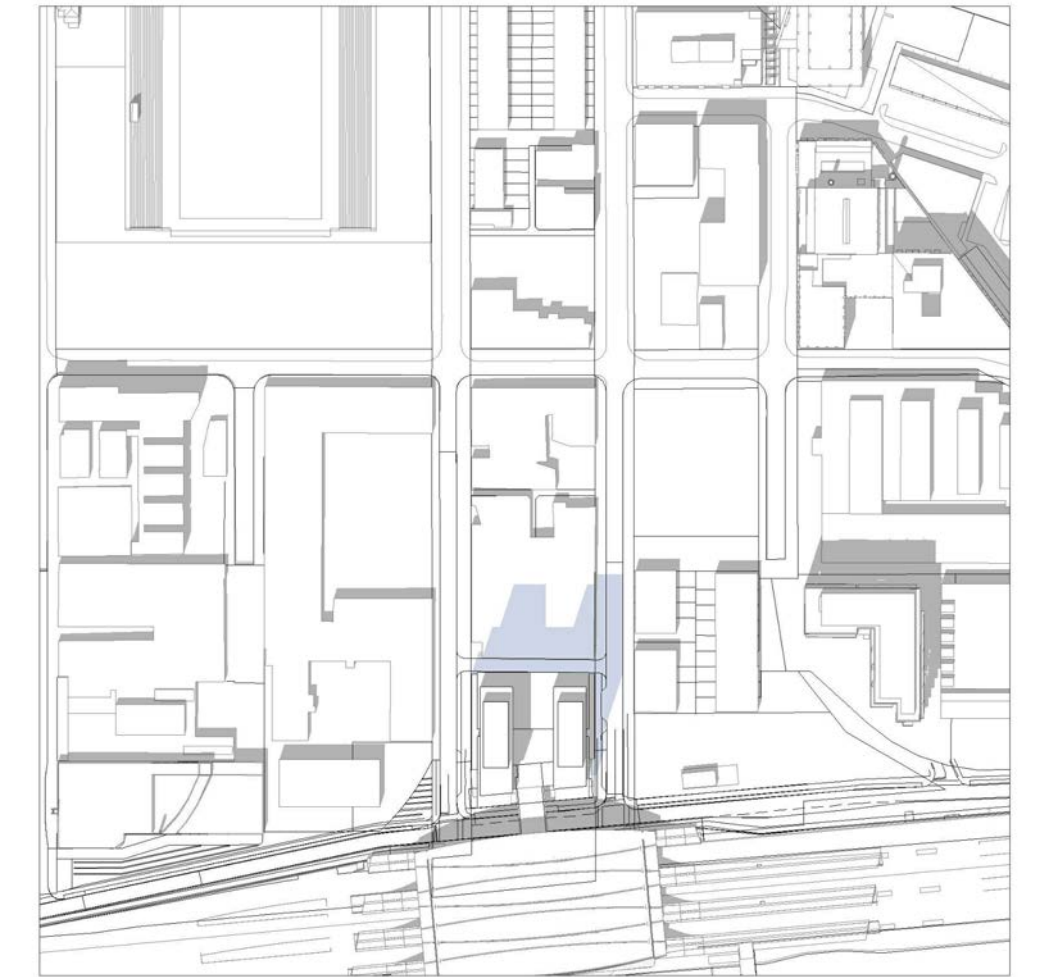
SEPTEMBER 21, 2020 - 10:18AM



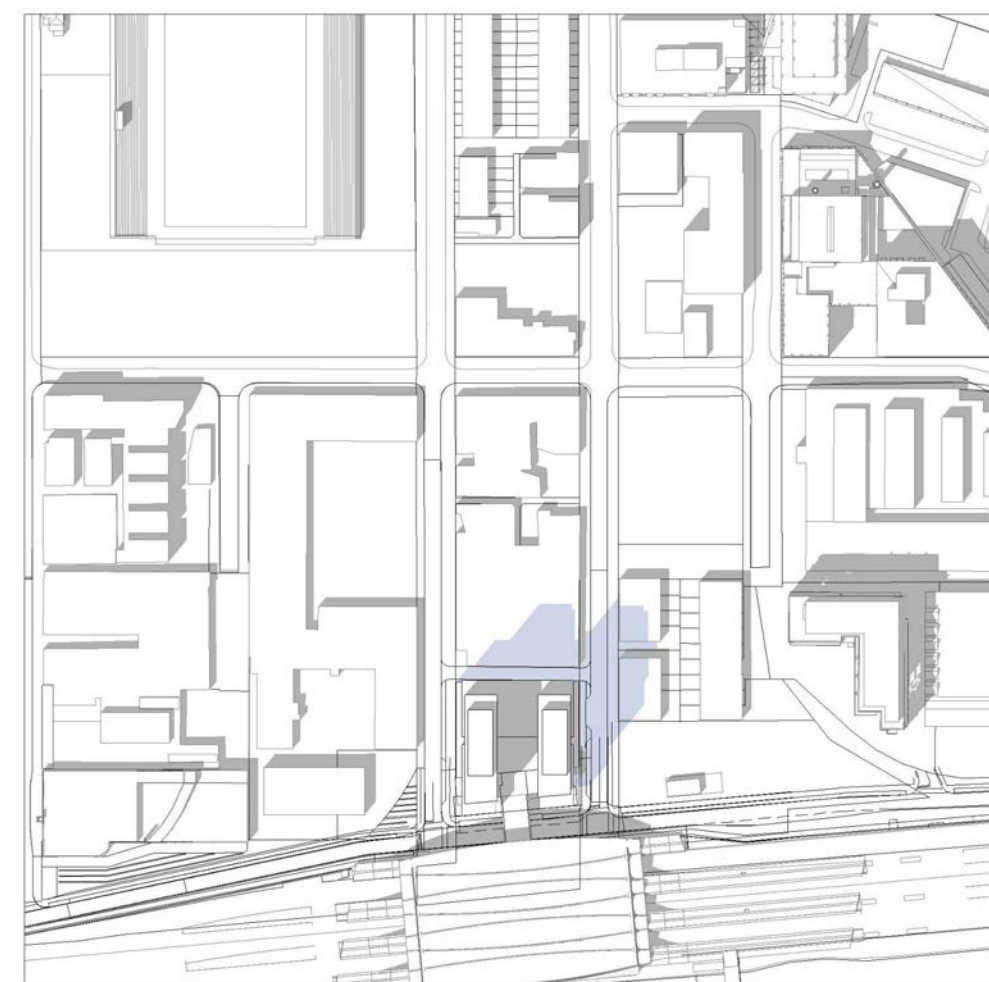
SEPTEMBER 21, 2020 - 11:18AM



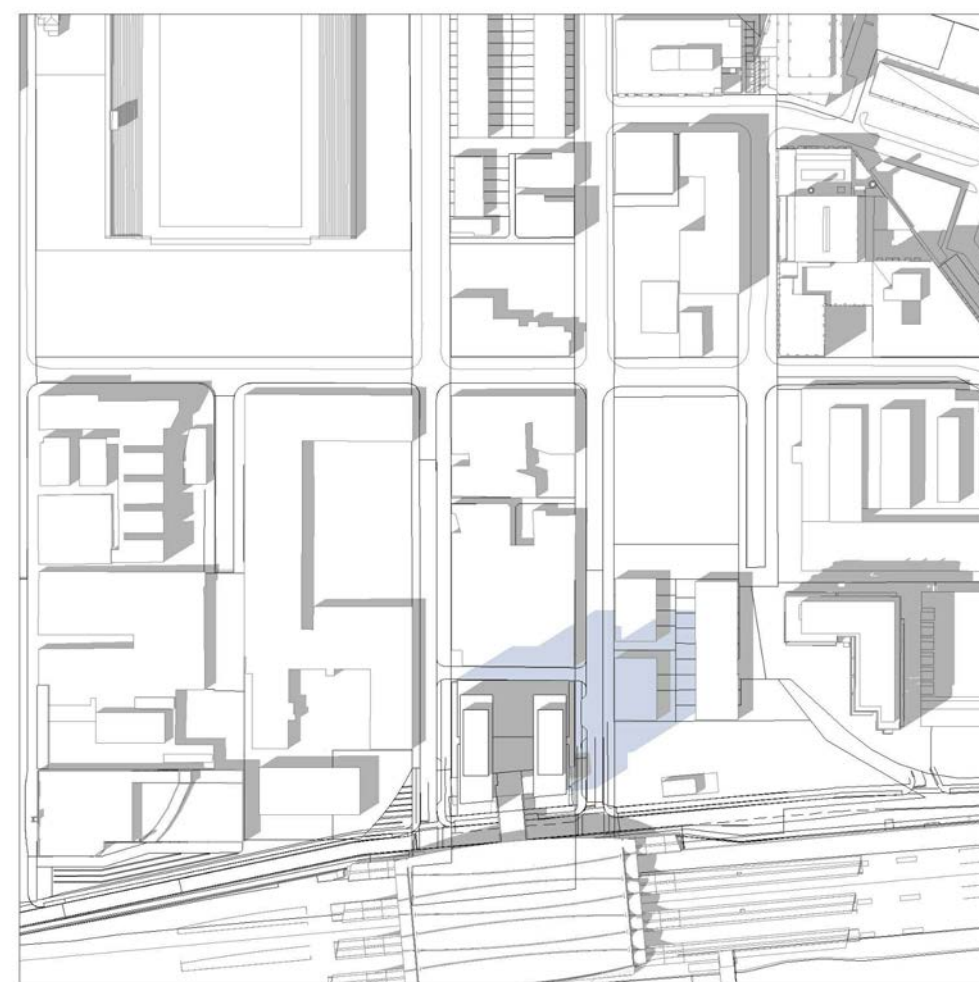
SEPTEMBER 21, 2020 - 12:18PM



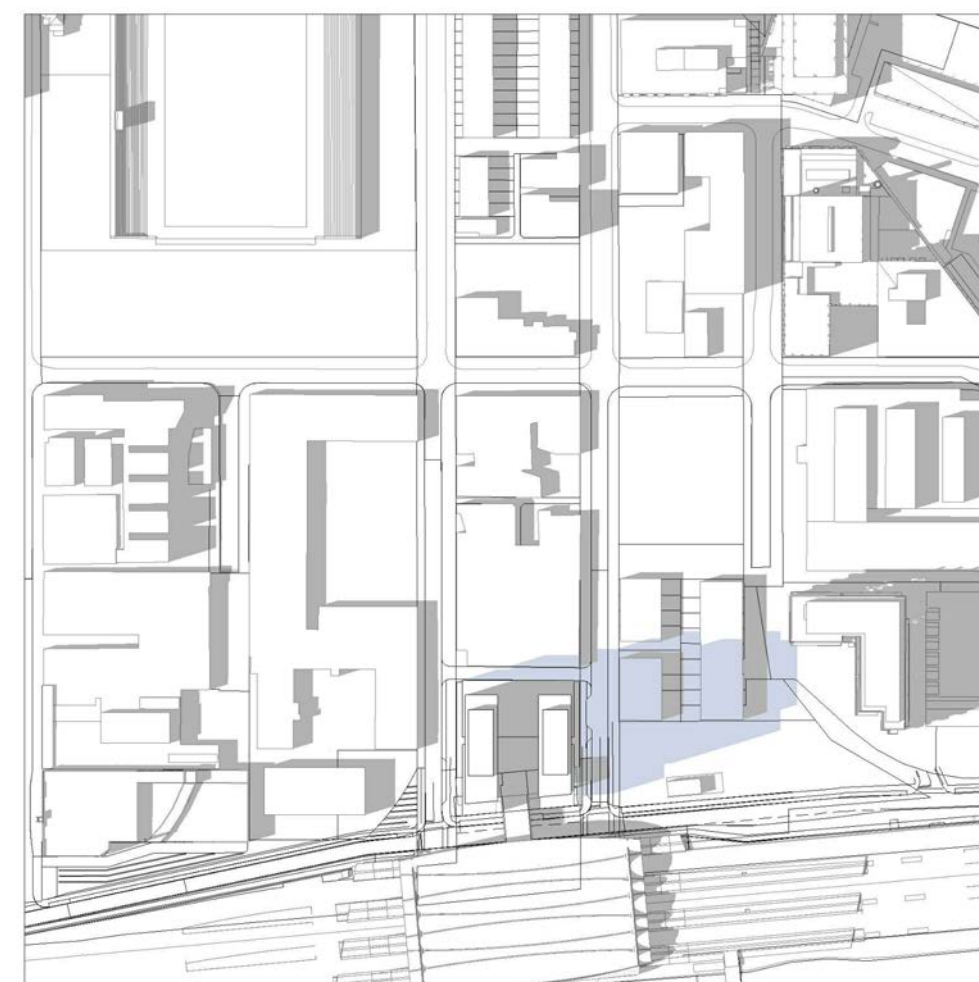
SEPTEMBER 21, 2020 - 1:18PM



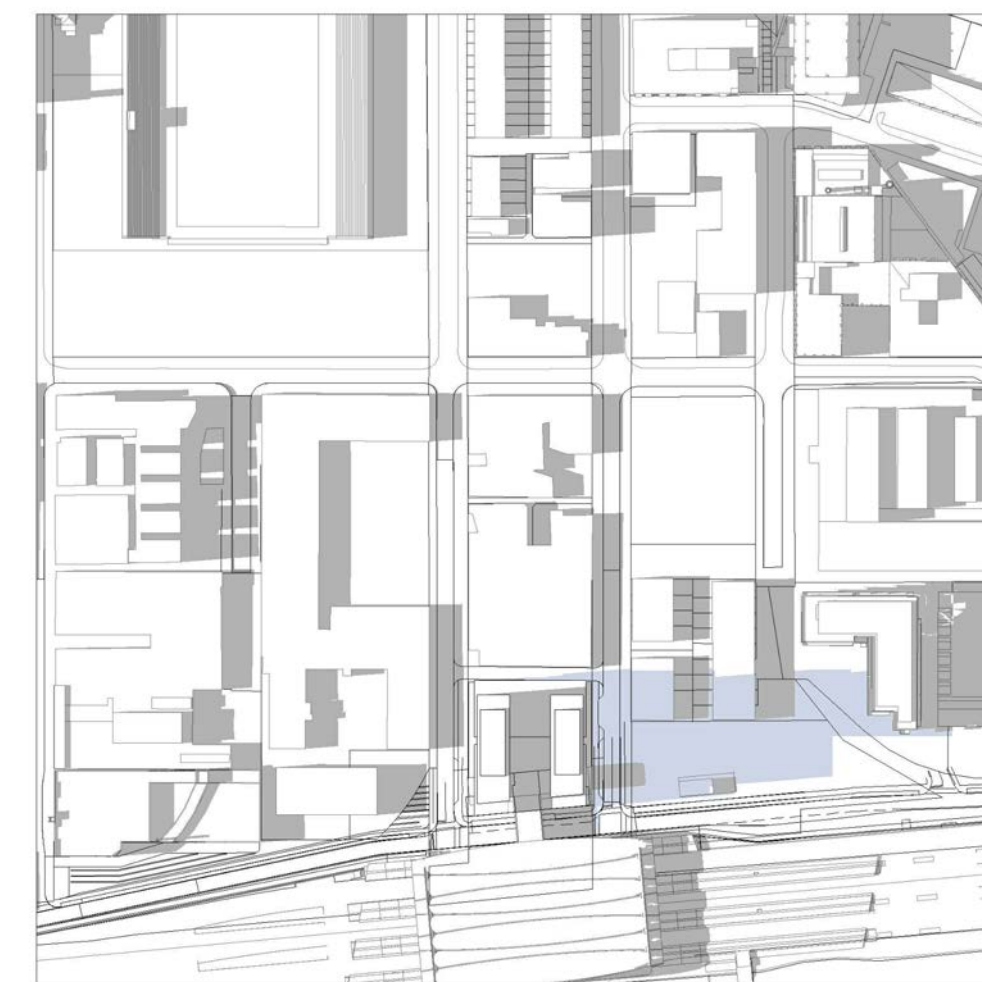
SEPTEMBER 21, 2020 - 2:18PM



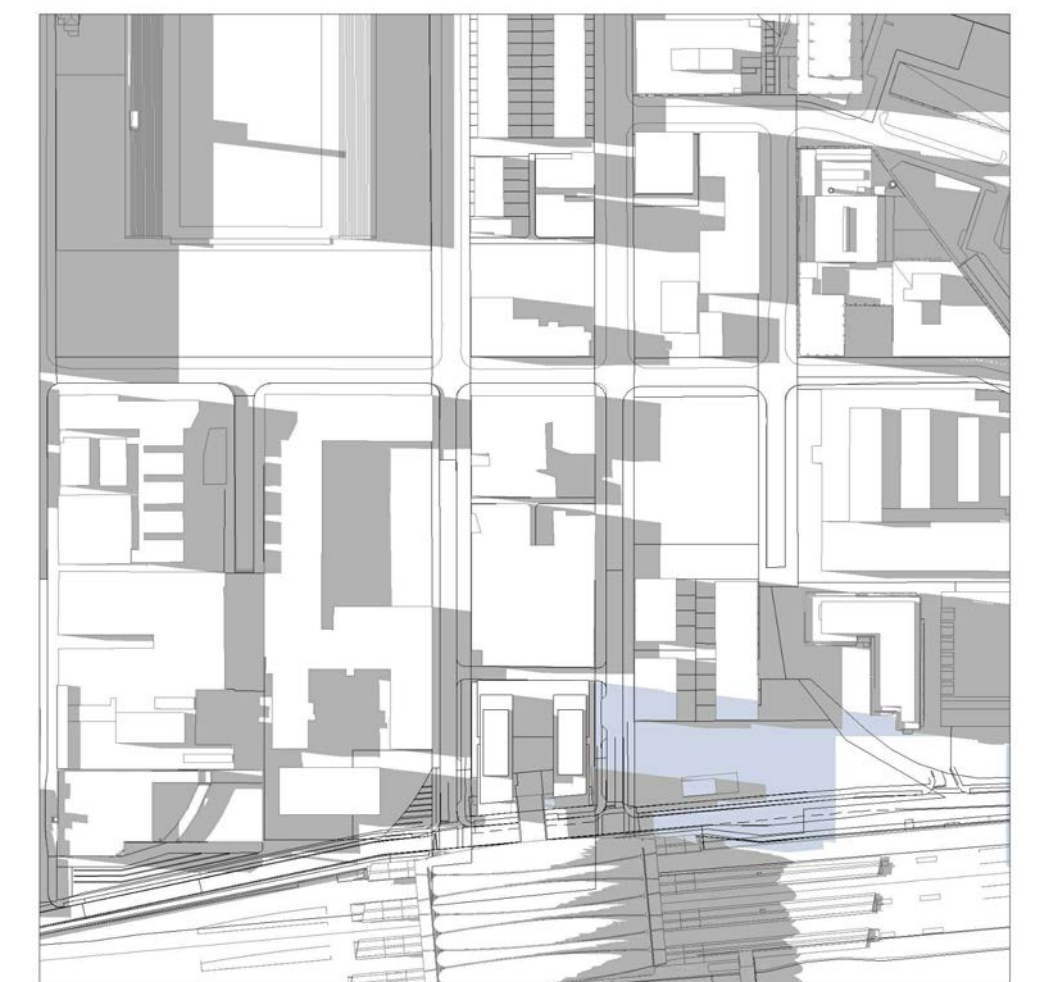
SEPTEMBER 21, 2020 - 3:18PM



SEPTEMBER 21, 2020 - 4:18PM



SEPTEMBER 21, 2020 - 5:18PM



SEPTEMBER 21, 2020 - 6:18PM

LEGEND
 EXISTING SHADOWS
 NEW SHADOWS

SHEET No. 101T602BFILE: BIM 360/10206938_OL.TA_Planning/10206938-TD001B-LKSRW-EXHIBITION.rvt


ISSUANCE	
1	2021-05-21 ISSUED FOR REZONING

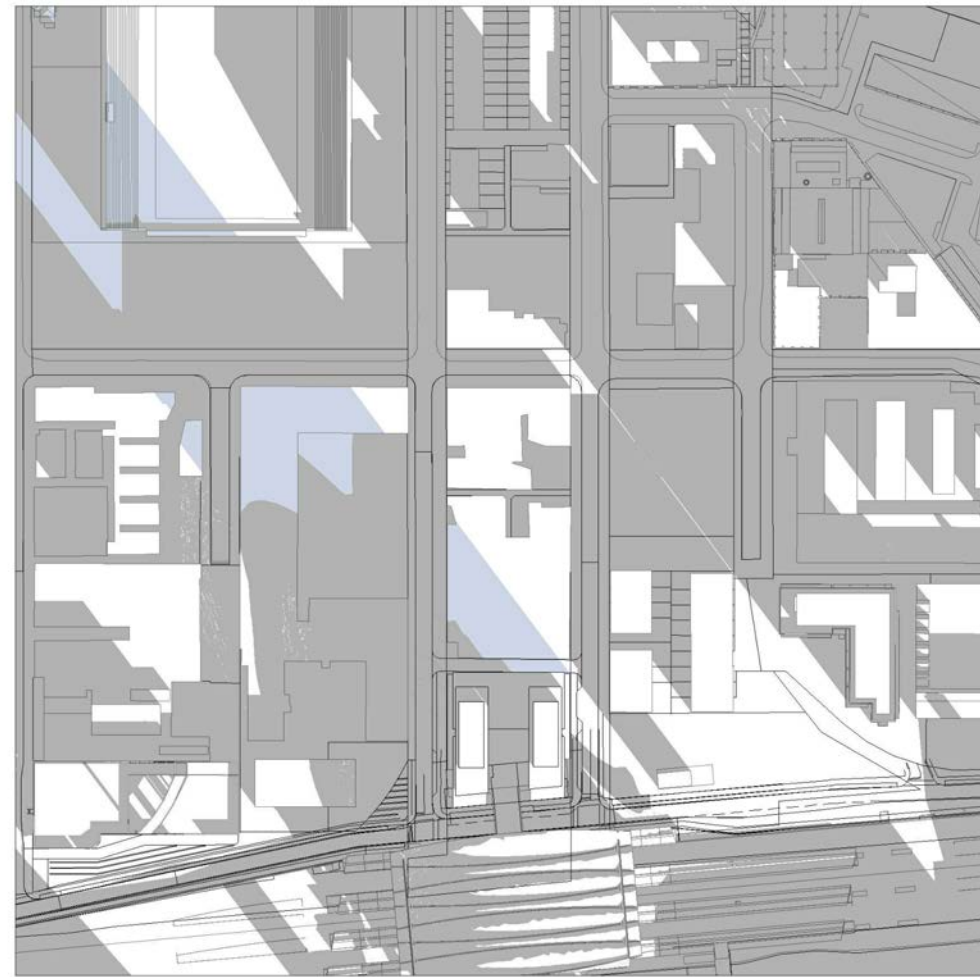

DRAFT ARCHITECTURE AND LANDSCAPE SET - REZONING



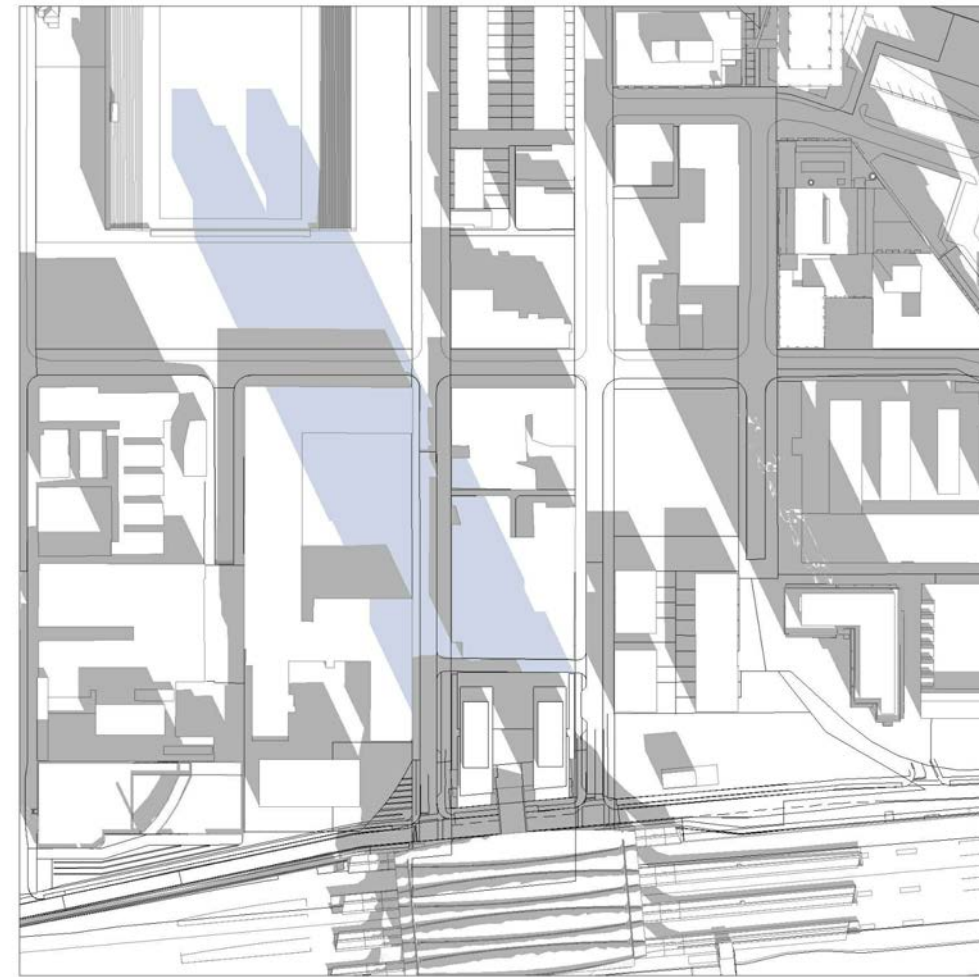
DESIGNED A. BUDD
 DRAWN A. NANKIVELL
 CHECKED J. RODRIGUEZ-VILLA
 APPROVED L. BRESLER

ONTARIO LINE
 TITLE
ITOC
 LAKESHORE WEST | EXHIBITION
 SHADOW STUDIES - SEPTEMBER

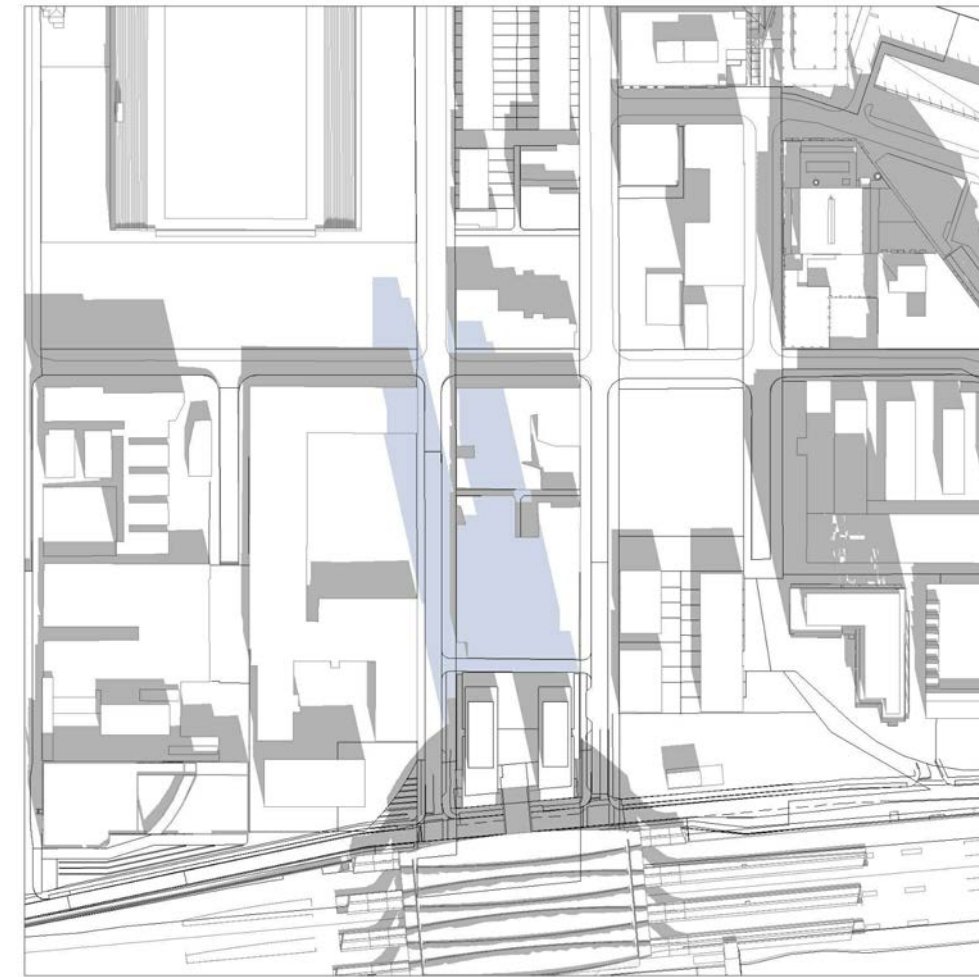
Plot Date: 2021-05-21 4:36:11 PM

Infrastructure Ontario
 SCALE 1 : 500
 DRAWING NUMBER 101T602B



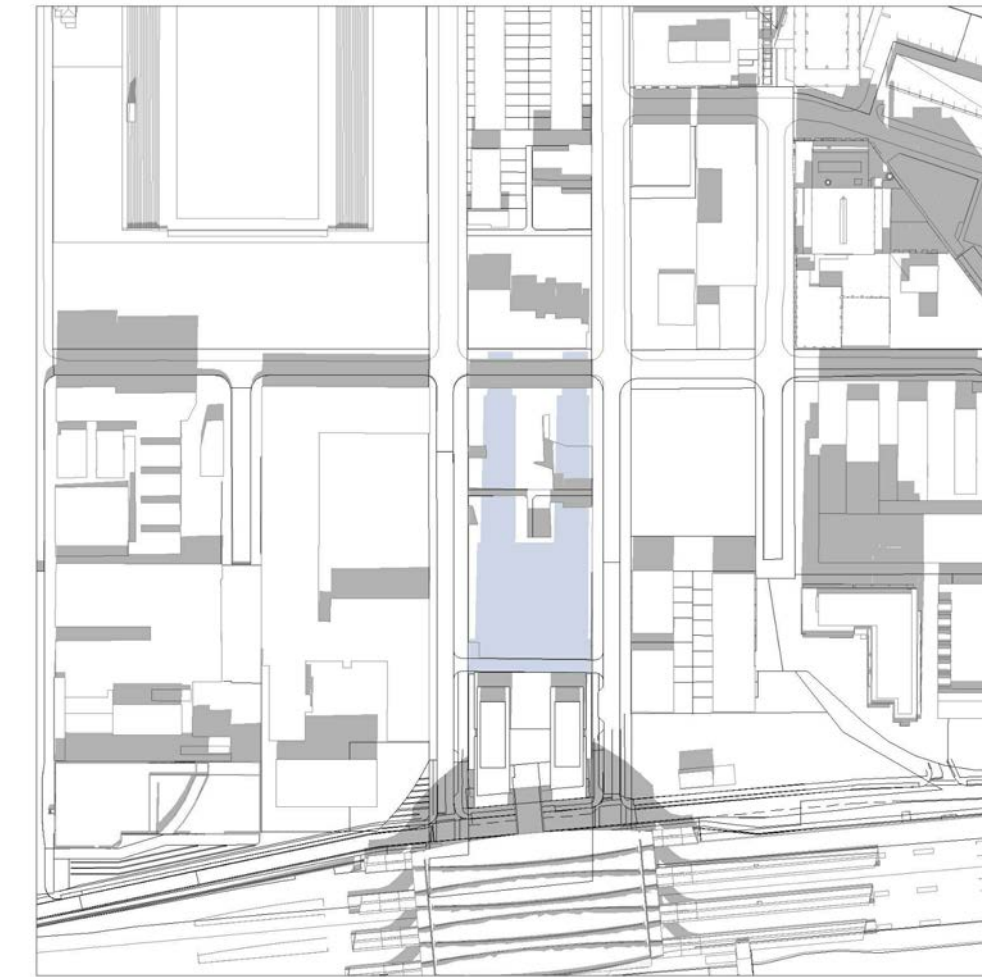
DECEMBER 21, 2020 - 9:18AM



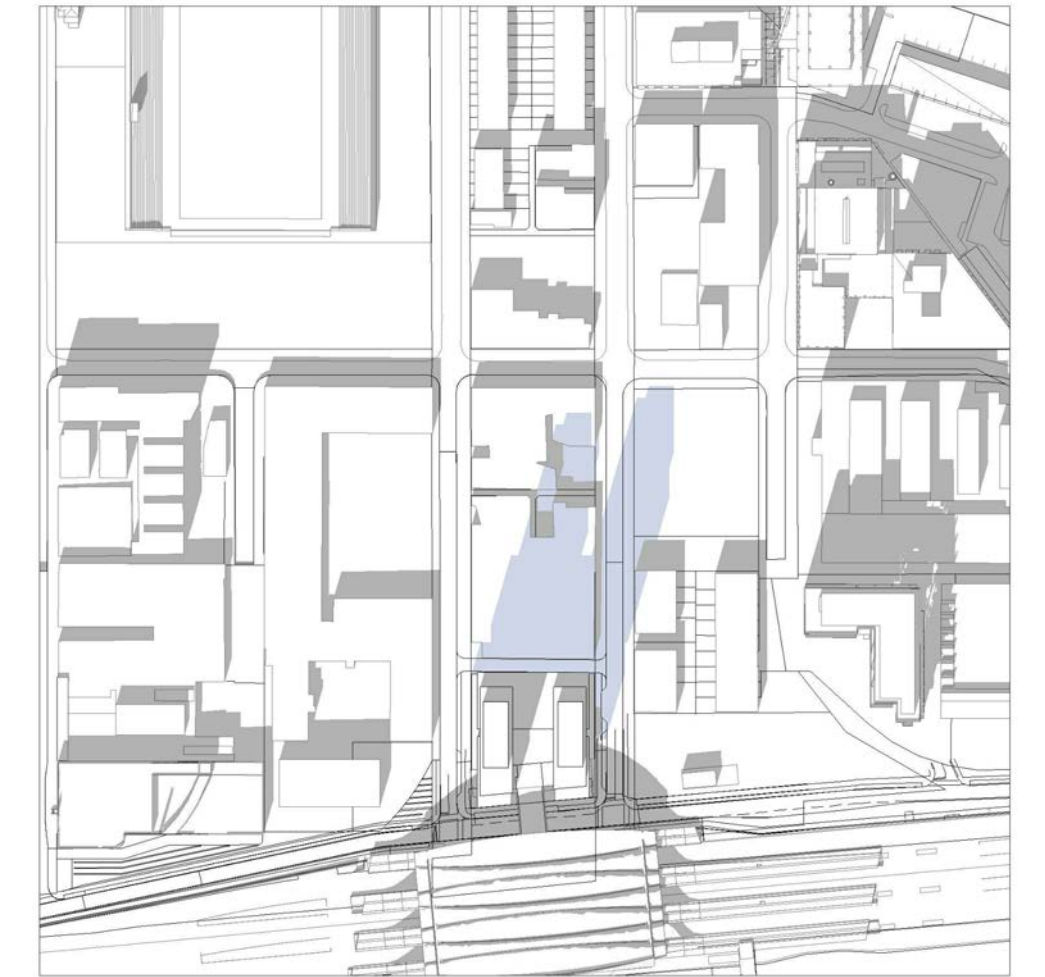
DECEMBER 21, 2020 - 10:18AM



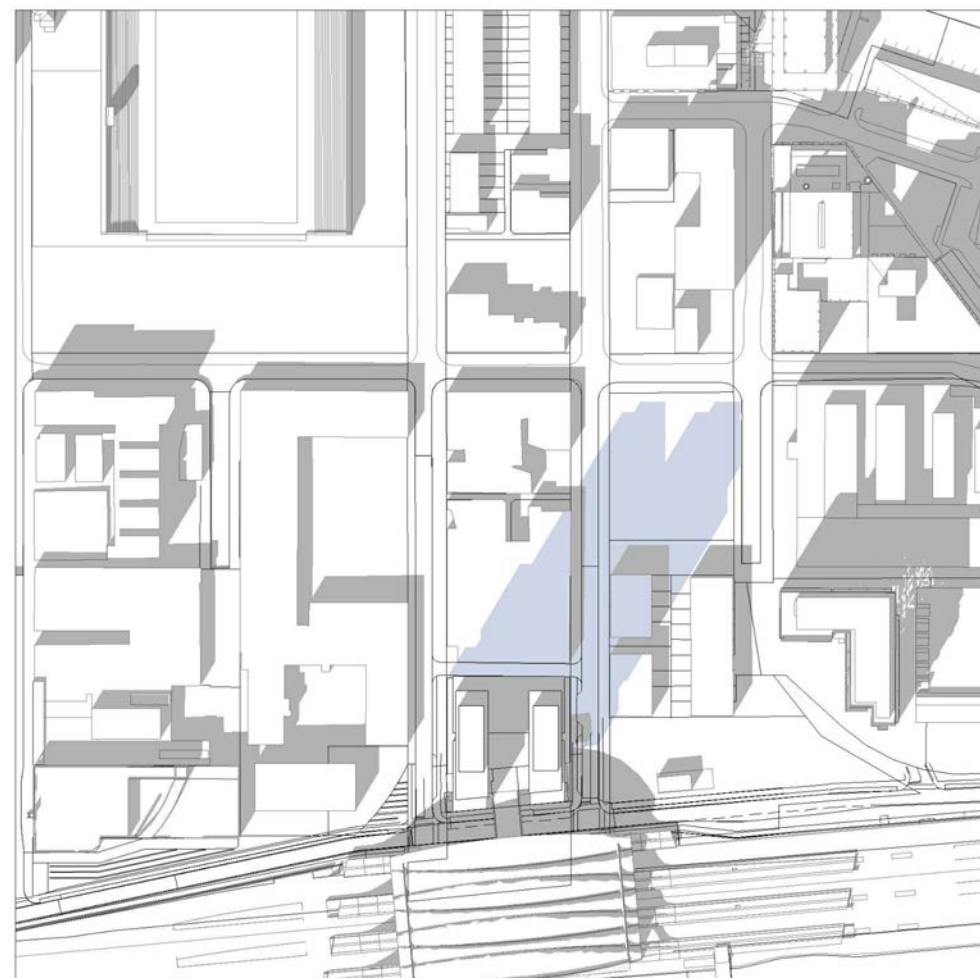
DECEMBER 21, 2020 - 11:18AM



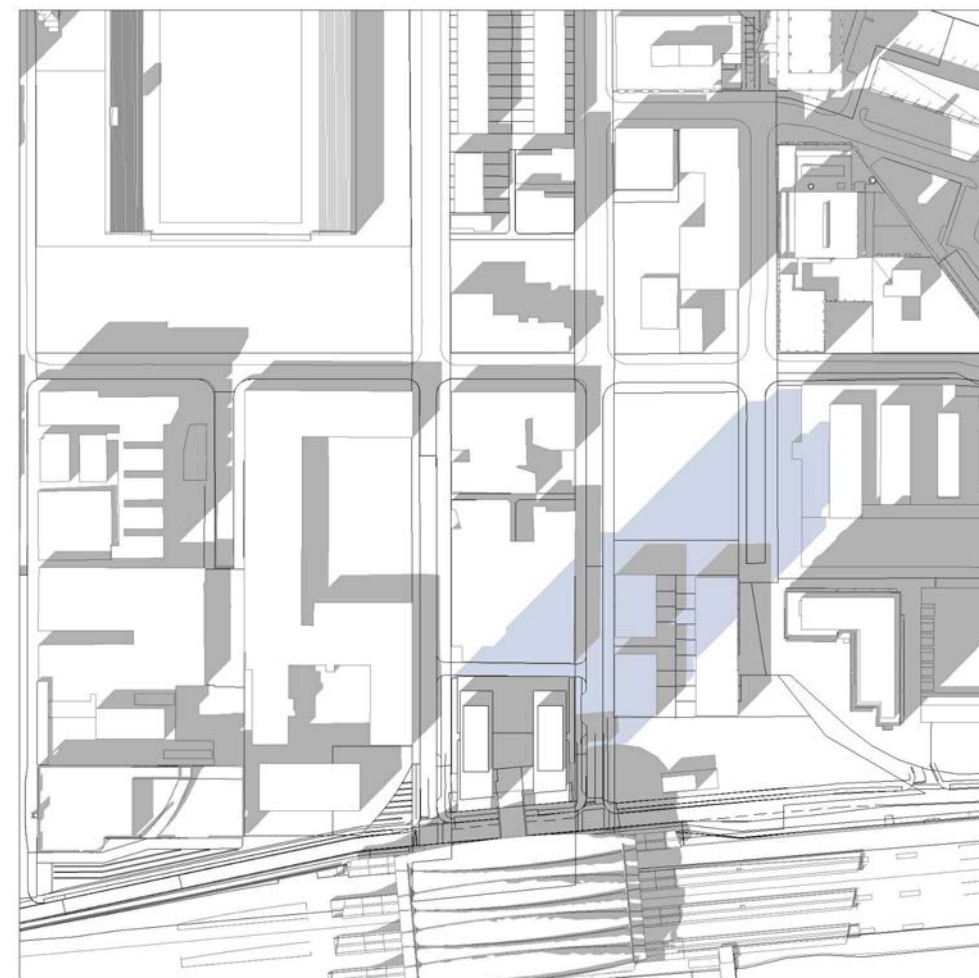
DECEMBER 21, 2020 - 12:18PM



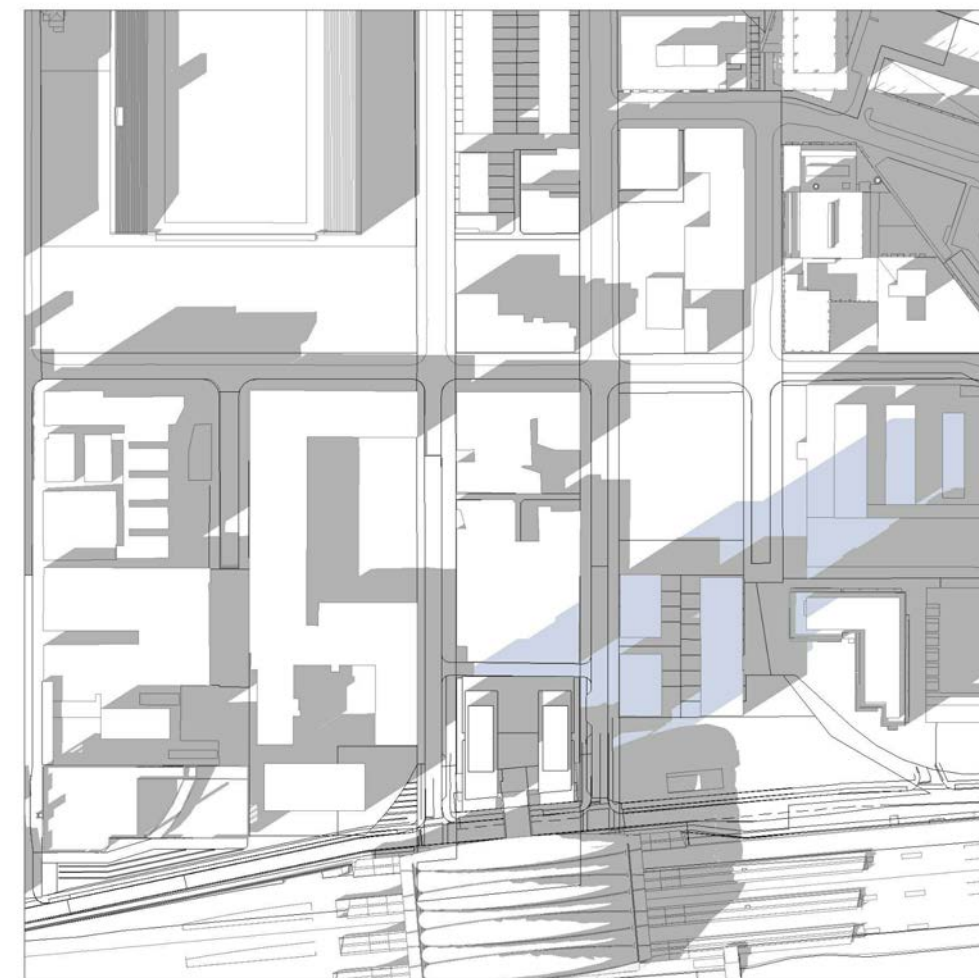
DECEMBER 21, 2020 - 1:18PM



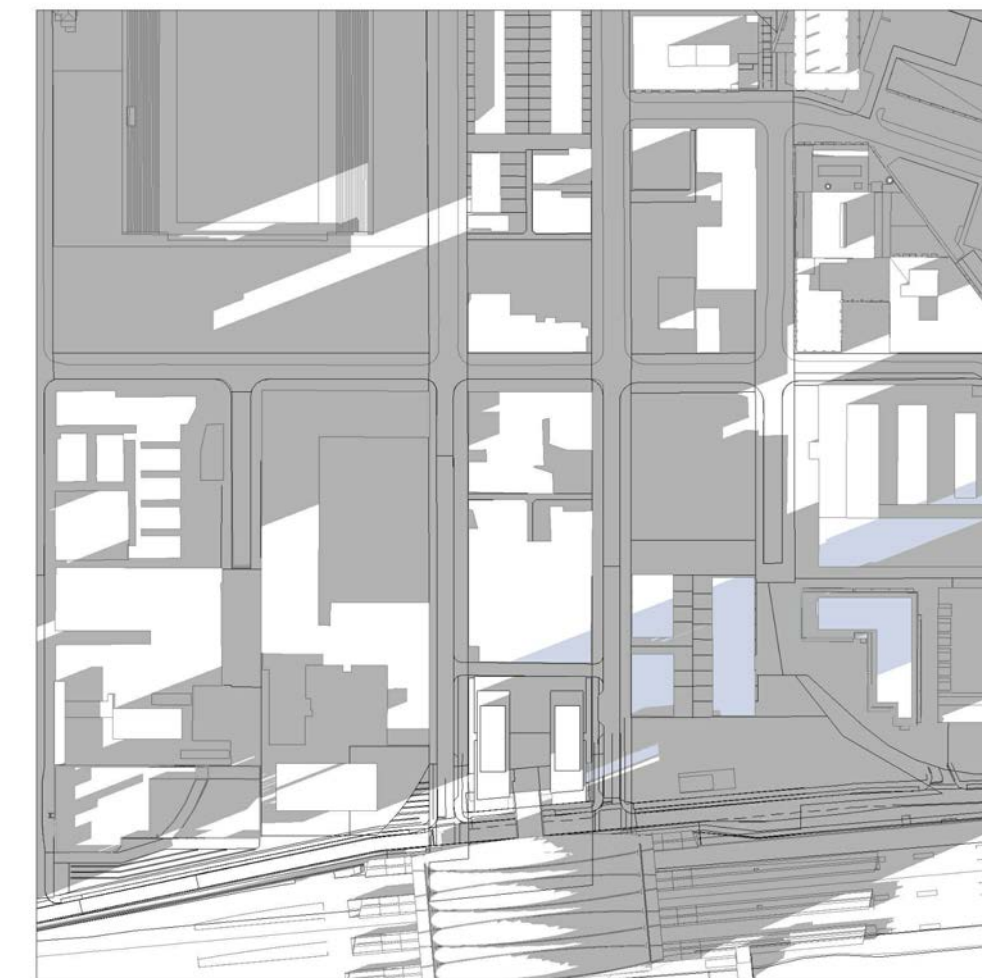
DECEMBER 21, 2020 - 2:18PM




DECEMBER 21, 2020 - 3:18PM



DECEMBER 21, 2020 - 4:18PM



DECEMBER 21, 2020 - 5:18PM



DECEMBER 21, 2020 - 6:18PM

LEGEND
 EXISTING SHADOWS
 NEW SHADOWS

SHEET No. 101T603BFILE: BIM 360://10206938_OL.TA_Planning/10206938-TD001B-LKSRW-EXHIBITION.rvt

ISSUANCE		DRAFT ARCHITECTURE AND LANDSCAPE SET - REZONING	 NOT FOR ESTIMATING OR BIDDING NOT FOR CONSTRUCTION	 ONTARIO LINE TECHNICAL ADVISOR	 LIANA BRESLER LICENCE 8272	DESIGNED <u>A. BUDD</u> DRAWN <u>A. NANKIVELL</u> CHECKED <u>J. RODRIGUEZ-VILLA</u> APPROVED <u>L. BRESLER</u>	ONTARIO LINE ITOC LAKESHORE WEST EXHIBITION SHADOW STUDIES - DECEMBER	Plot Date: 2021-05-21 4:36:12 PM
1	2021-05-21 ISSUED FOR REZONING							 Infrastructure Ontario