

ONTARIO LINE

INTEGRATED TRANSIT ORIENTED COMMUNITY

383 KING STREET EAST, 39 BERKELEY STREET,

SHEET No. SST000B FILE: BIM_360/10206938_OLTA_Planning/10206938-ID009-DT-CORKTOWN.rvt



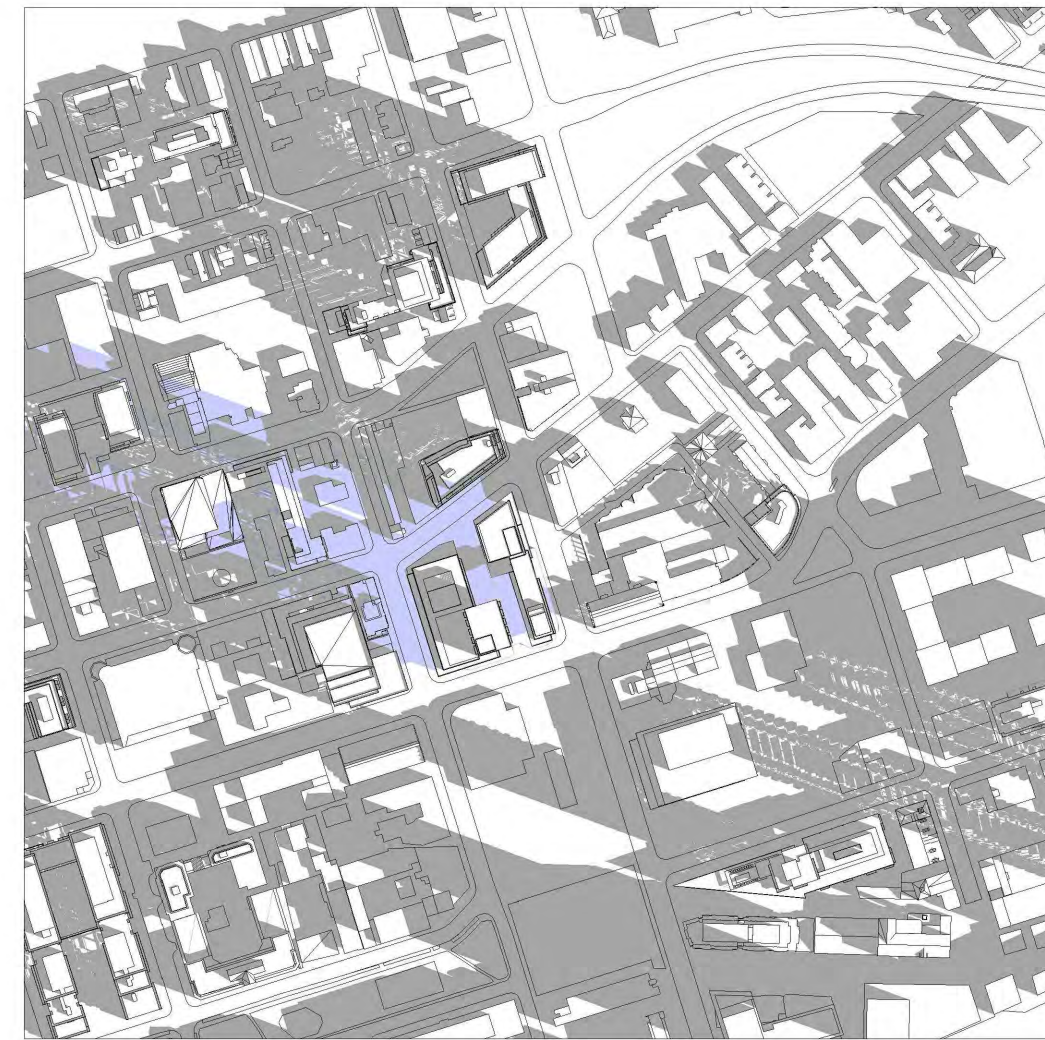

SHADOW STUDY

CONFIDENTIAL INFORMATION - NOT FOR CONSTRUCTION - NOT FOR
ESTIMATING OR BIDDING - TRANSIT STATION AREAS BY OTHERS ARE
SHOWN FOR REFERENCE AND ARE NOT PART OF THIS APPLICATION

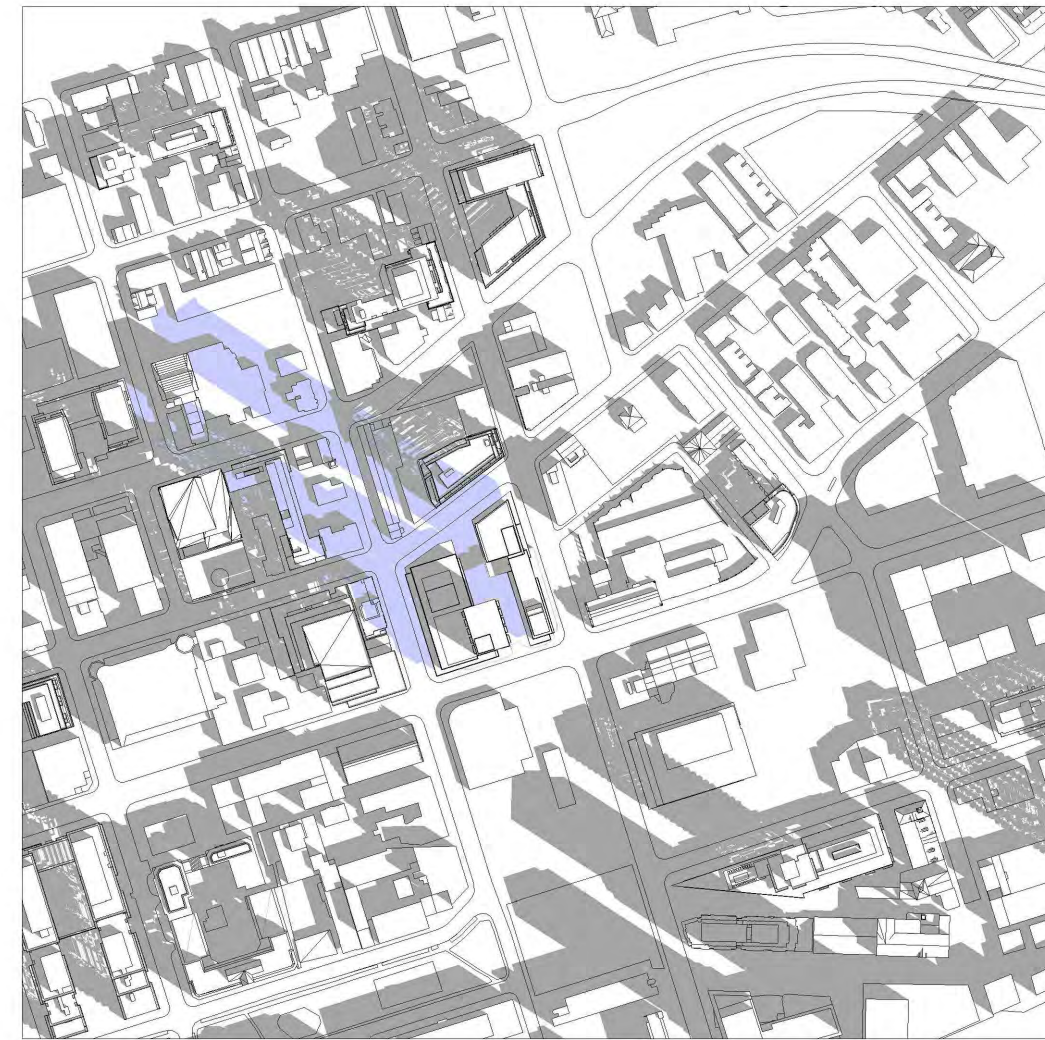
Plot Date: 2021-09-02 5:42:55 PM



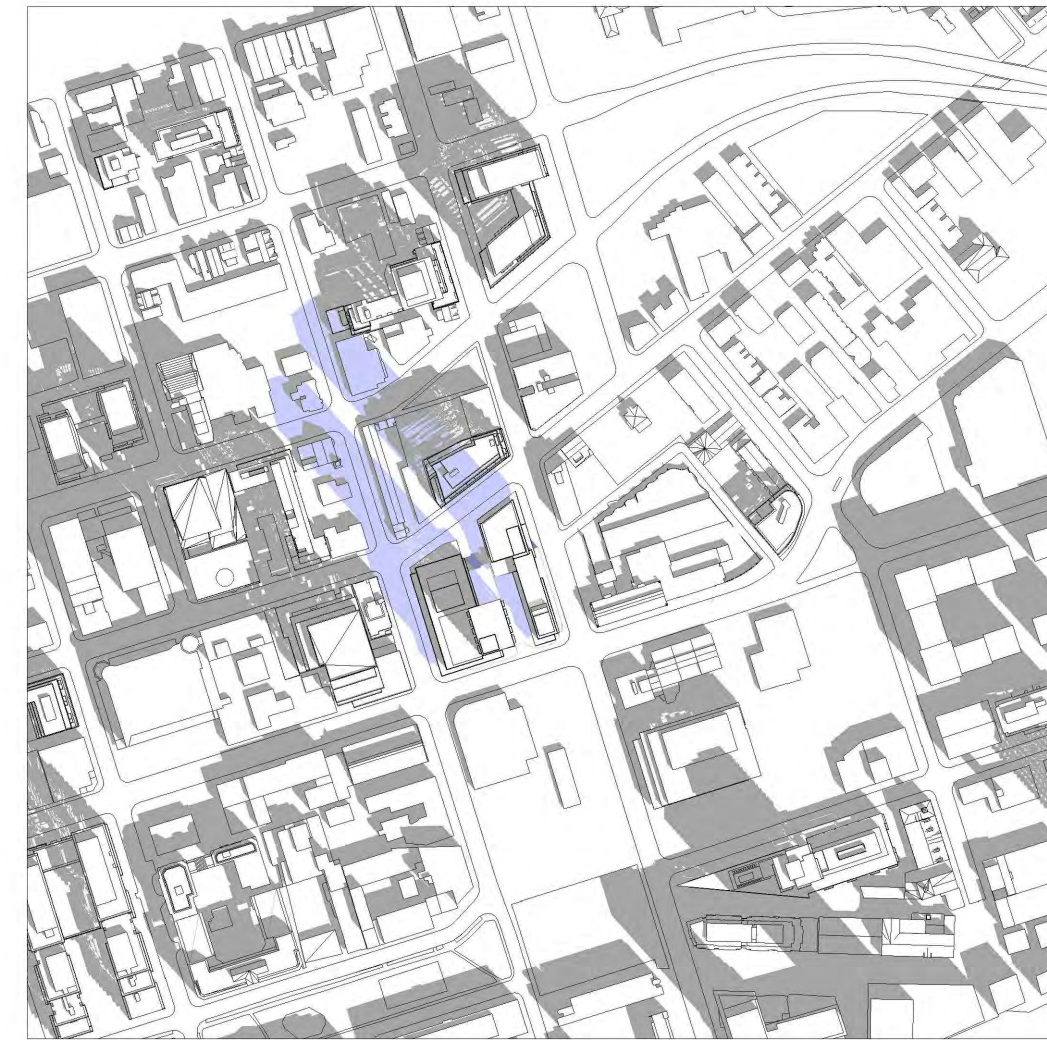
Drawing Number
SST000B



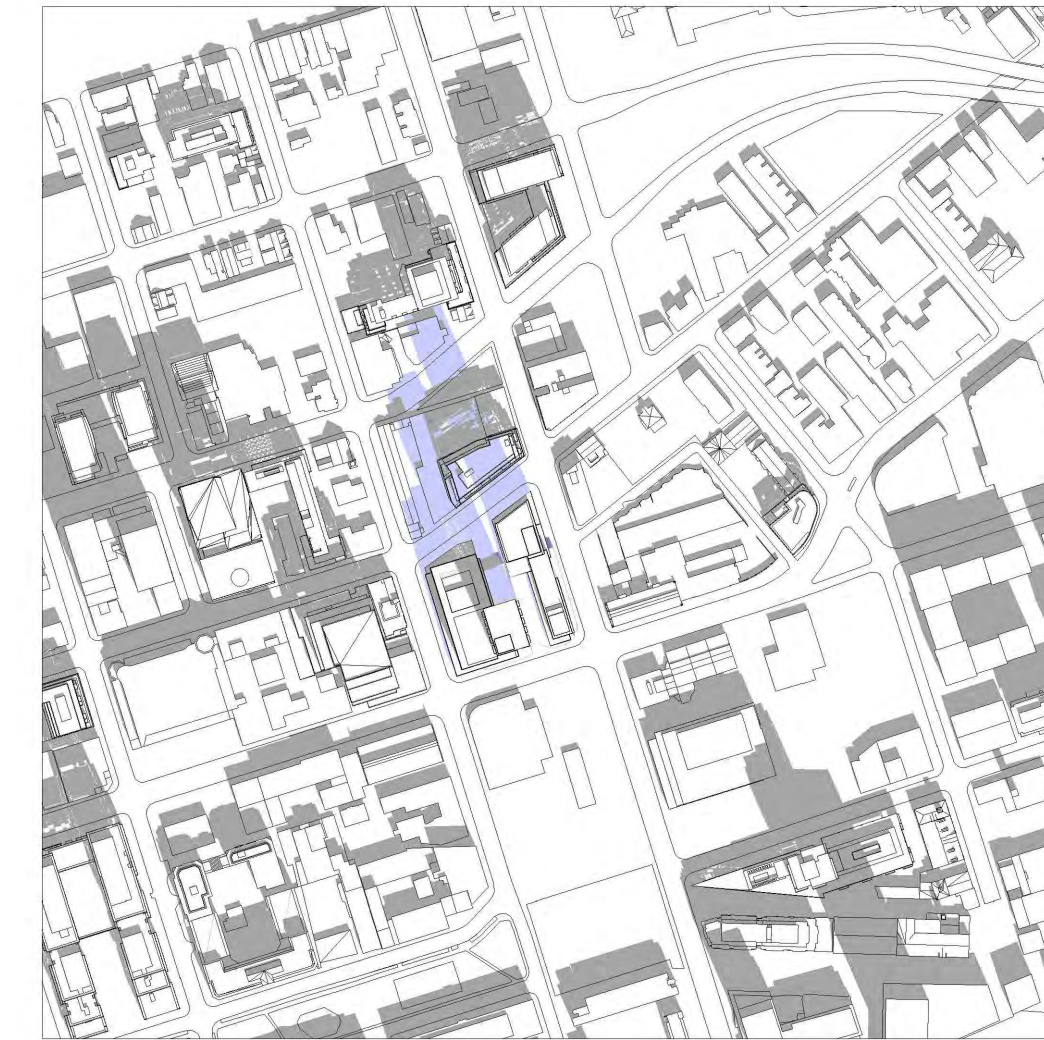
MARCH 21, 2020 - 9:18



MARCH 21, 2020 - 10:18



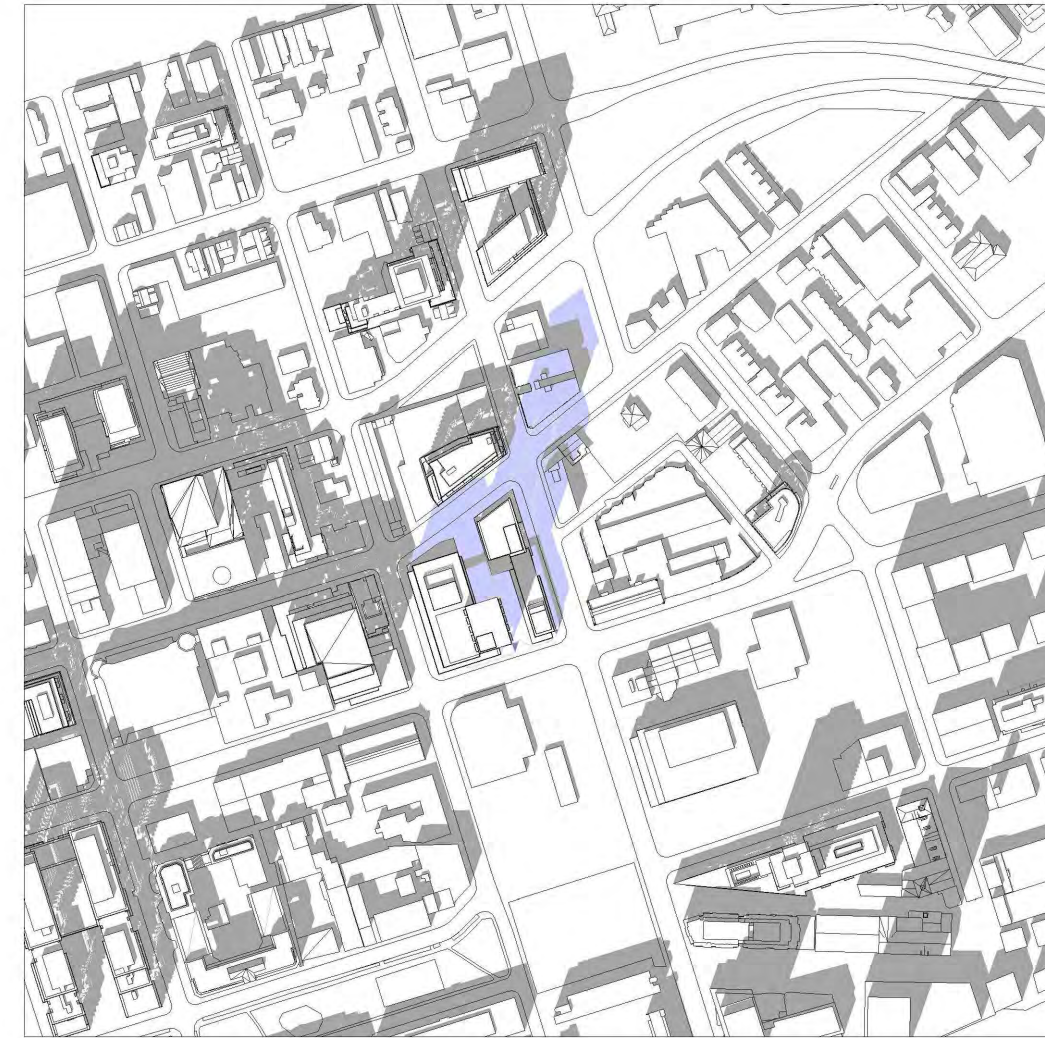
MARCH 21, 2020 - 11:18



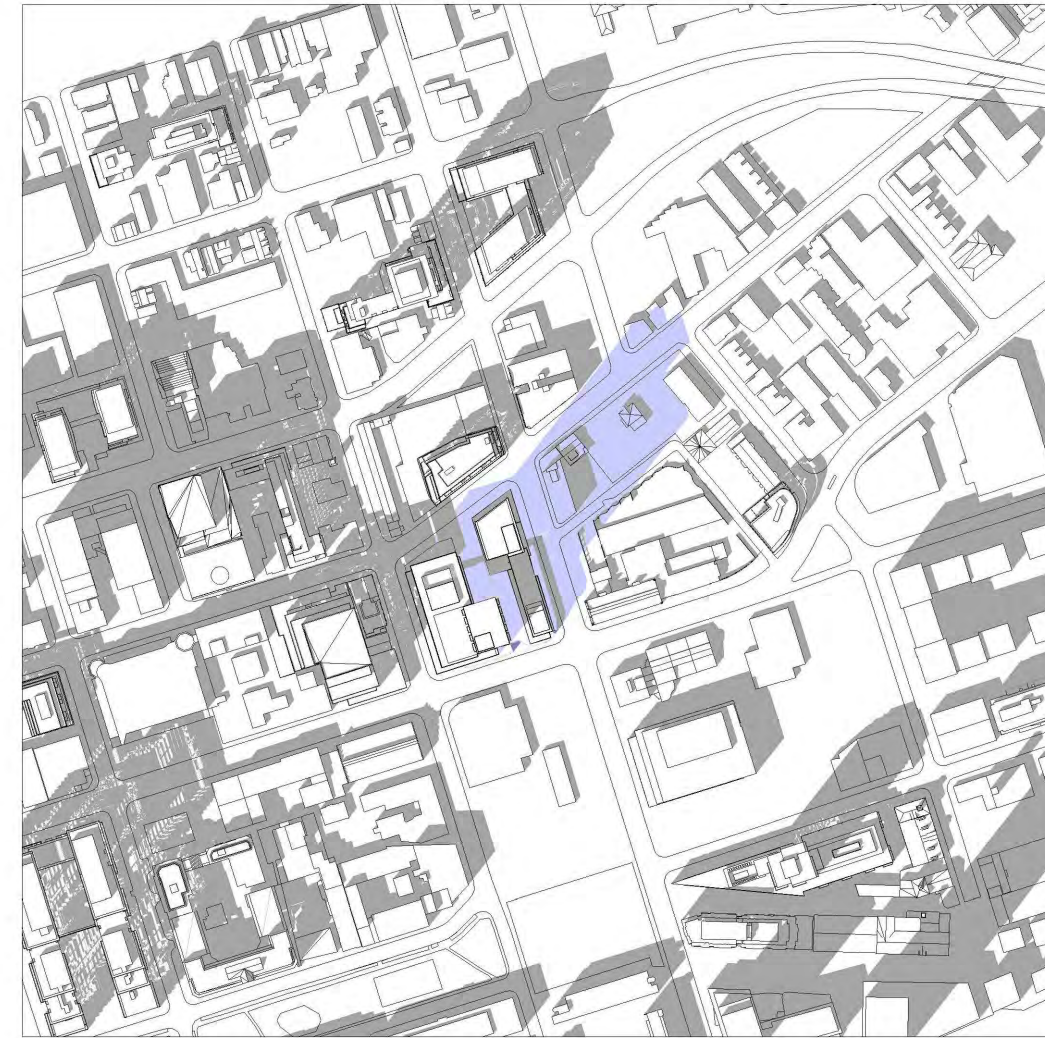
MARCH 21, 2020 - 12:18



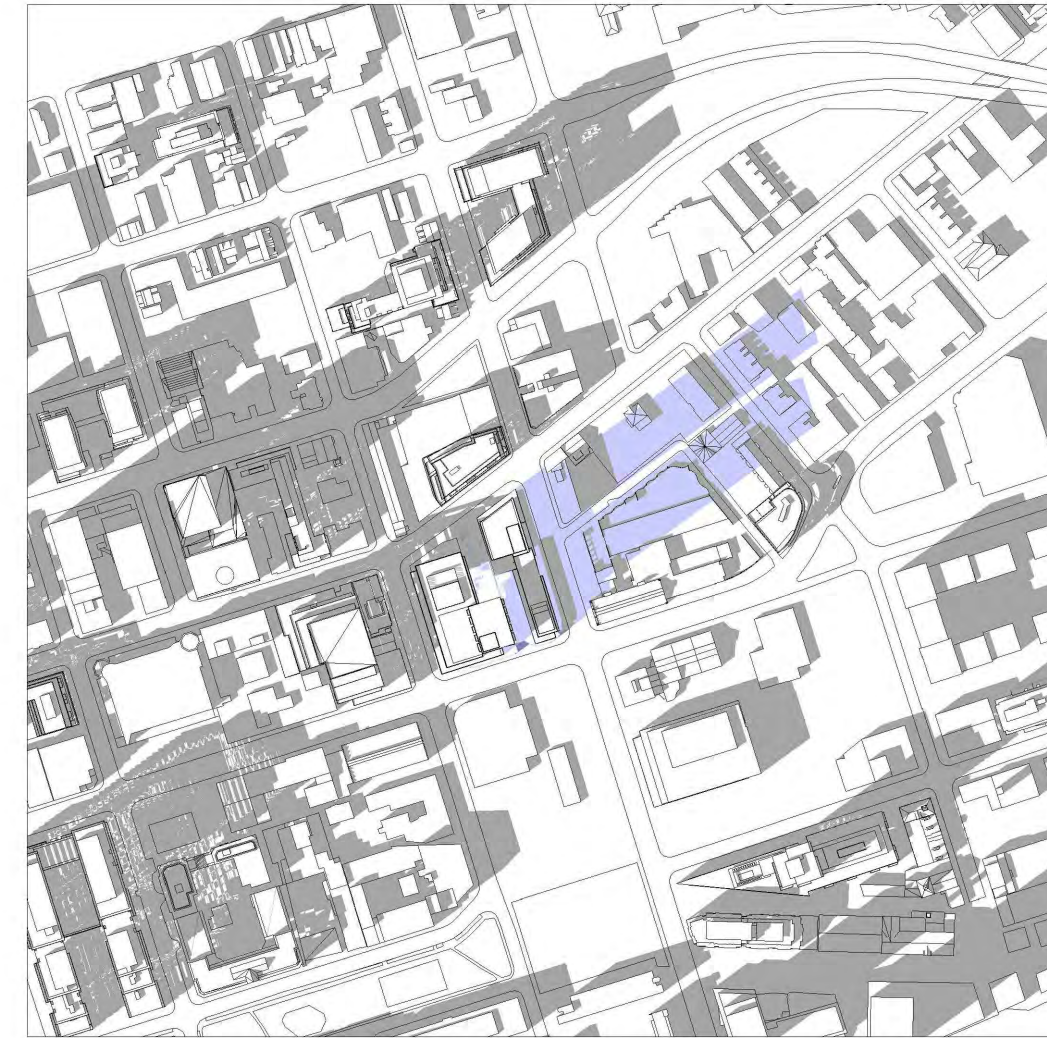
MARCH 21, 2020 - 13:18



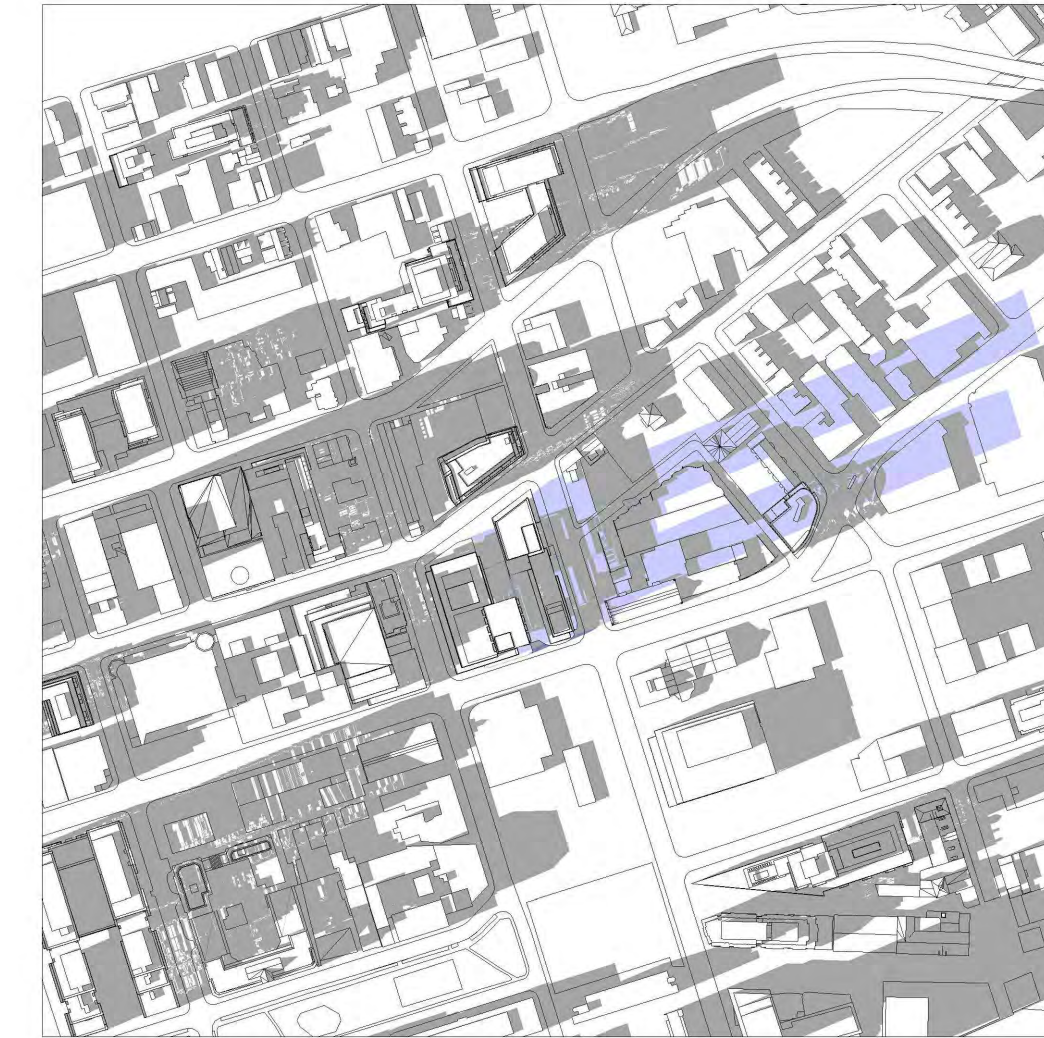
MARCH 21, 2020 - 14:18



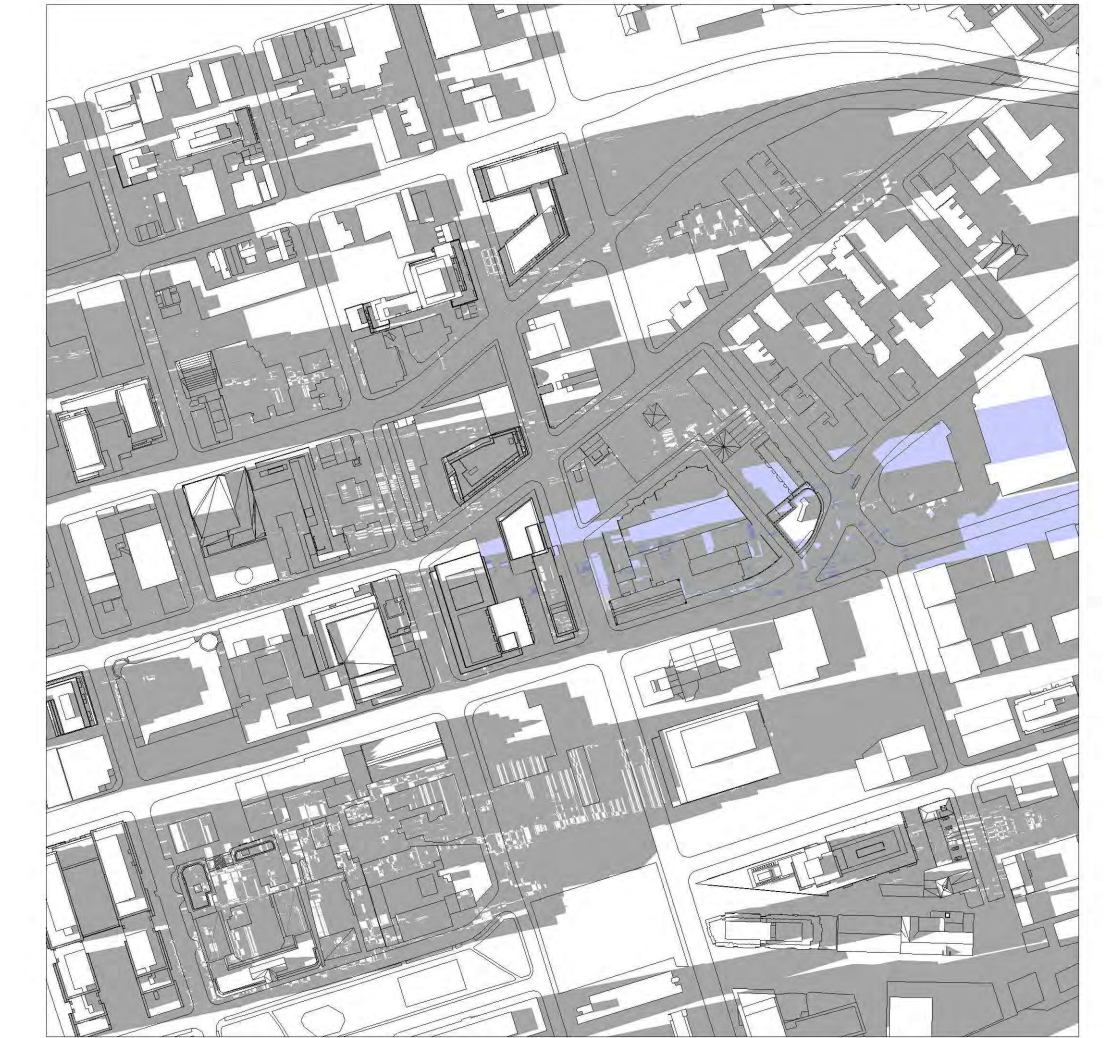
MARCH 21, 2020 - 15:18



MARCH 21, 2020 - 16:18



MARCH 21, 2020 - 17:18





MARCH 21, 2020 - 18:18

SHEET No. SST001B FILE: BIM 360://10206938_OLTA_Planning/10206938-TD009-DT-CORKTOWN.rvt

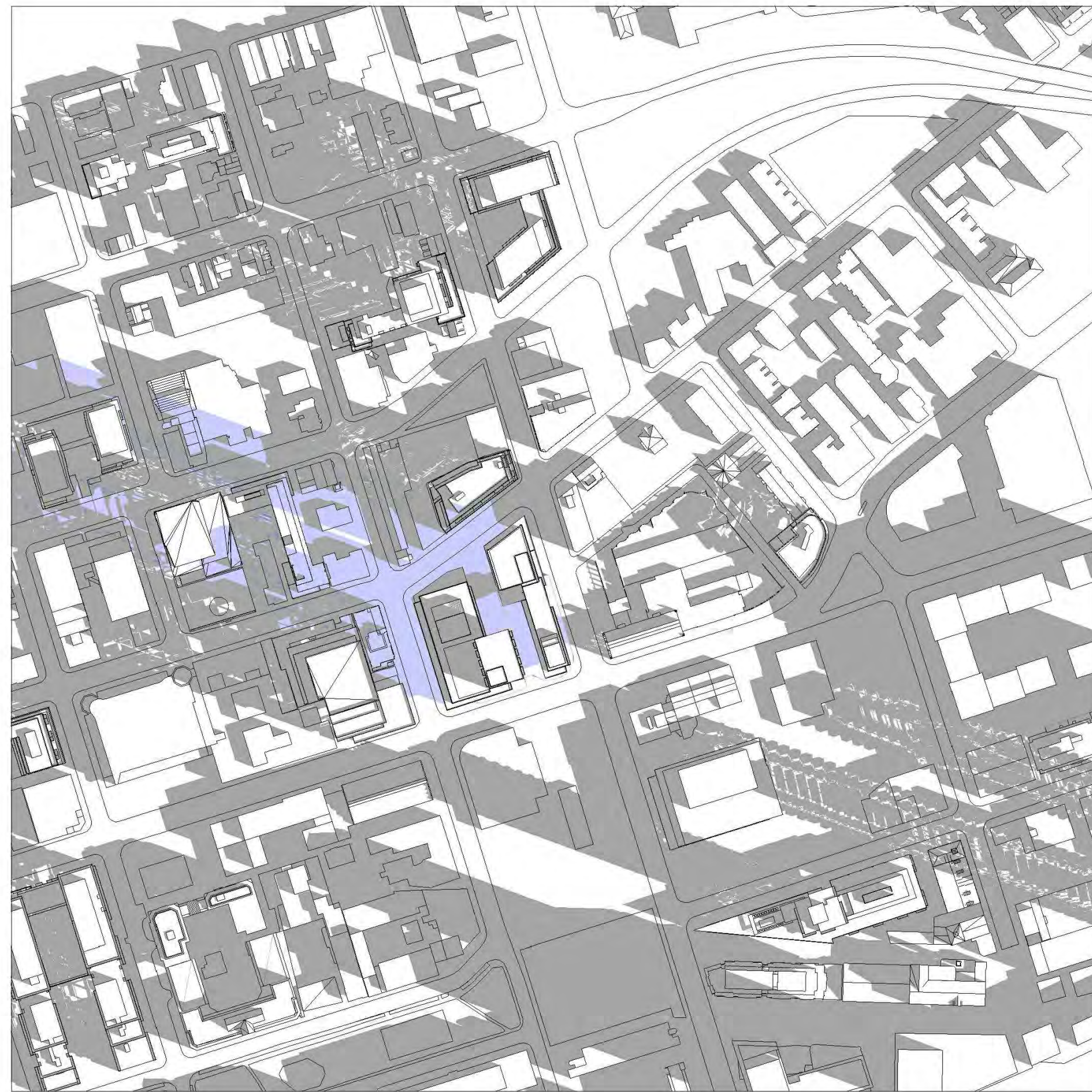

REVISIONS	REVISIONS

SCALE (S)	STATUS SHADOW STUDY

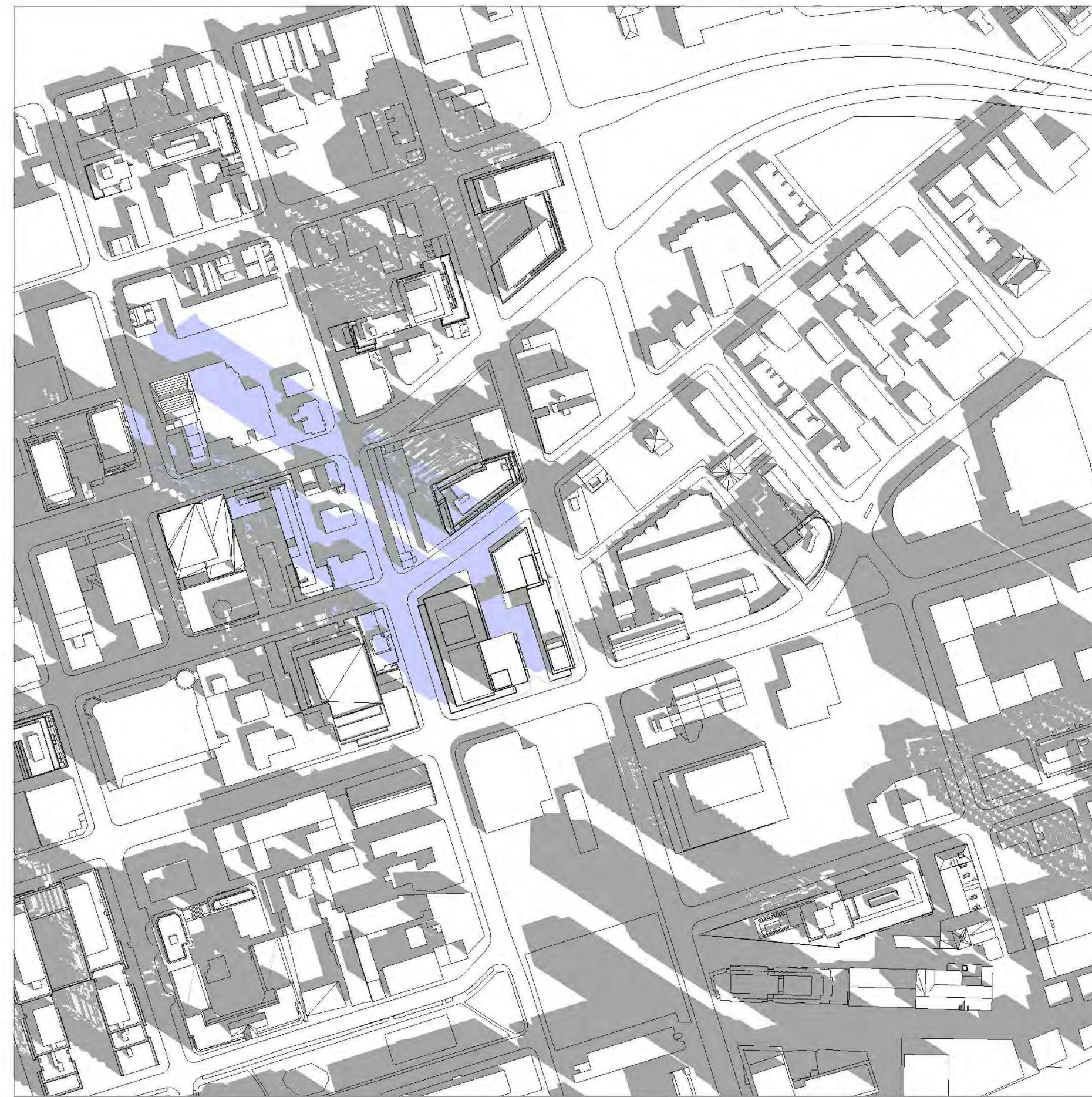


TITLE	Ontario Line ITOC DOWNTOWN CORKTOWN SHADOW STUDY - MARCH
-------	---

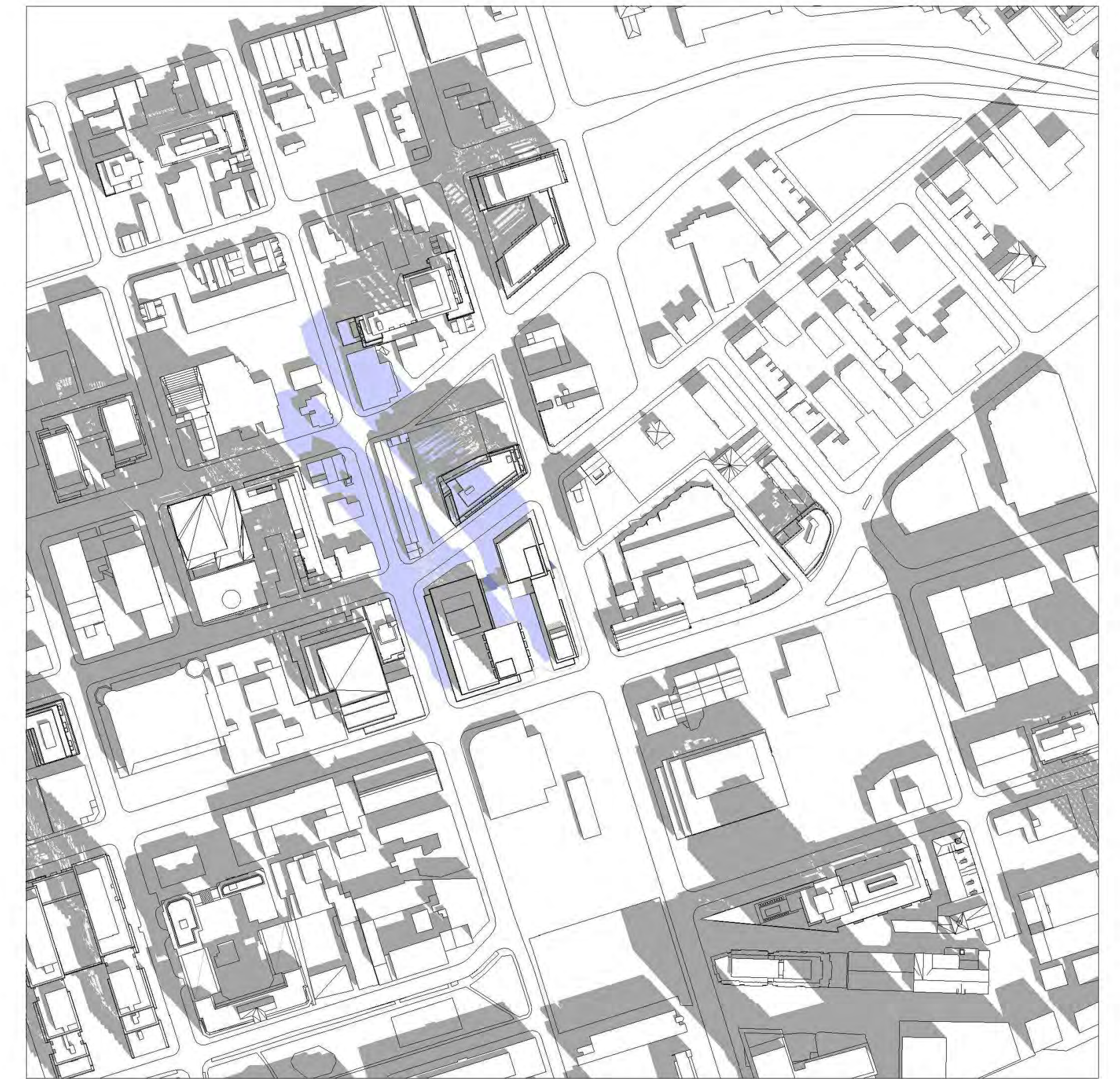
Plot Date: 09/02/21	METROLINX Infrastructure Ontario
Dwg. No. SST001B	Sheet No.



MARCH 21, 2020 - 9:18



MARCH 21, 2020 - 10:18



MARCH 21, 2020 - 11:18



SHEET No. SST002B FILE: BIM 360/10206938_OLTA_Planning/10206938-TD009-DT-CORKTOWN.rvt

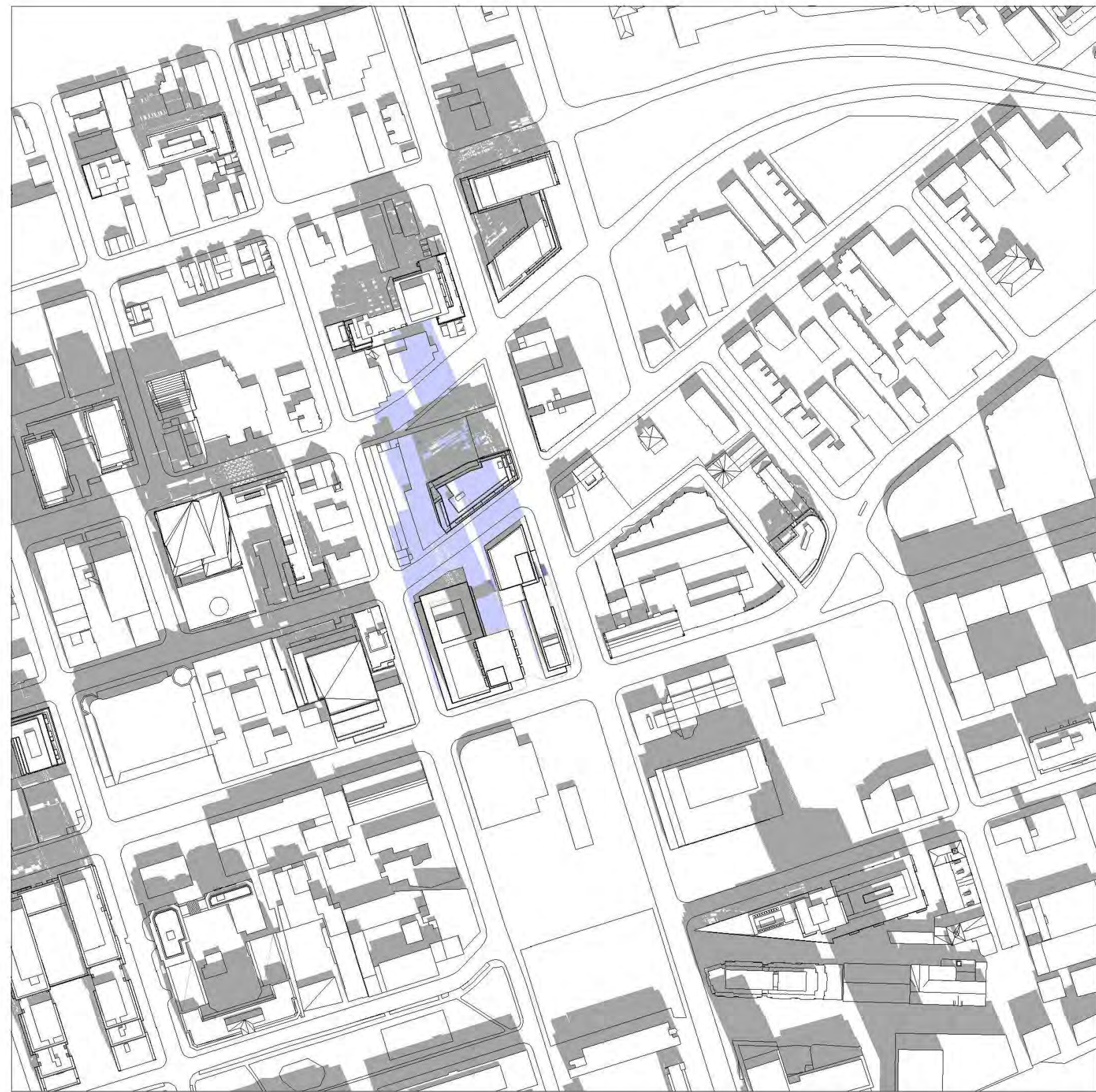

REVISIONS	REVISIONS

SHADOW STUDY	
SCALE (S)	STATUS SHADOW STUDY



Ontario Line	
ITOC	
DOWNTOWN CORKTOWN	
SHADOW STUDY - MARCH	

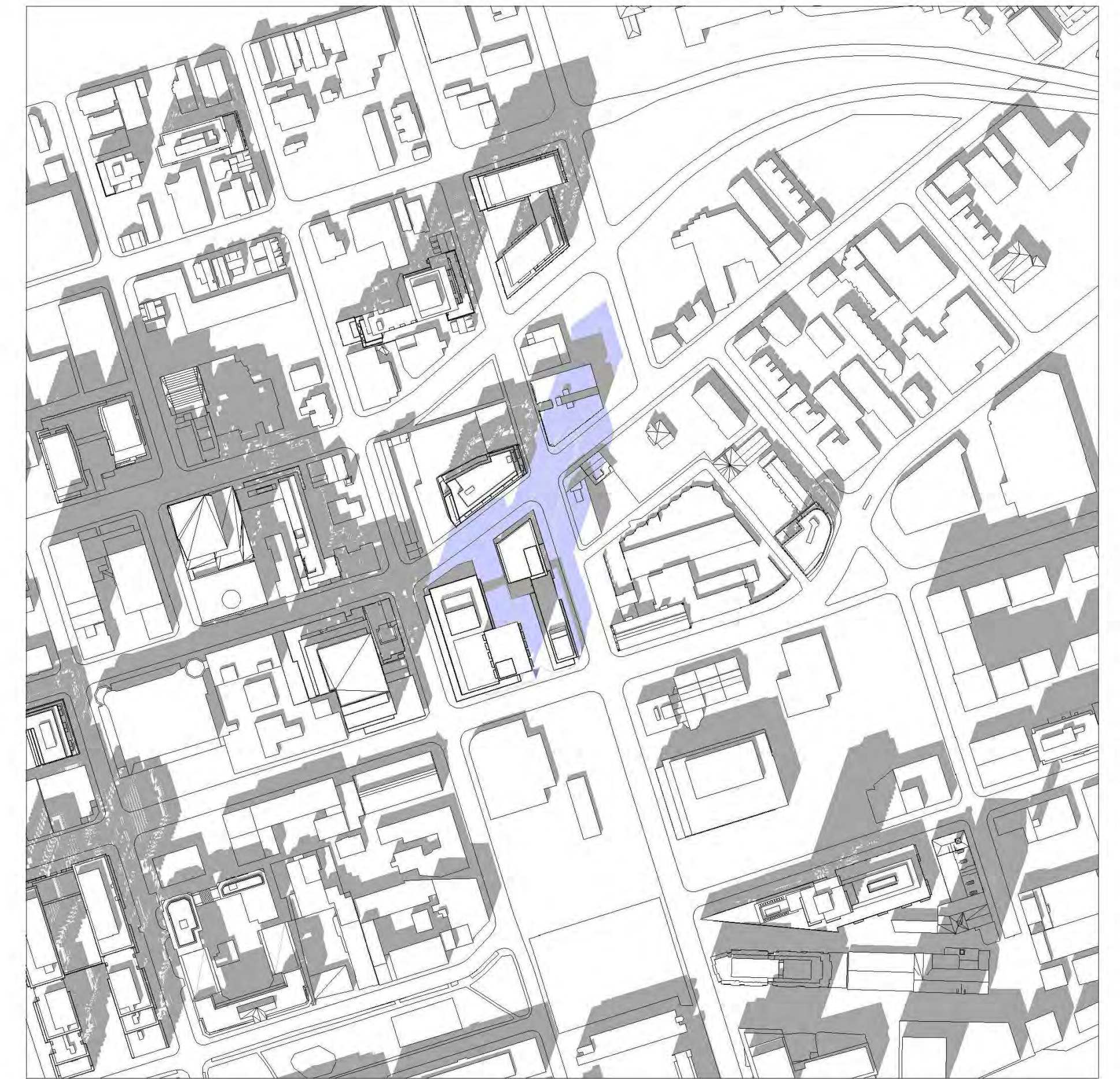
Plot Date: 09/02/21
 METROLINX
 Infrastructure Ontario
Dwg. No. SST002B
Sheet No.



MARCH 21, 2020 - 12:18



MARCH 21, 2020 - 13:18





MARCH 21, 2020 - 14:18

SHEET No. SST003B FILE: BIM 360/10206938_OLTA_Planning/10206938-TD009-DT-CORKTOWN.rvt

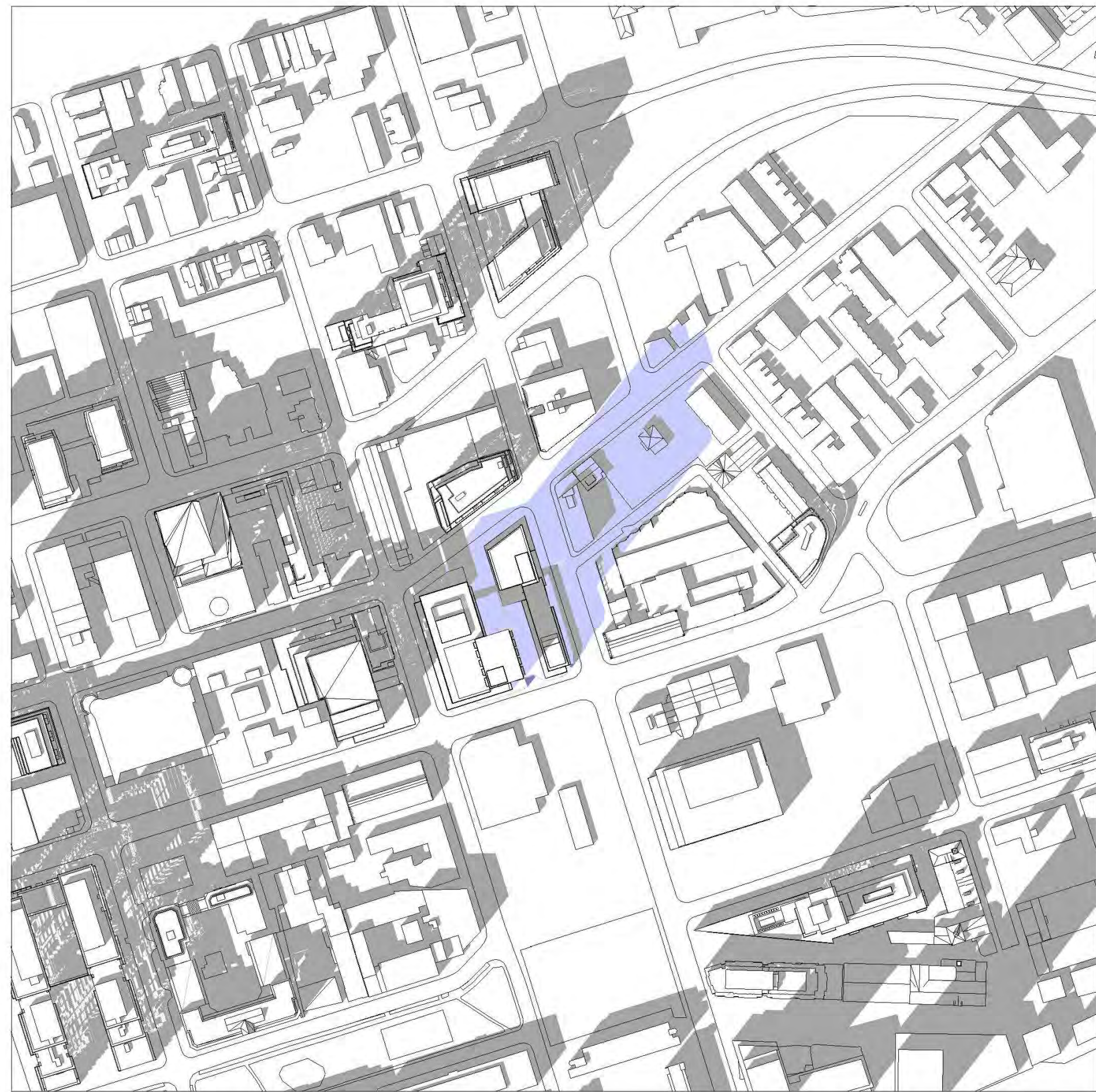

REVISIONS	REVISIONS

SHADOW STUDY	
SCALE (S)	STATUS SHADOW STUDY

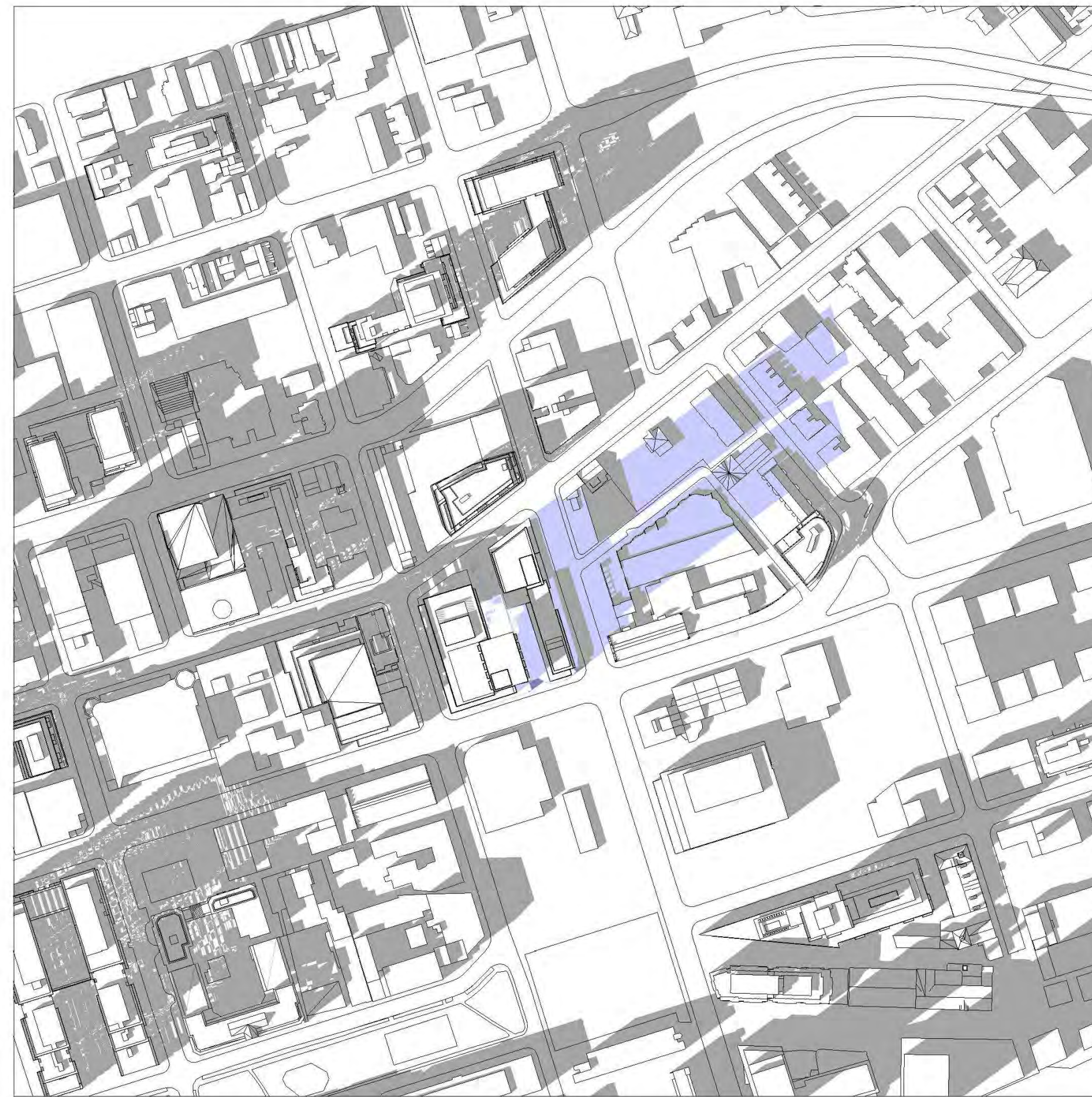


Ontario Line	
ITOC	
DOWNTOWN CORKTOWN	
SHADOW STUDY - MARCH	

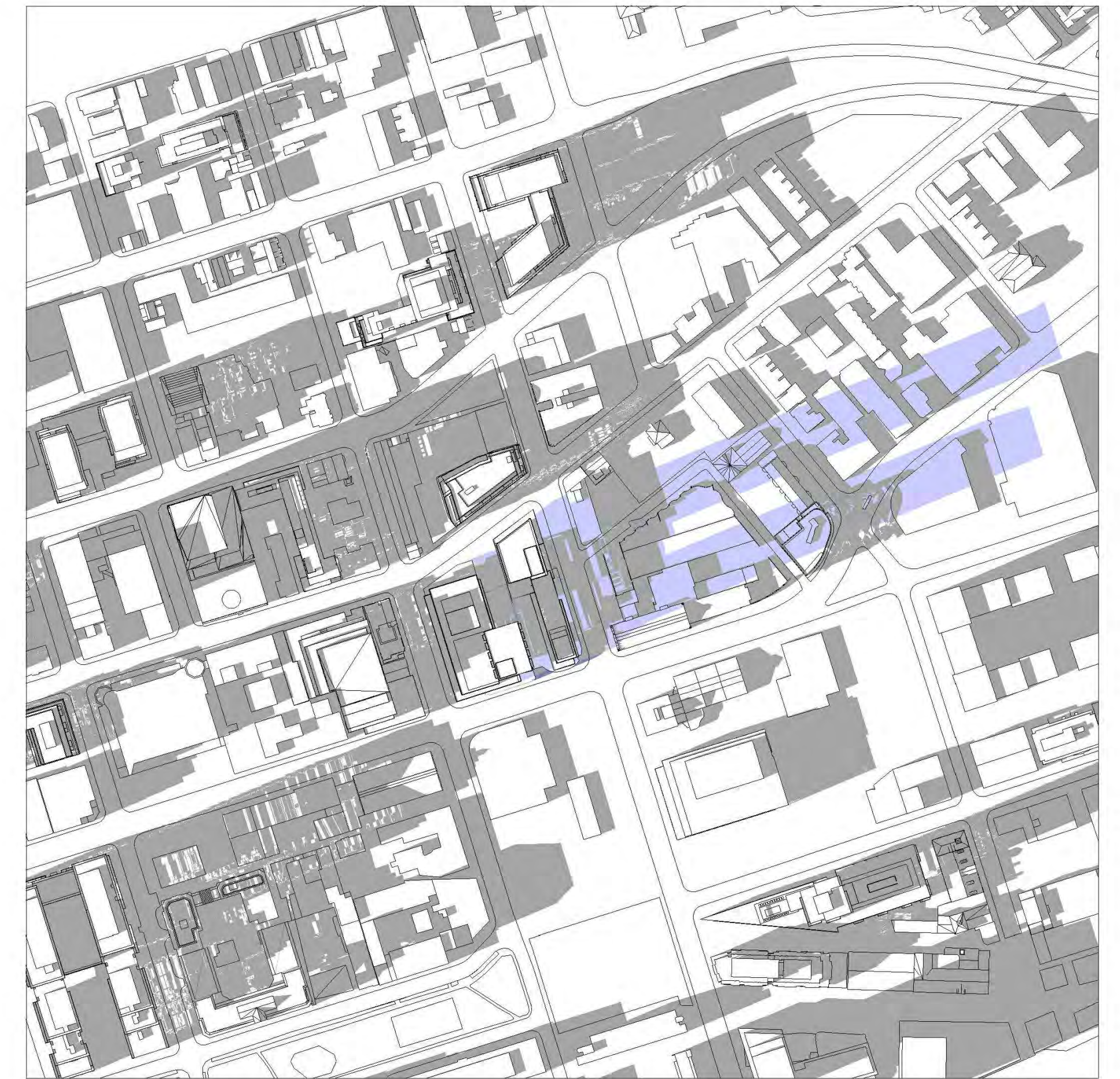
Plot Date: 09/02/21
METROLINX
Infrastructure Ontario
Dwg. No. SST003B
Sheet No.



MARCH 21, 2020 - 15:18



MARCH 21, 2020 - 16:18





MARCH 21, 2020 - 17:18

SHEET No. SST004B FILE: BIM 360/10206938_OLTA_Planning/10206938-TD009-DT-CORKTOWN.rvt

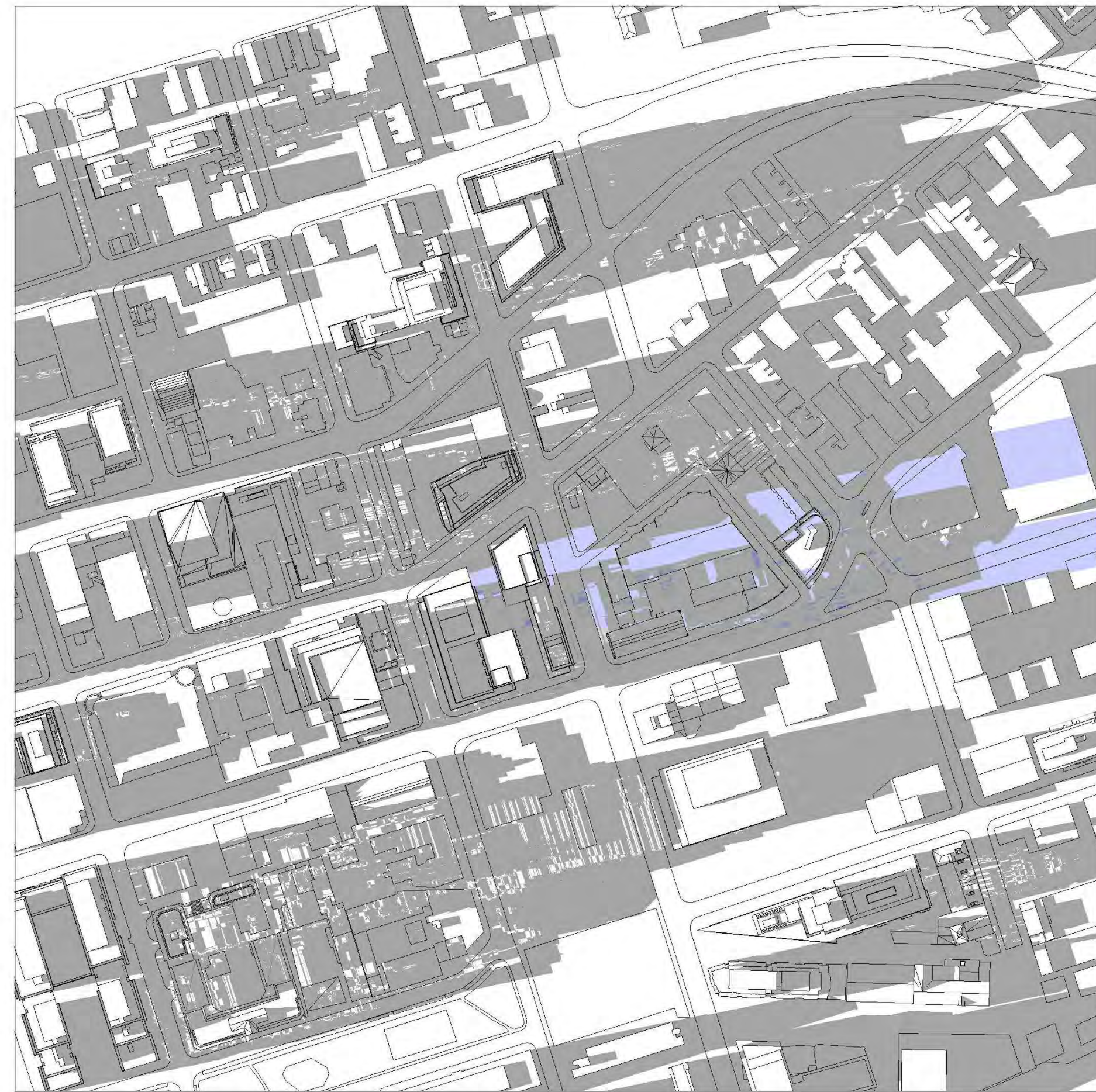

REVISIONS	REVISIONS

SHADOW STUDY	
SCALE (S)	STATUS SHADOW STUDY



Ontario Line	
ITOC	
DOWNTOWN CORKTOWN	
SHADOW STUDY - MARCH	

Plot Date: 09/02/21		Infrastructure Ontario
Dwg. No. SST004B		



MARCH 21, 2020 - 18:18

SHEET No. SST005B FILE: BIM 360/10206938_OLTA_Planning/10206938-TD009-DT-CORKTOWN.rvt

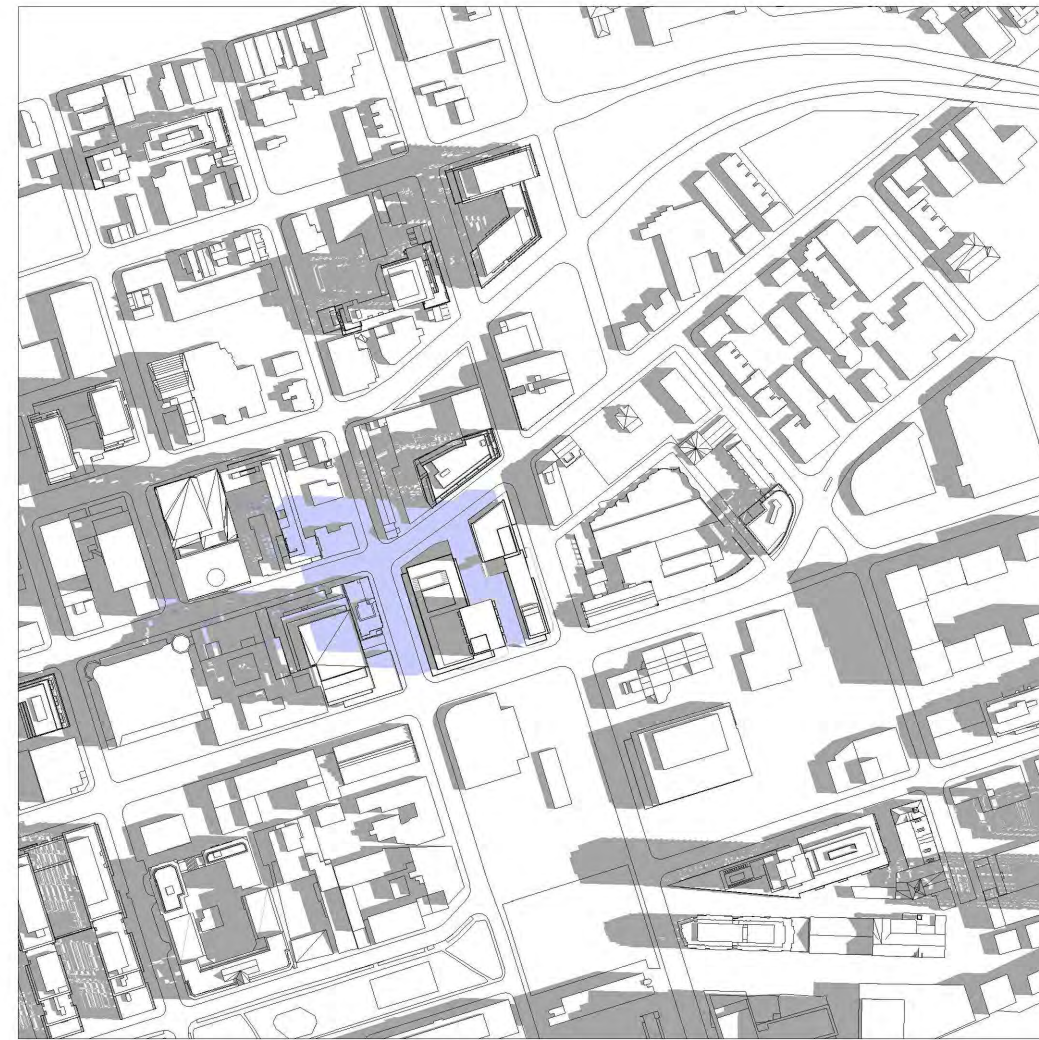

REVISIONS	REVISIONS

SHADOW STUDY	
SCALE (S)	STATUS SHADOW STUDY

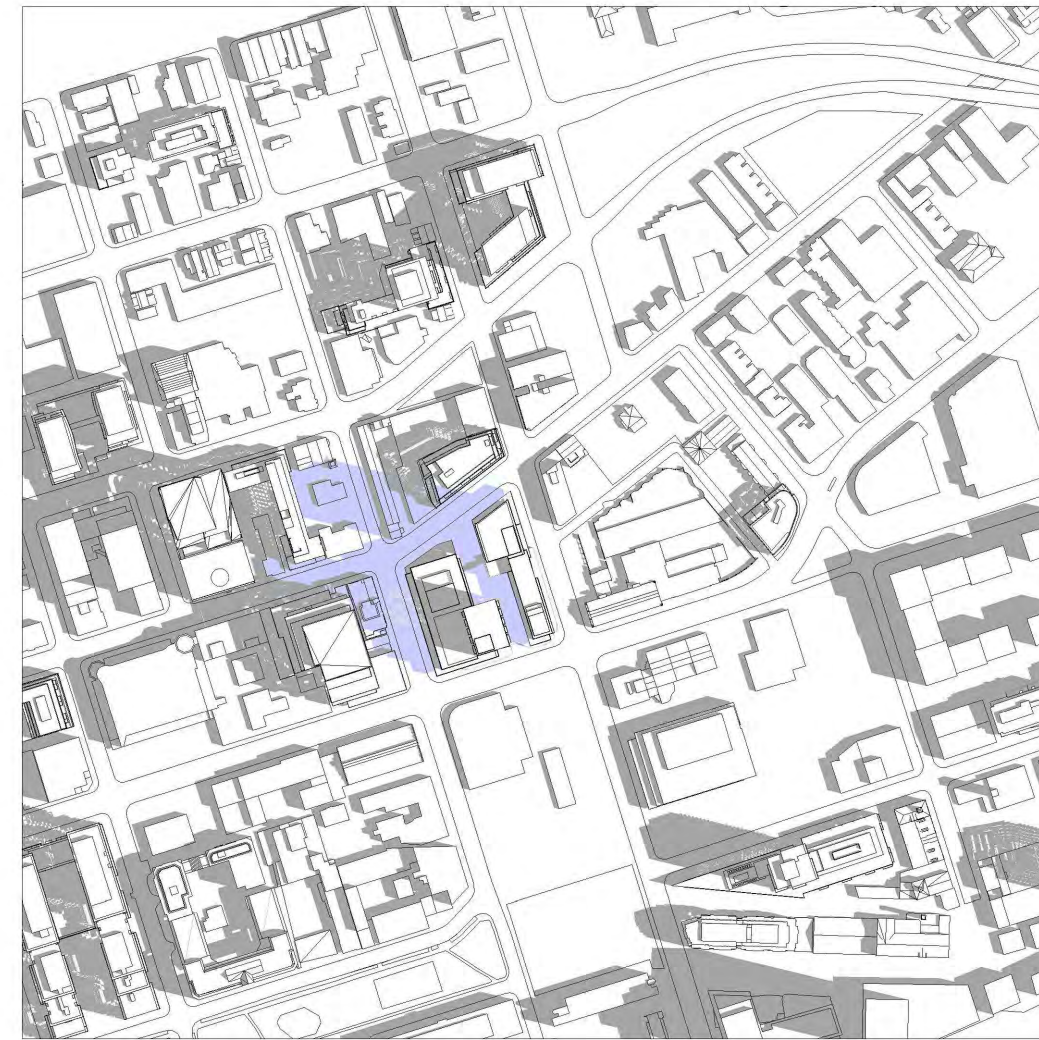


Ontario Line	
ITOC DOWNTOWN CORKTOWN SHADOW STUDY - MARCH	

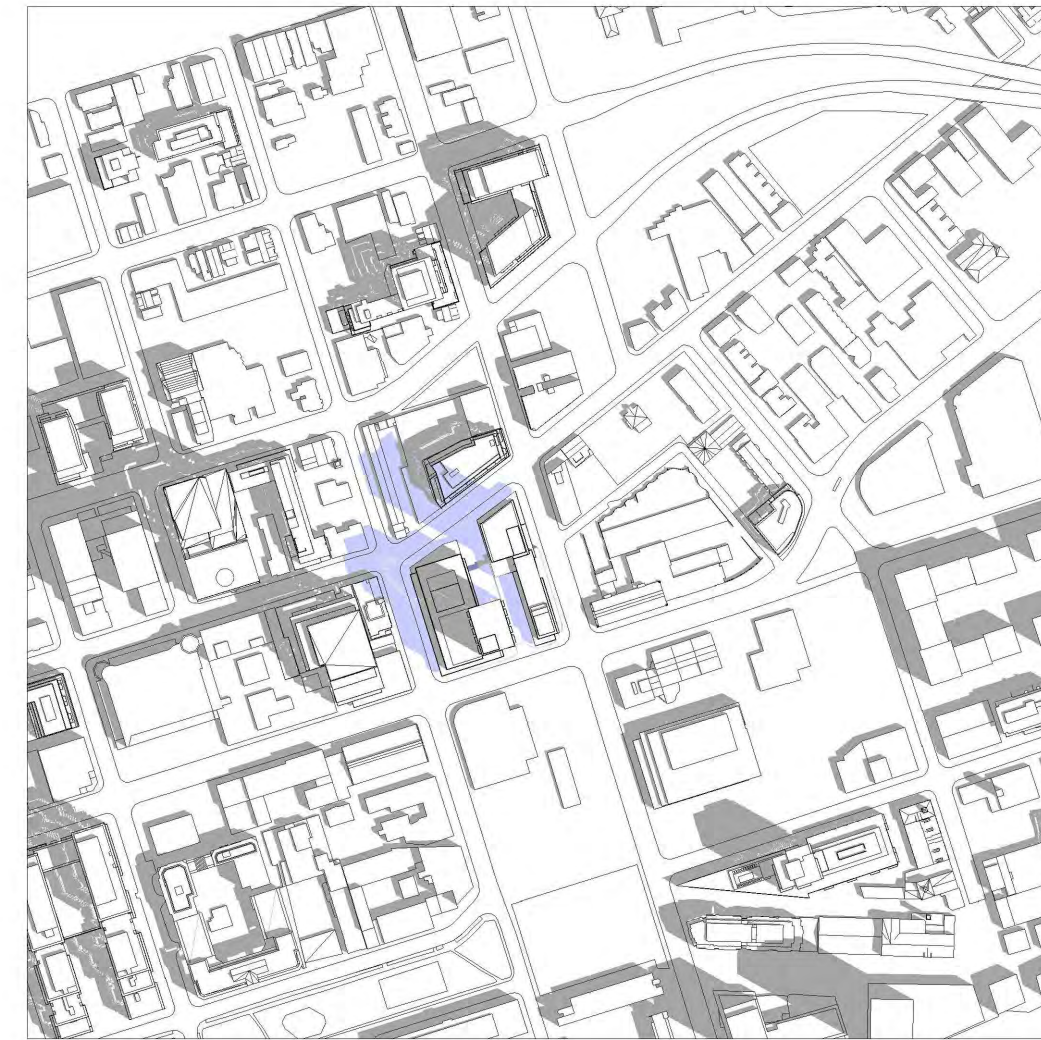
Plot Date: 09/02/21	
METROLINX	
Infrastructure Ontario	
Dwg. No. SST005B	Sheet No.



JUNE 21, 2020 - 9:18



JUNE 21, 2020 - 10:18



JUNE 21, 2020 - 11:18



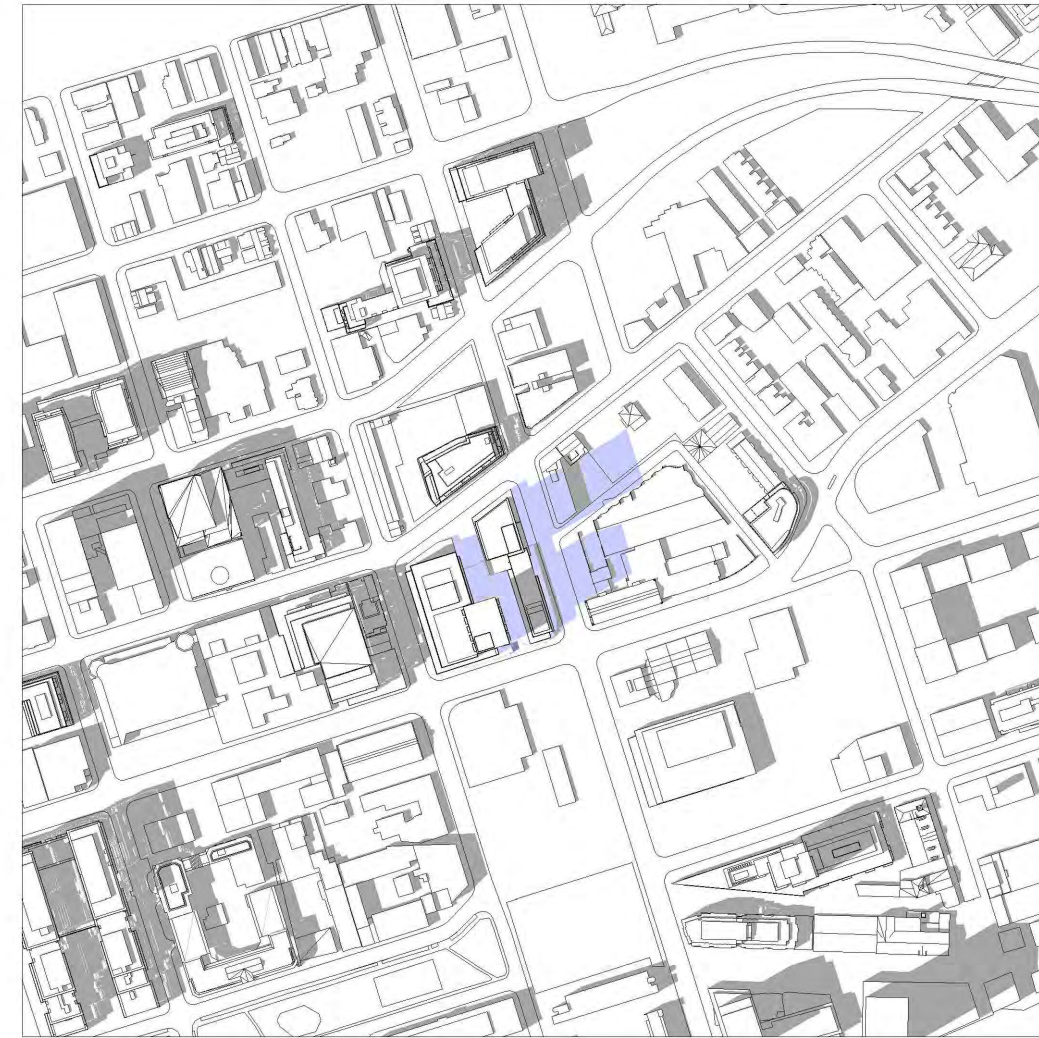
JUNE 21, 2020 - 12:18



JUNE 21, 2020 - 13:18



JUNE 21, 2020 - 14:18



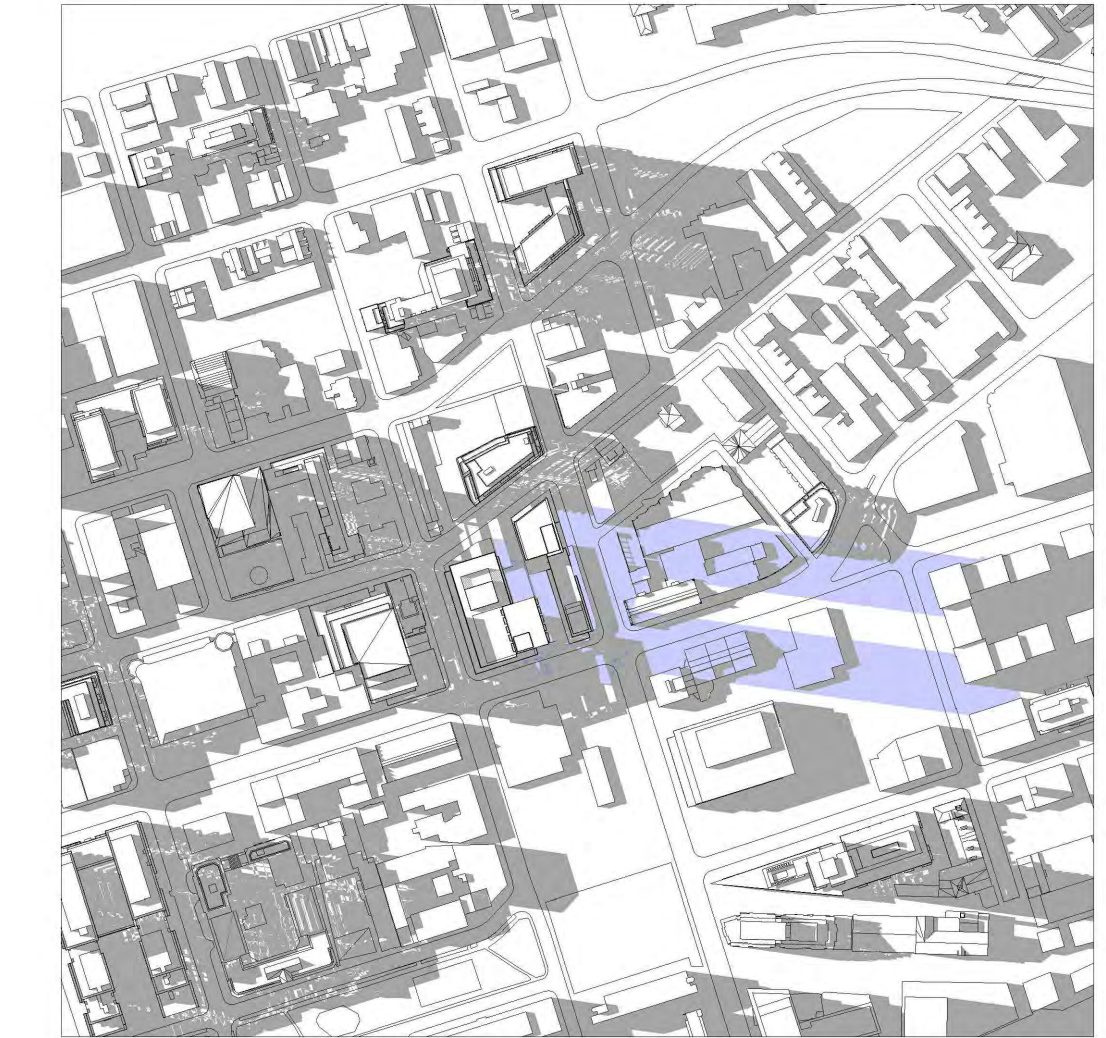
JUNE 21, 2020 - 15:18



JUNE 21, 2020 - 16:18



JUNE 21, 2020 - 17:18





JUNE 21, 2020 - 18:18

SHEET No. SST011B FILE: BIM_360/10206938_OLTA_Planning/10206938_OLTA_Planning/10206938-DT-CORKTOWN.rvt

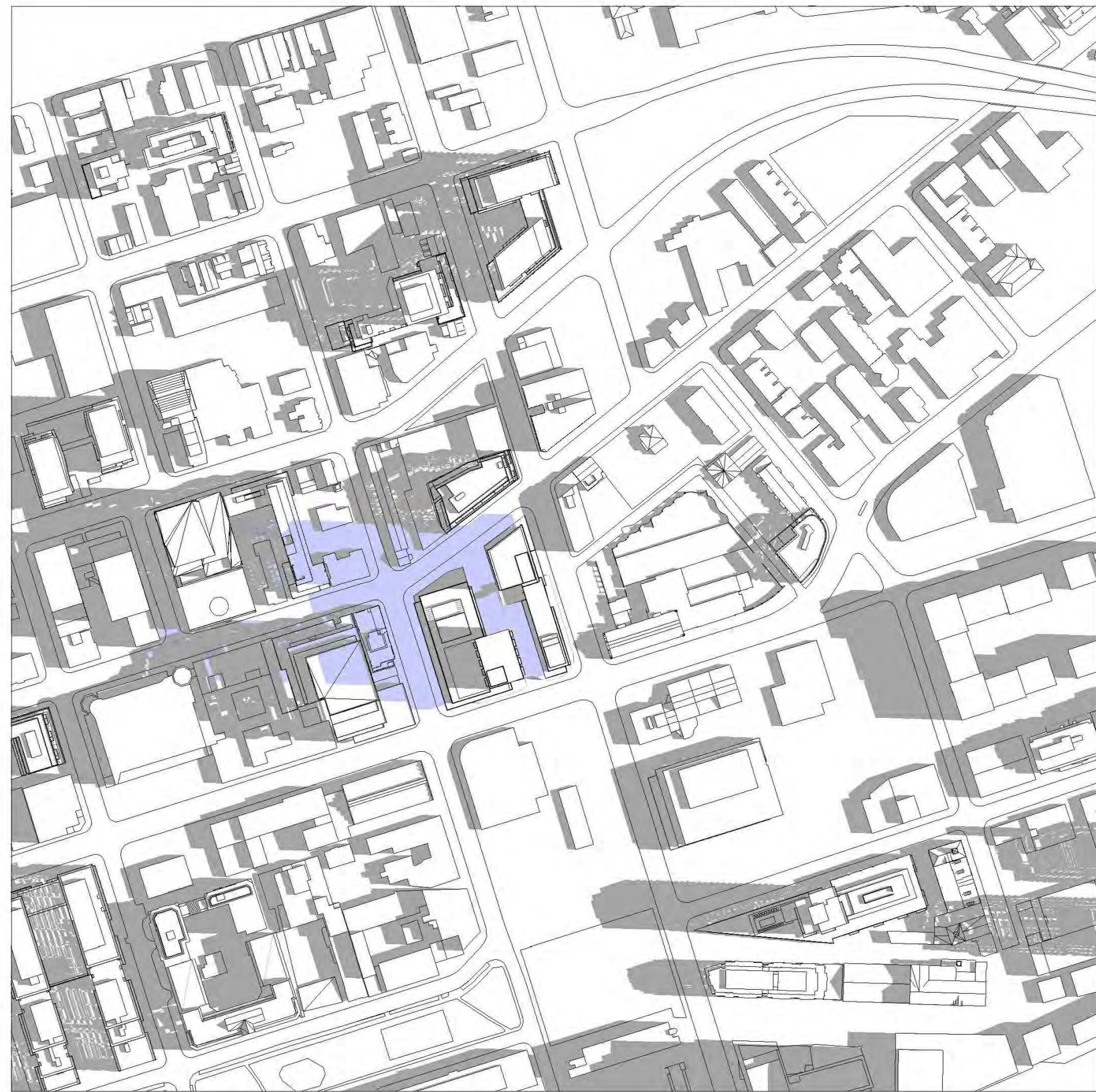

REVISIONS	REVISIONS

SHADOW STUDY	
SCALE (S)	STATUS SHADOW STUDY

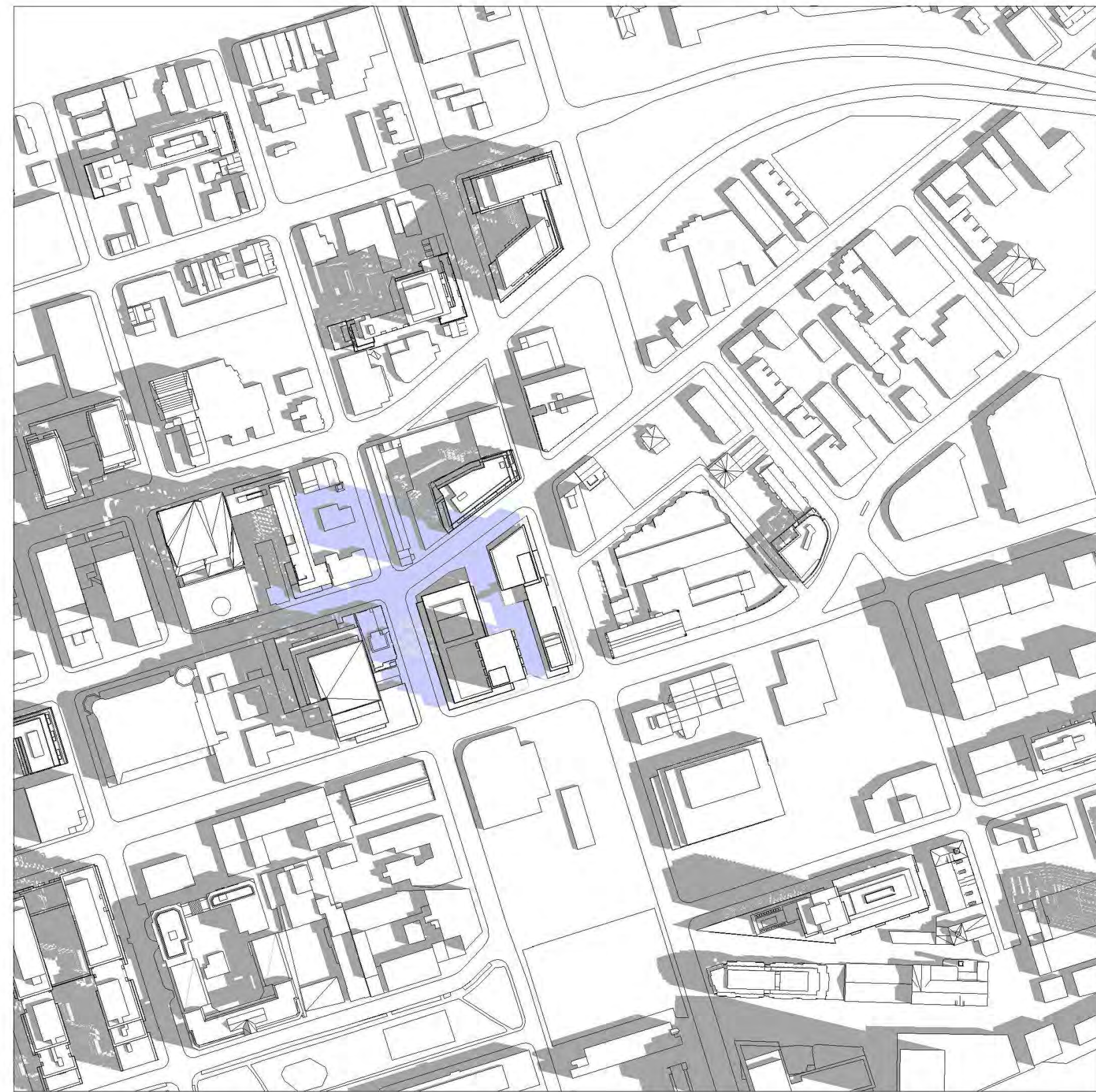


Ontario Line	
ITOC	
DOWNTOWN CORKTOWN	
SHADOW STUDY - JUNE	

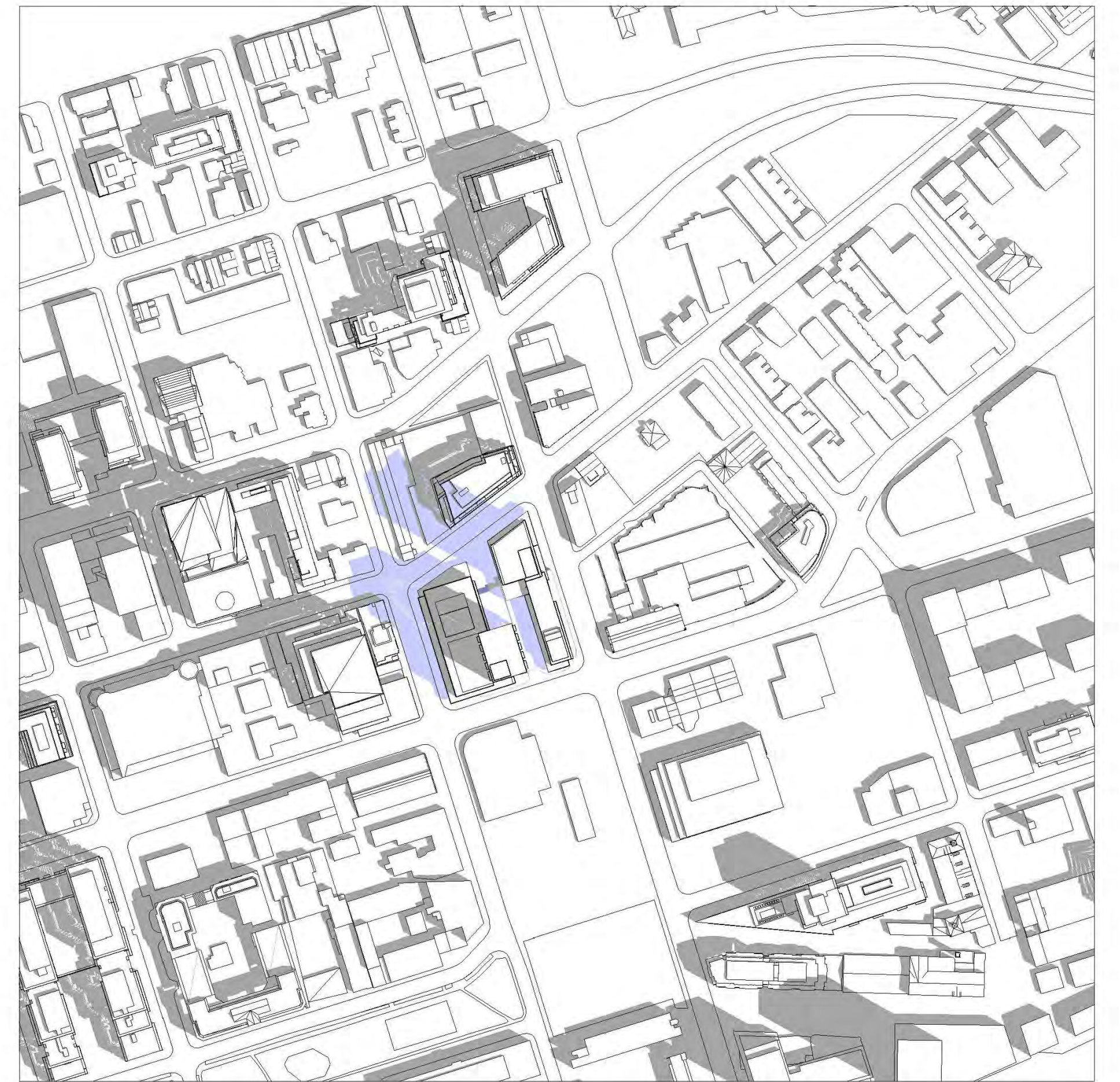
Plot Date: 09/02/21	METROLINX Infrastructure Ontario
Dwg. No. SST011B	
Sheet No.	



JUNE 21, 2020 - 9:18



JUNE 21, 2020 - 10:18





JUNE 21, 2020 - 11:18

SHEET No. SST012B FILE: BIM 360/10206938_OLTA_Planning/10206938-TD09-DT-CORKTOWN.rvt


REVISIONS	REVISIONS

SHADOW STUDY	
SCALE (S)	STATUS SHADOW STUDY



Ontario Line	
ITOC	
DOWNTOWN CORKTOWN	
SHADOW STUDY - JUNE	

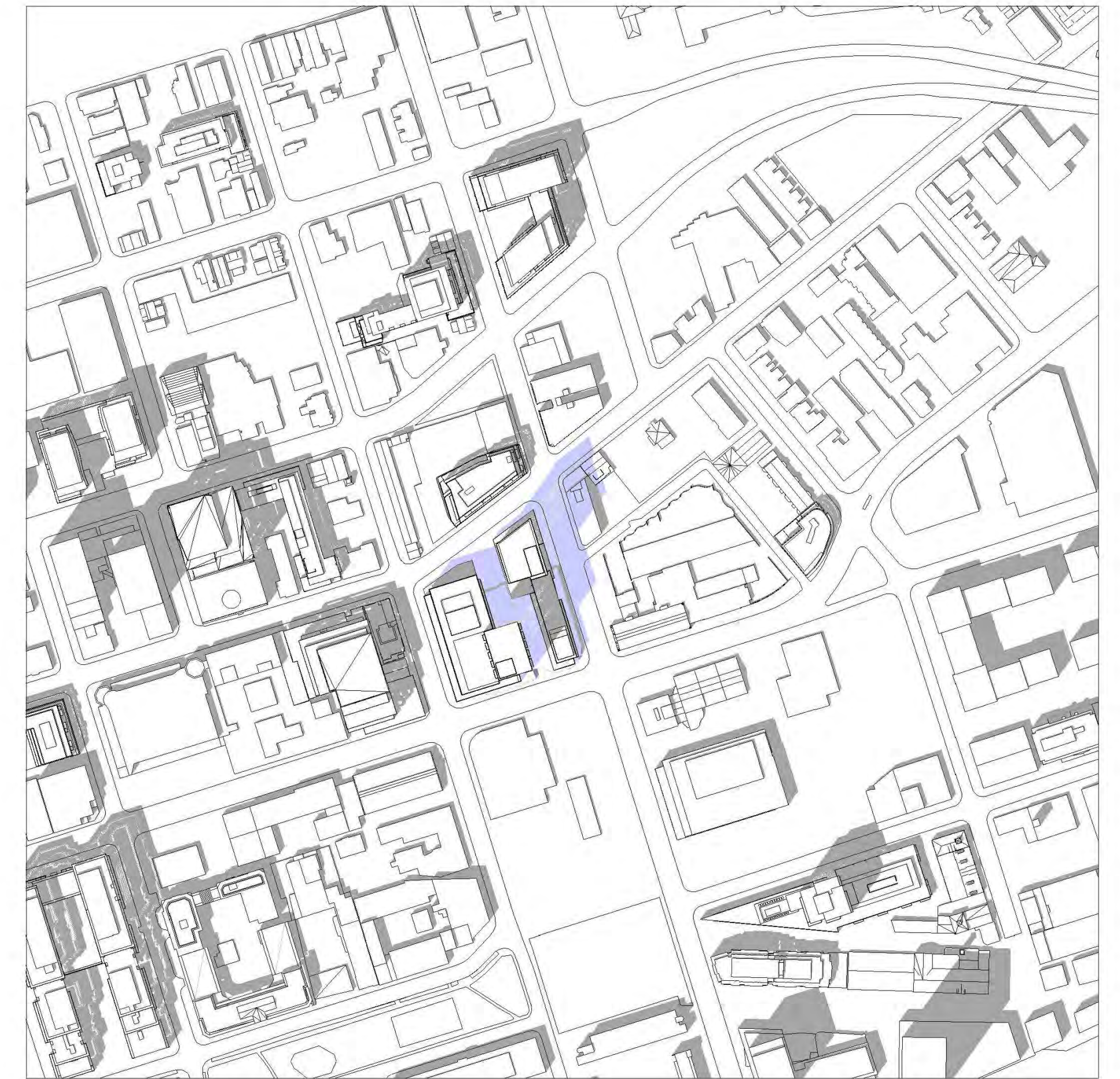
Plot Date: 09/02/21	
Dwg. No. SST012B	Infrastructure Ontario
	Sheet No.



JUNE 21, 2020 - 12:18



JUNE 21, 2020 - 13:18





JUNE 21, 2020 - 14:18

SHEET No. SST013B FILE: BIM 360/10206938_OLTA_Planning/10206938-TD09-DT-CORKTOWN.rvt

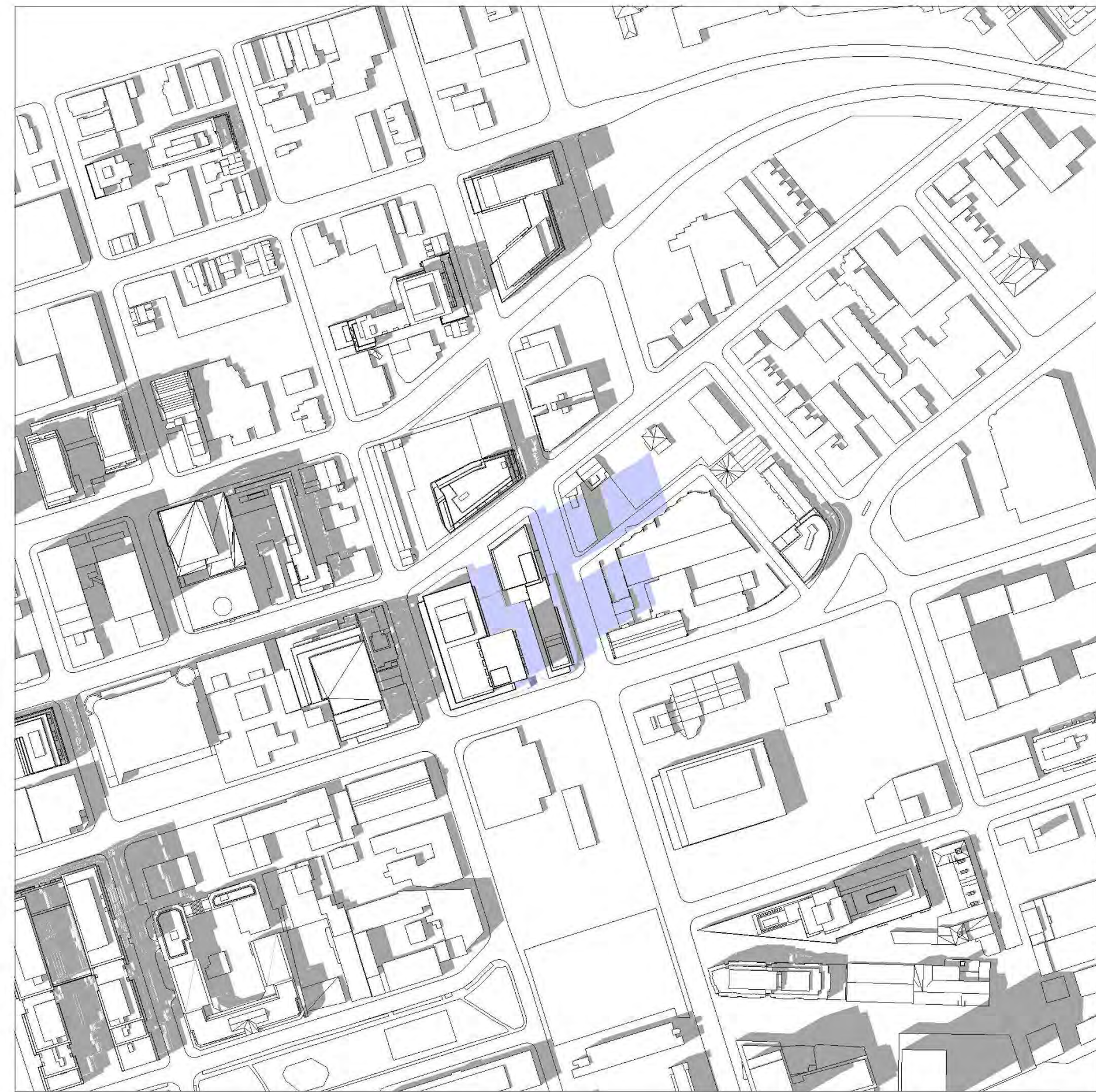

REVISIONS	REVISIONS

SHADOW STUDY	
SCALE (S)	STATUS SHADOW STUDY



Ontario Line	
ITOC	
DOWNTOWN CORKTOWN	
SHADOW STUDY - JUNE	

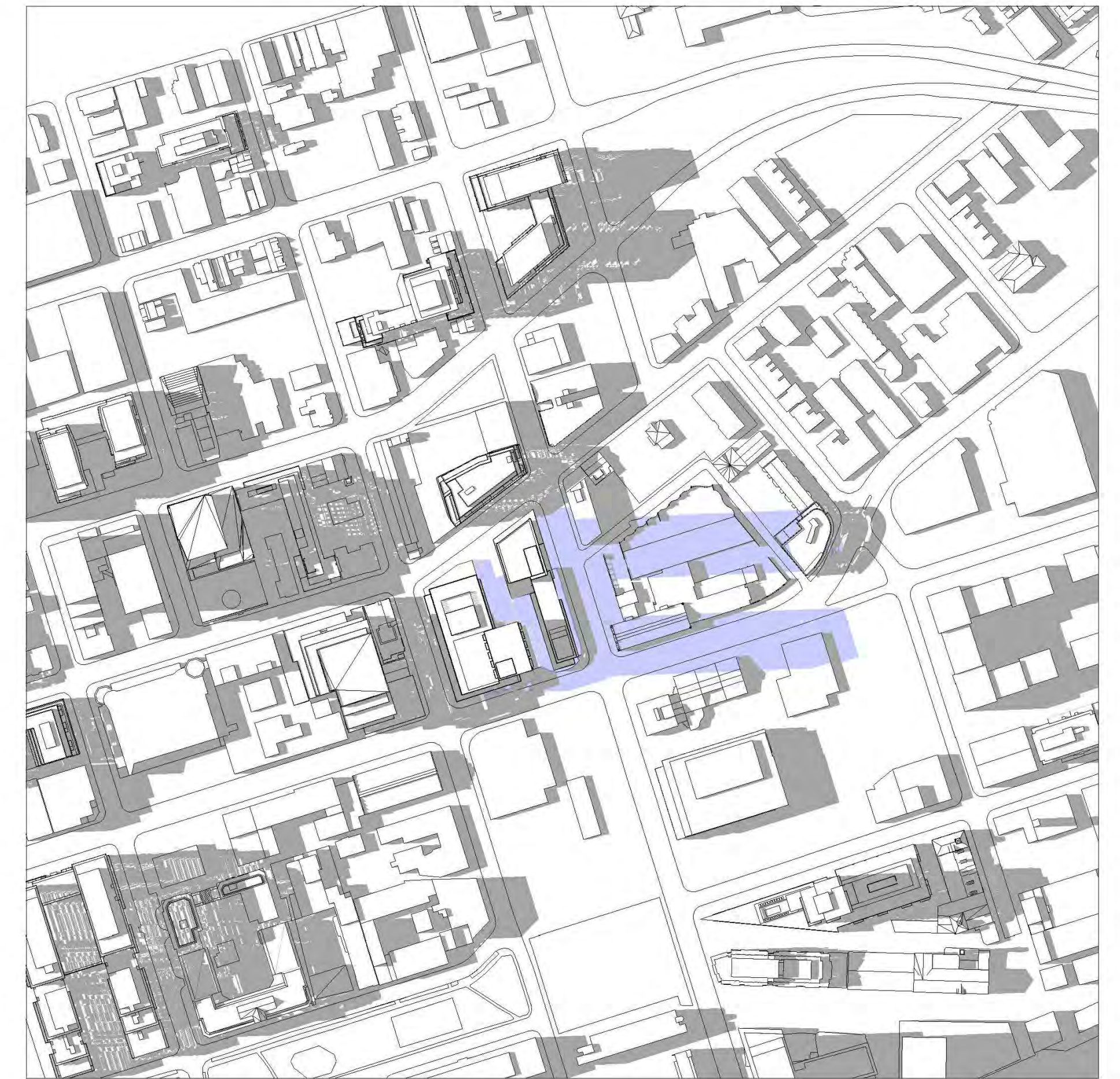
Plot Date: 09/02/21		Infrastructure Ontario
Dwg. No. SST013B		



JUNE 21, 2020 - 15:18



JUNE 21, 2020 - 16:18





JUNE 21, 2020 - 17:18



SHEET No. SST014B FILE: BIM 360://10206938_OLTA_Planning/10206938-TD09-DT-CORKTOWN.rvt

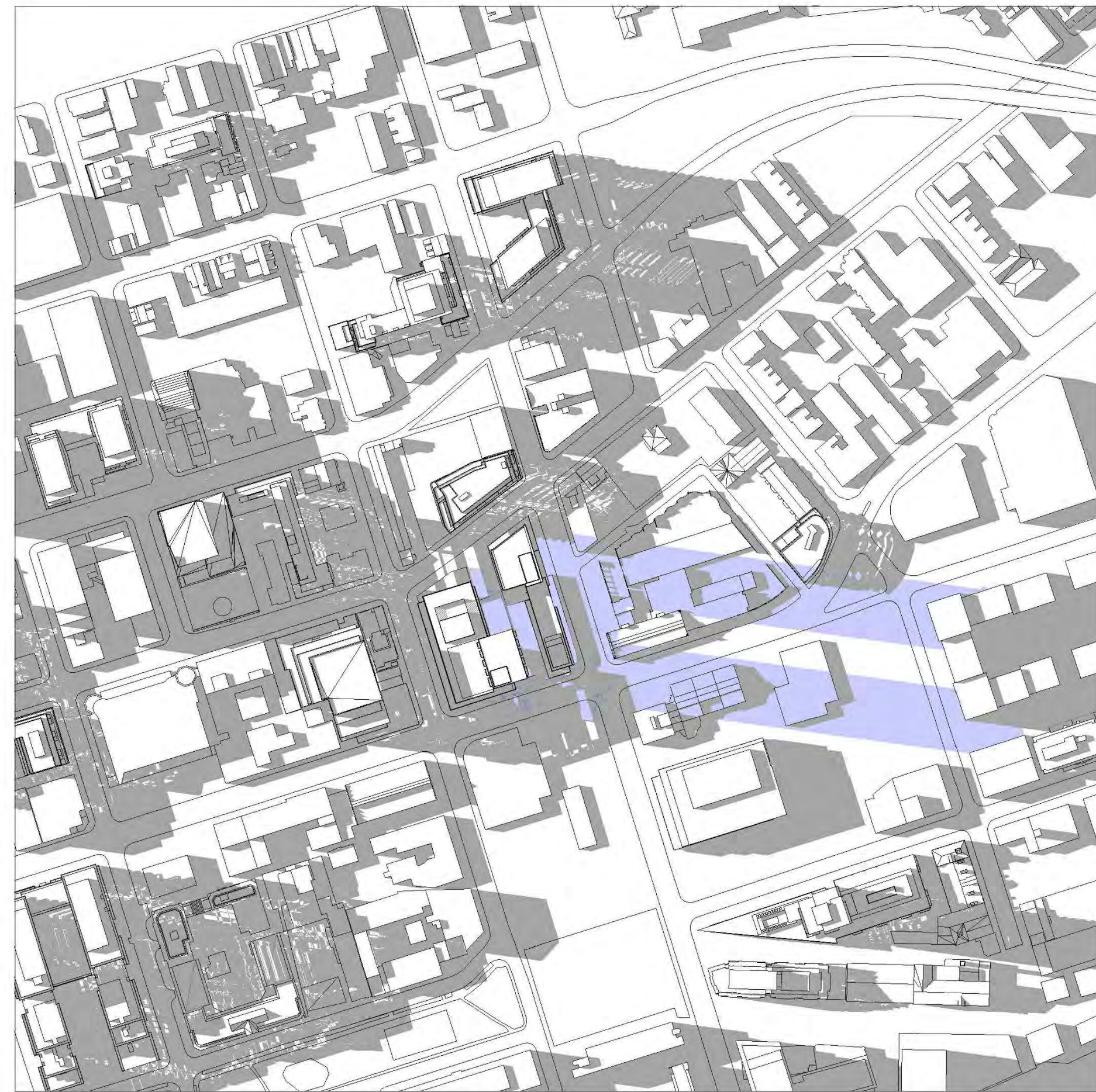

REVISIONS	REVISIONS

SHADOW STUDY	
SCALE (S)	STATUS SHADOW STUDY



Ontario Line	
ITOC	
DOWNTOWN CORKTOWN	
SHADOW STUDY - JUNE	

Plot Date: 09/02/21	
	
Dwg. No. SST014B	Sheet No.





JUNE 21, 2020 - 18:18

SHEET No. SST015B FILE: BIM 360://10206938_OLTA_Planning/10206938-TD009-DT-CORKTOWN.rvt

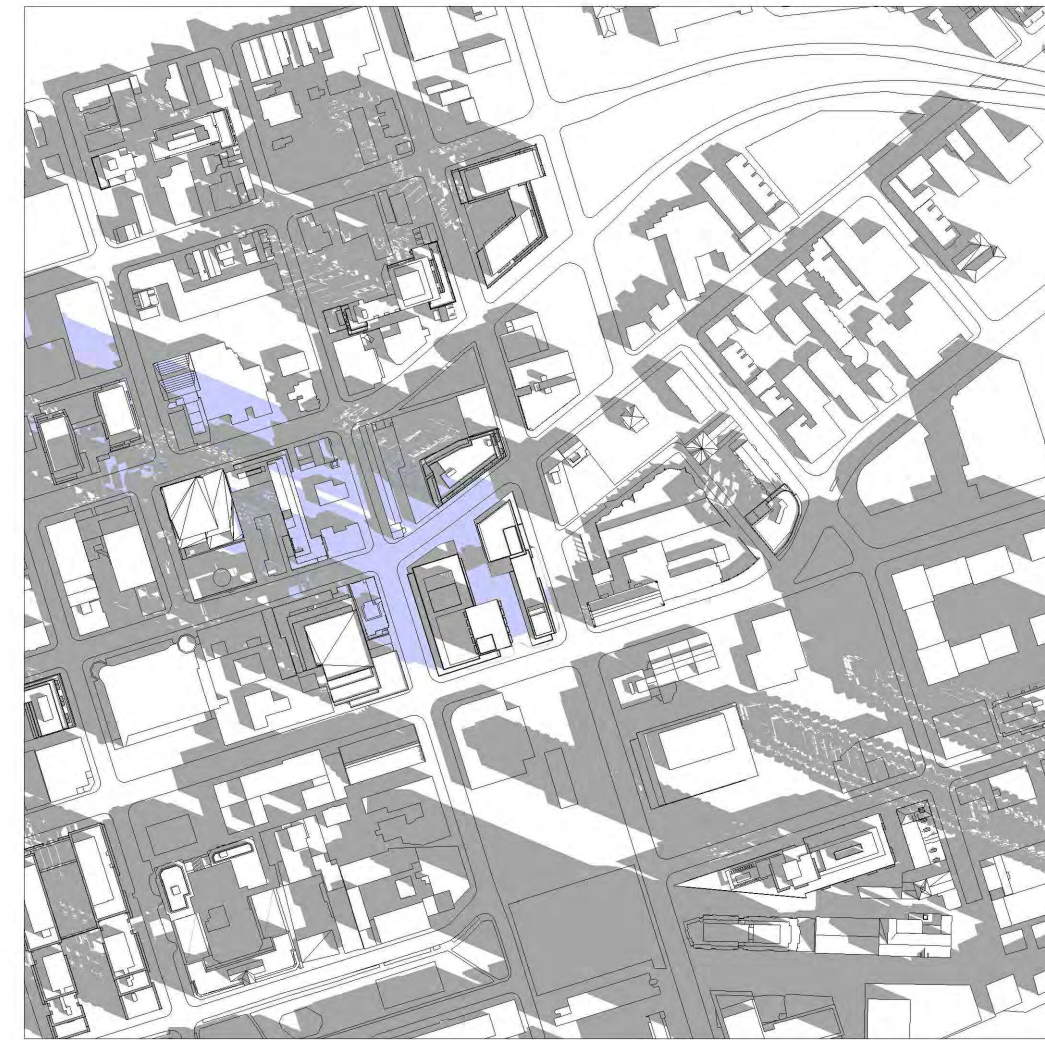

REVISIONS	REVISIONS

SHADOW STUDY	
SCALE (S)	STATUS SHADOW STUDY

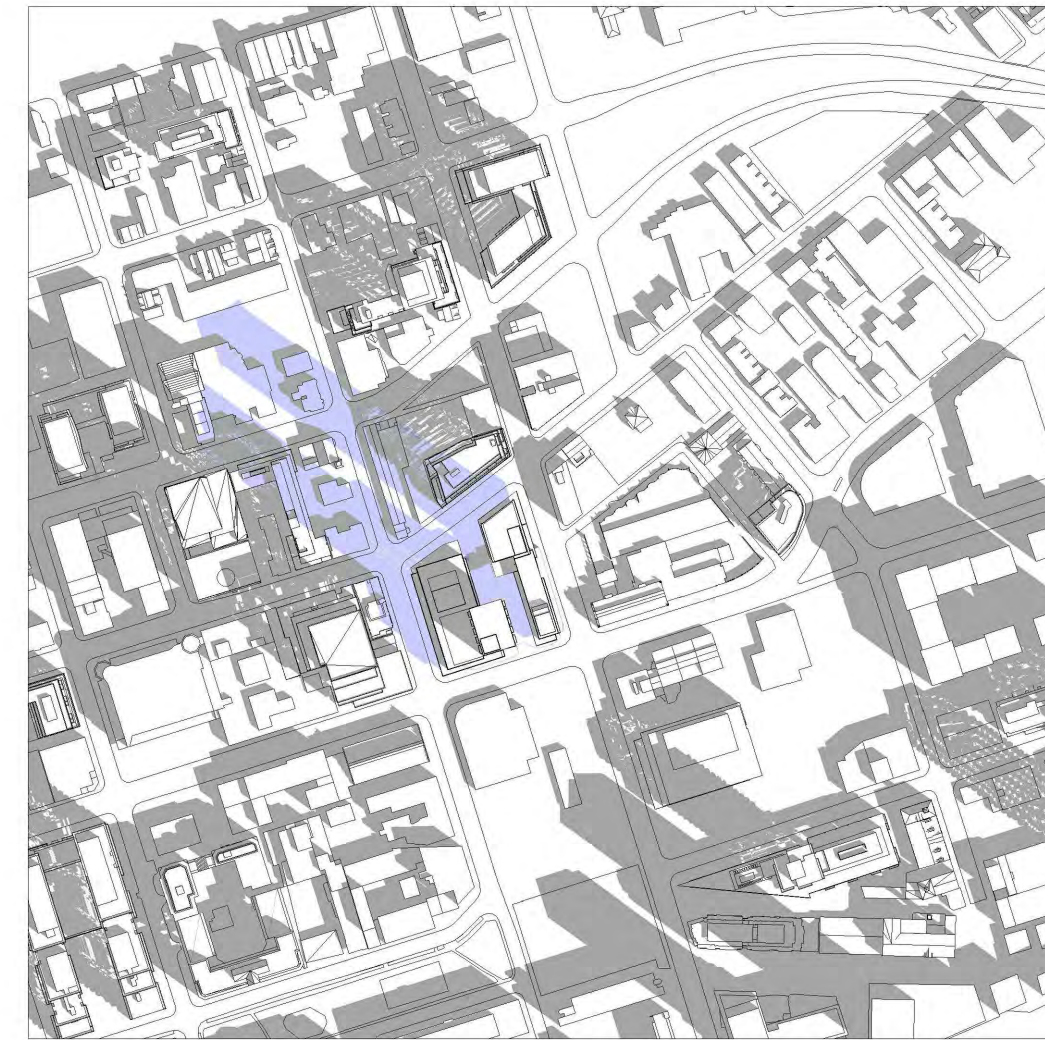


Ontario Line	
ITOC DOWNTOWN CORKTOWN SHADOW STUDY - JUNE	

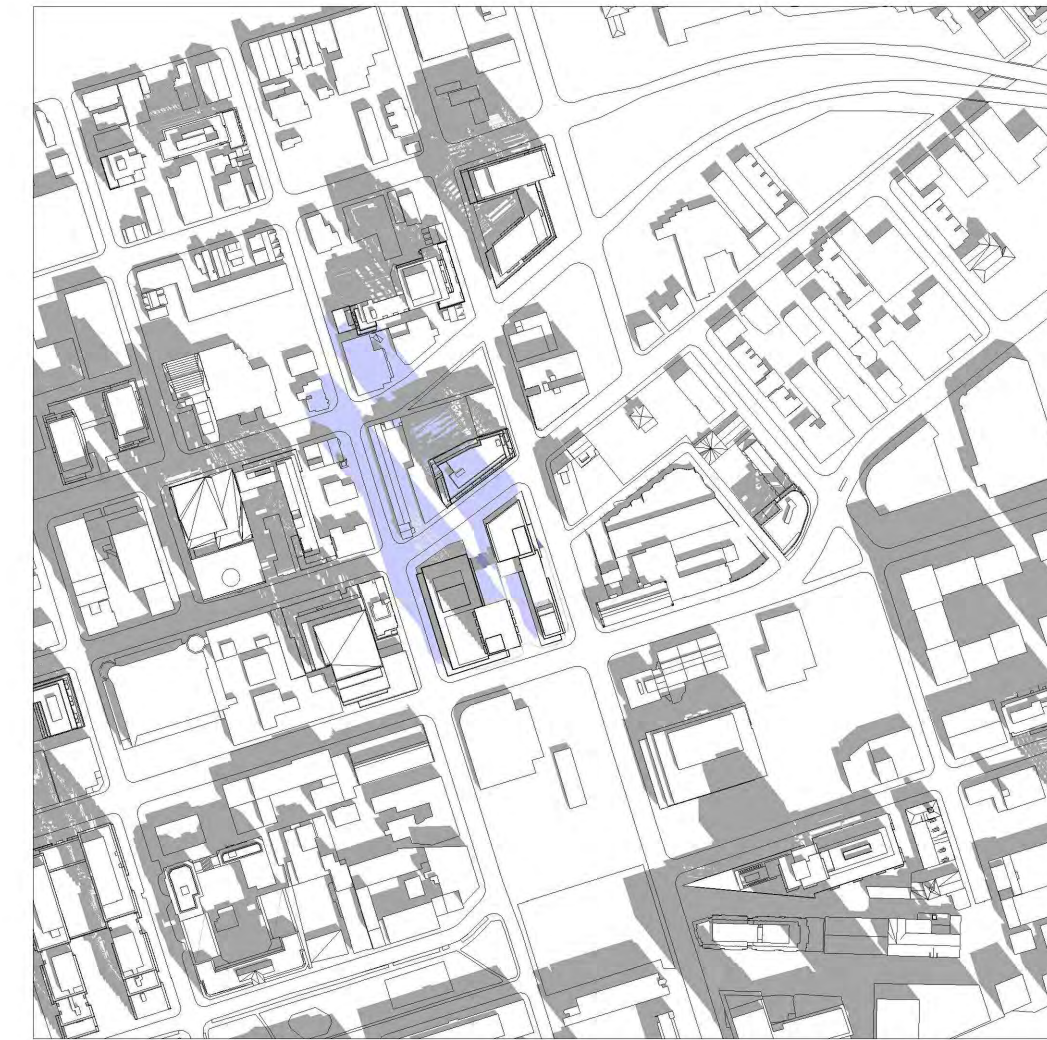
Plot Date: 09/02/21
METROLINX
Infrastructure Ontario
Dwg. No. SST015B
Sheet No.



SEPTEMBER 21, 2020 - 9:18



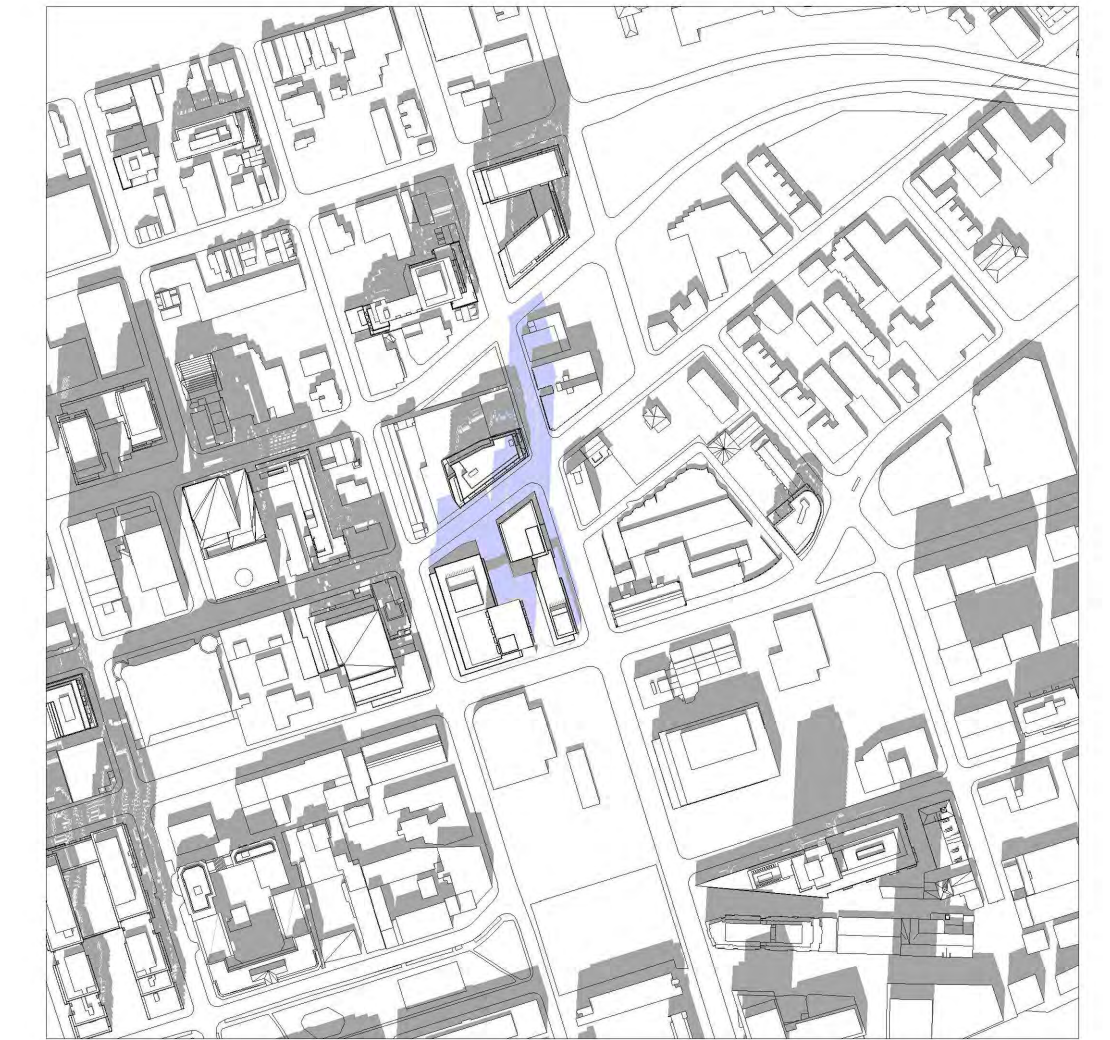
SEPTEMBER 21, 2020 - 10:18



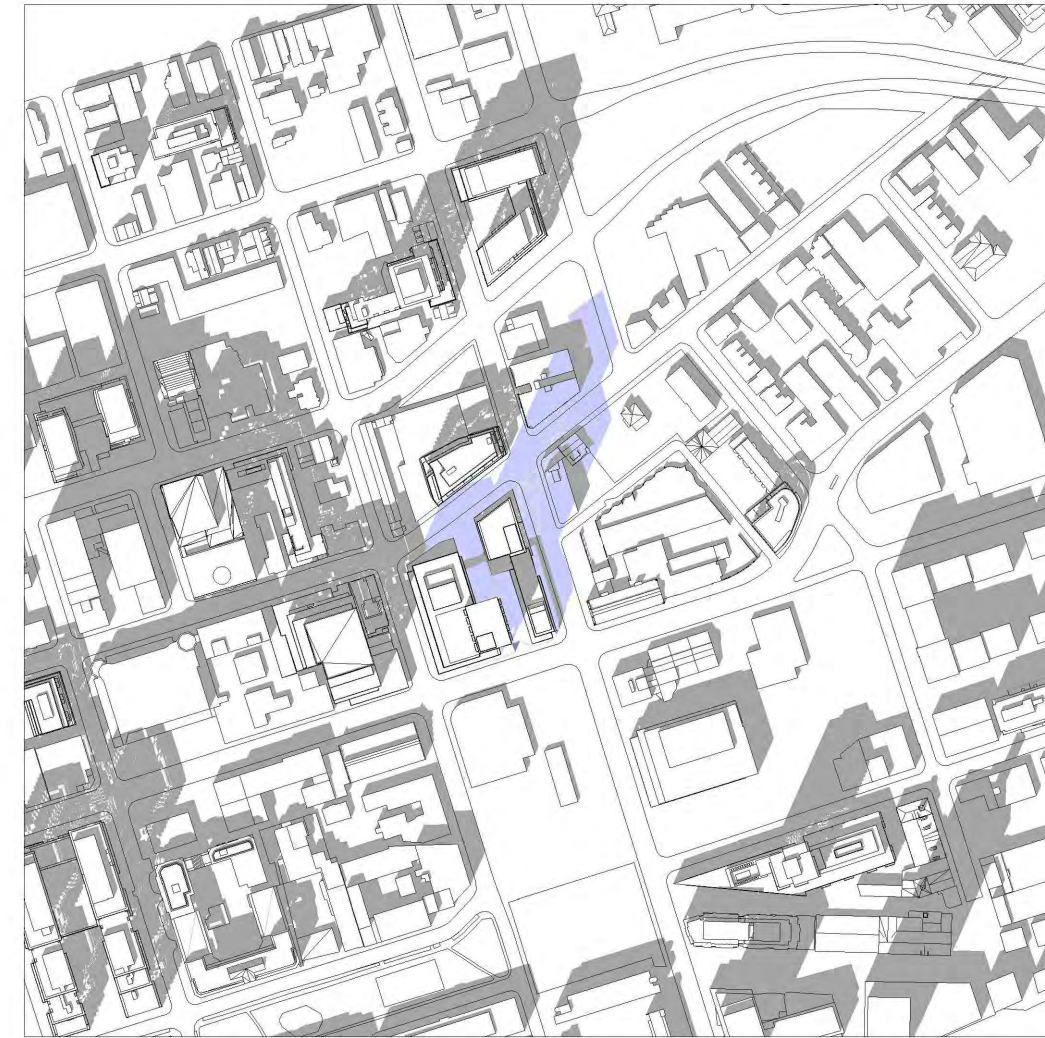
SEPTEMBER 21, 2020 - 11:18



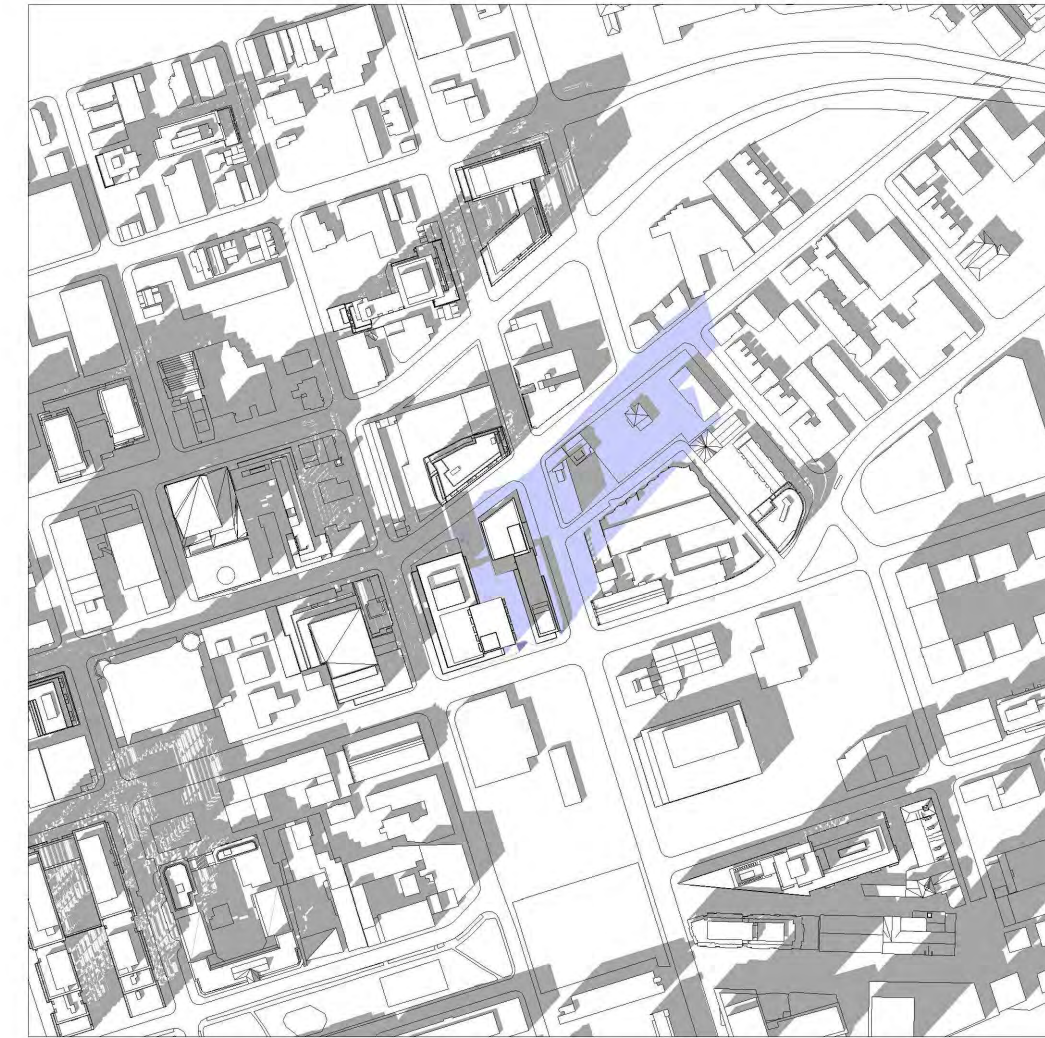
SEPTEMBER 21, 2020 - 12:18



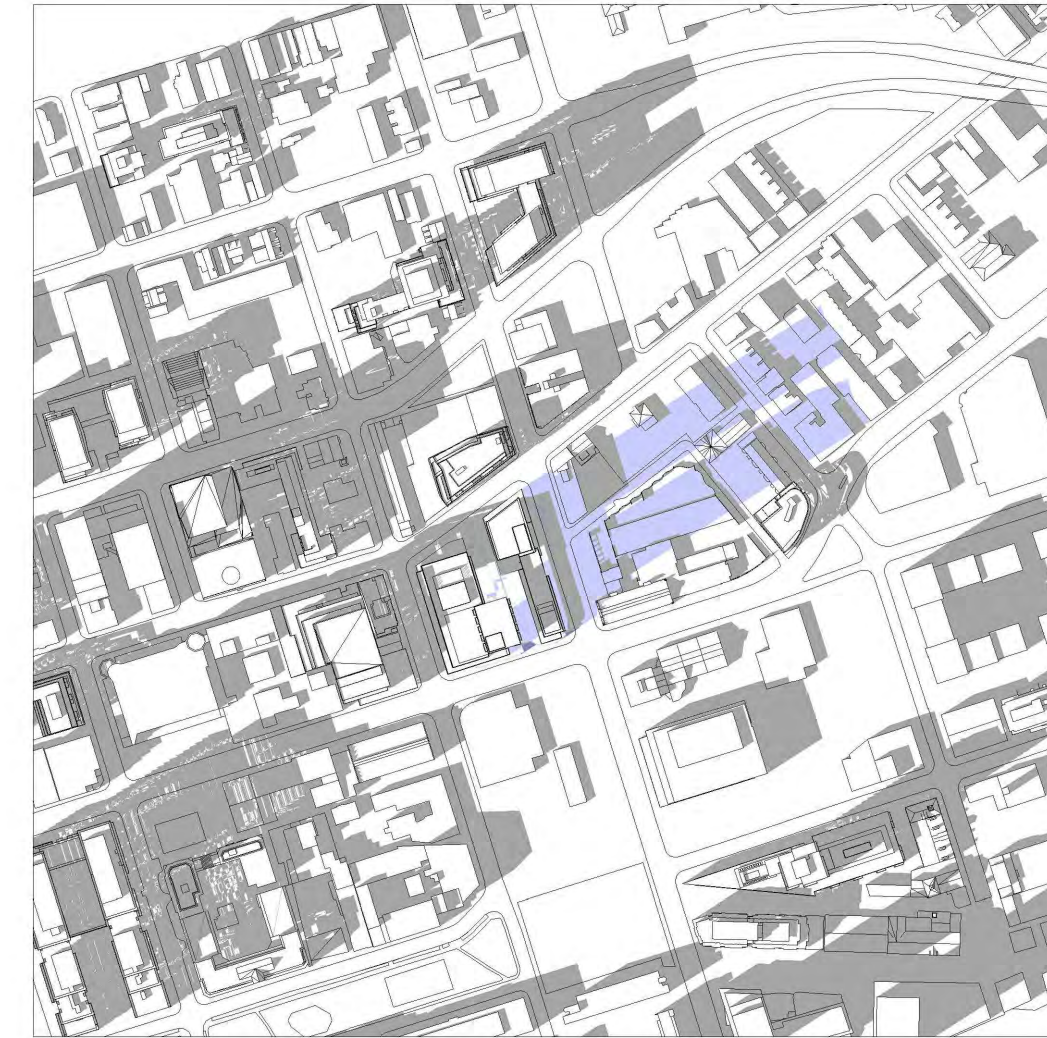
SEPTEMBER 21, 2020 - 13:18



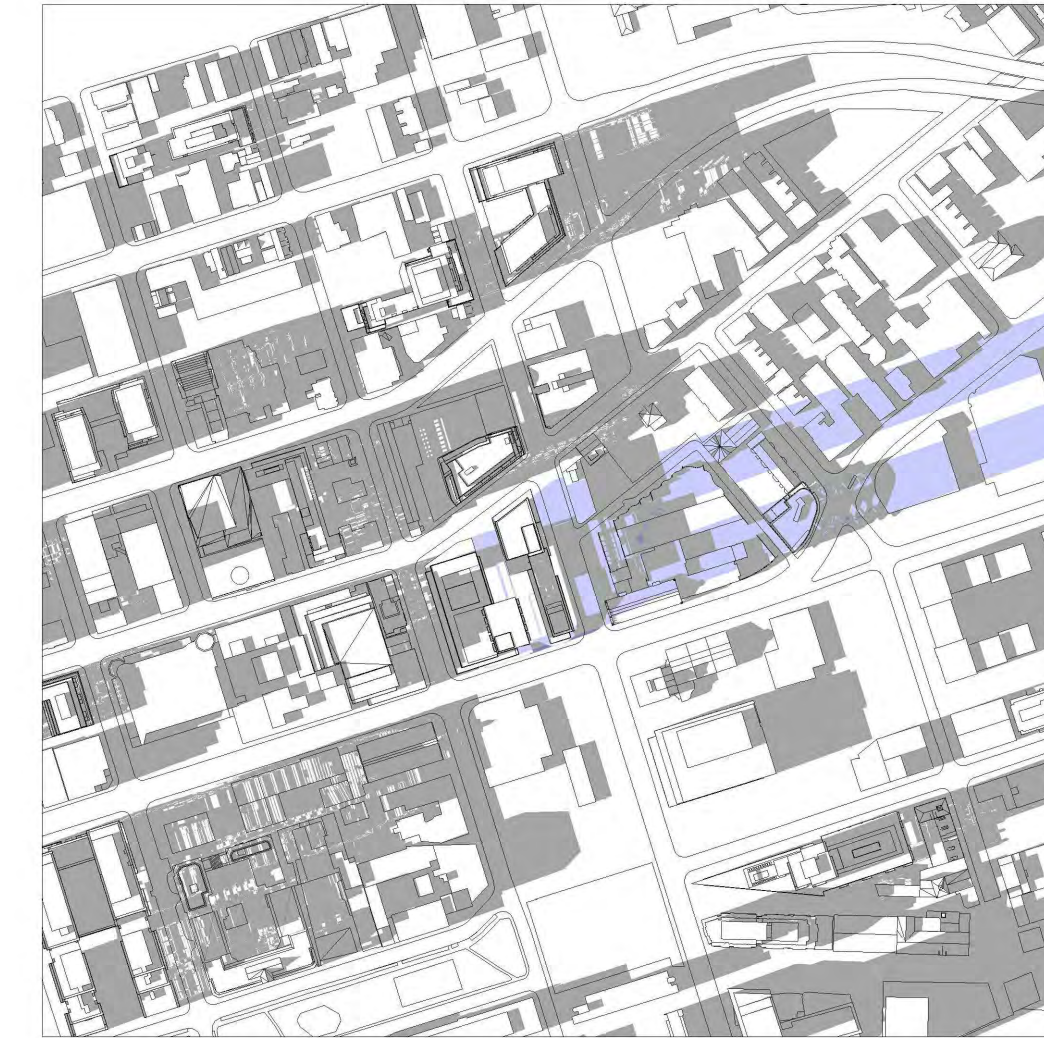
SEPTEMBER 21, 2020 - 14:18



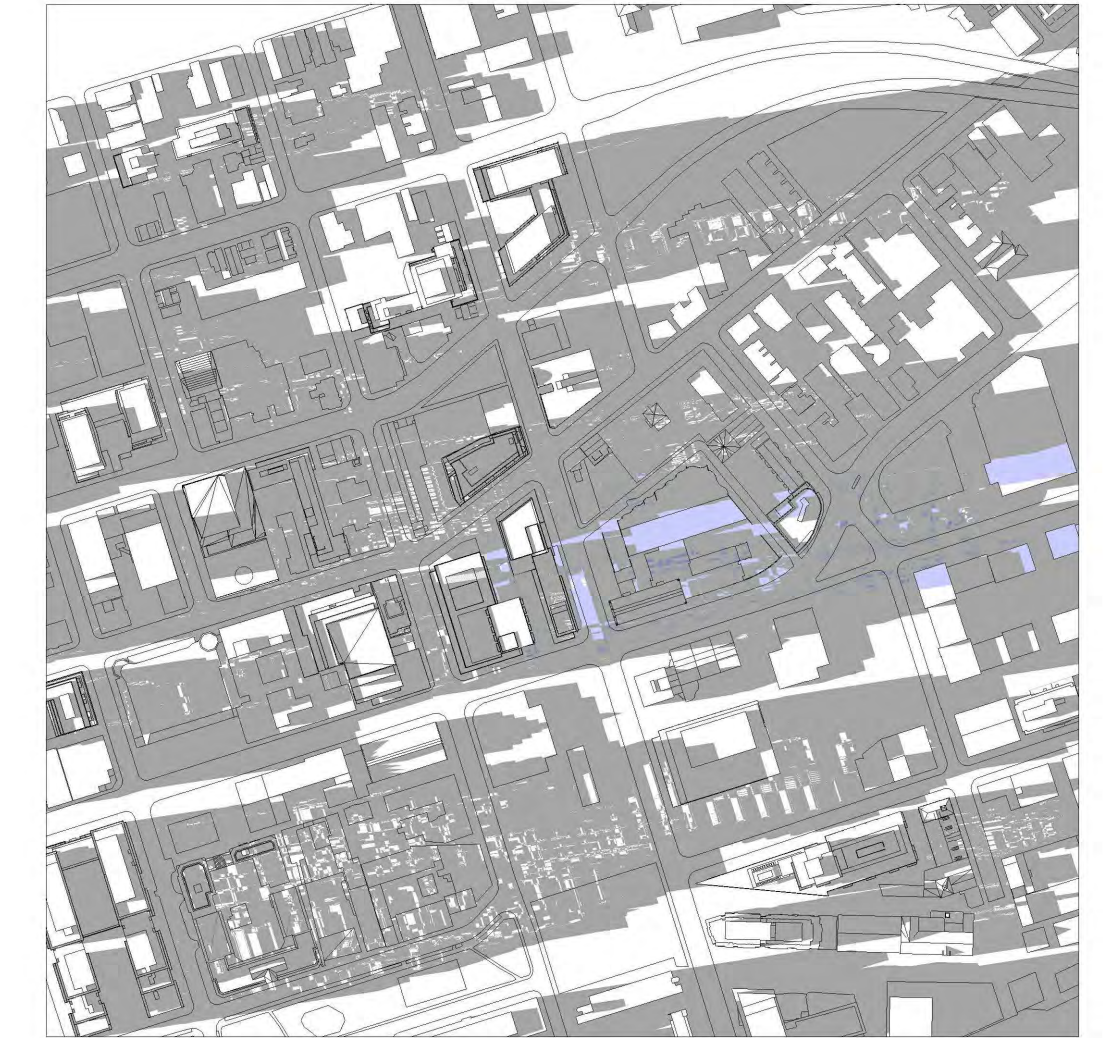
SEPTEMBER 21, 2020 - 15:18



SEPTEMBER 21, 2020 - 16:18



SEPTEMBER 21, 2020 - 17:18





SEPTEMBER 21, 2020 - 18:18

SHEET No. SST021B FILE: BIM 360/10206938_OLTA_Planning/10206938-TD09-DT-CORKTOWN.rvt

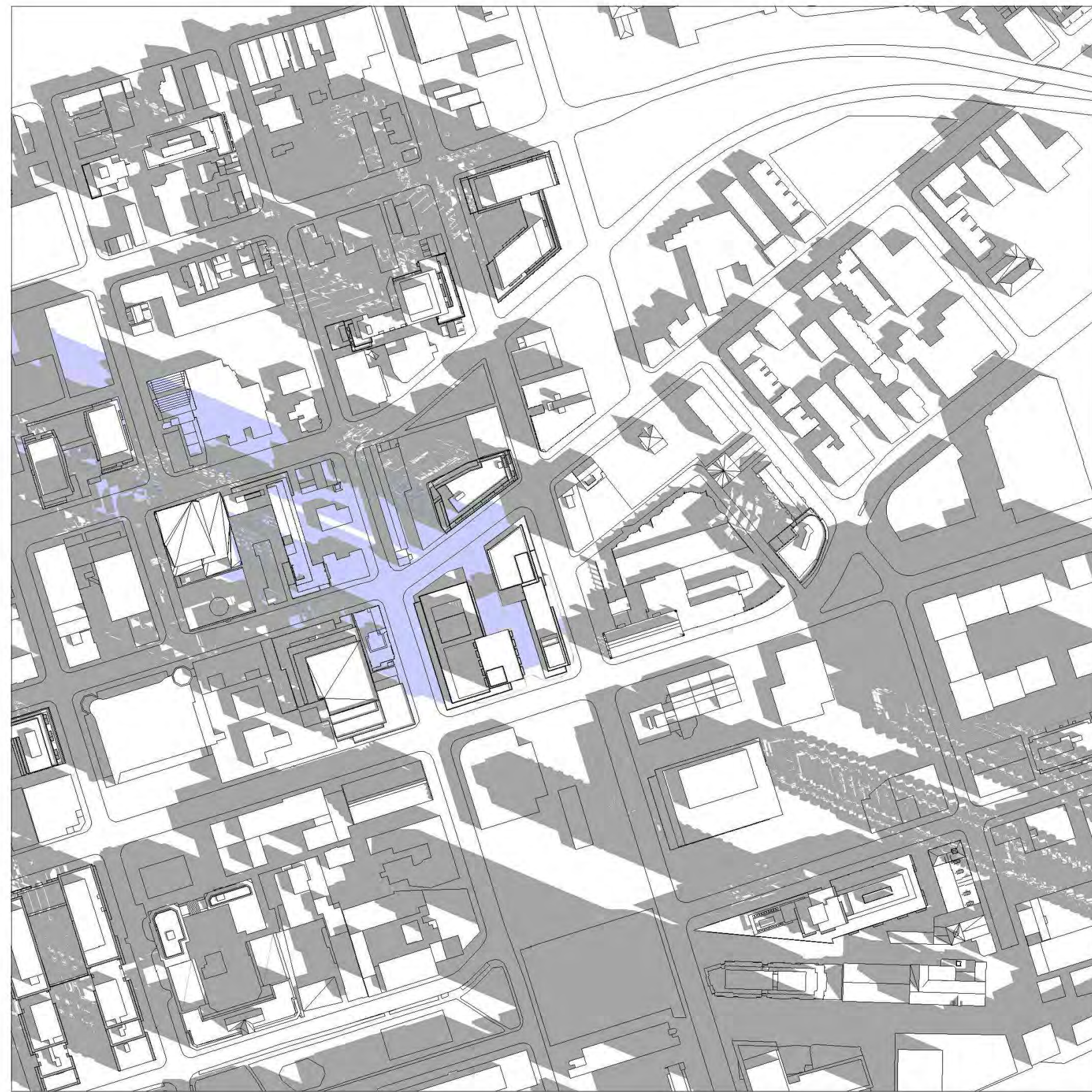

REVISIONS	REVISIONS

SHADOW STUDY	
SCALE (S)	STATUS SHADOW STUDY

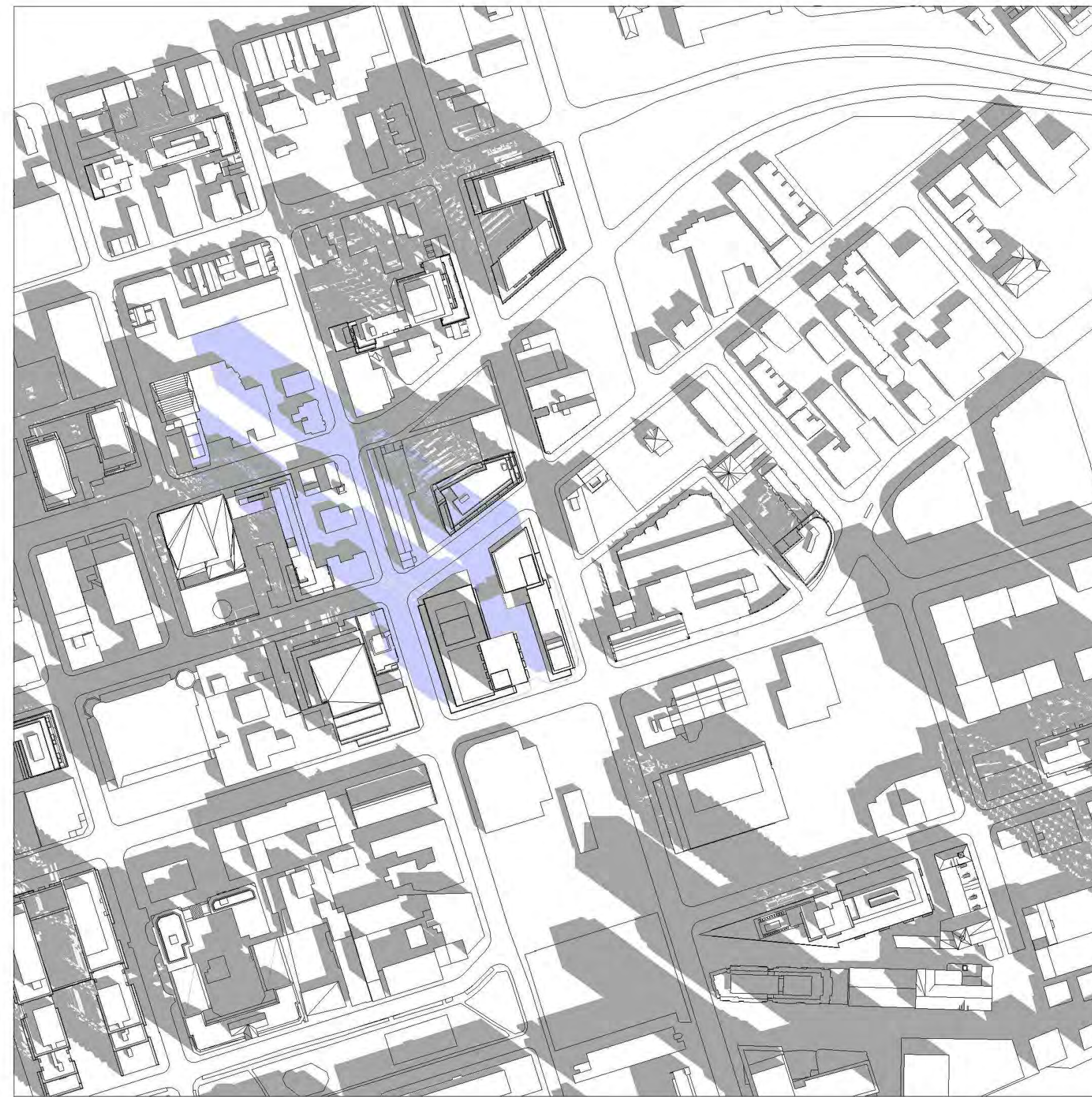


Ontario Line	
ITOC	
DOWNTOWN CORKTOWN	
SHADOW STUDY - SEPTEMBER	

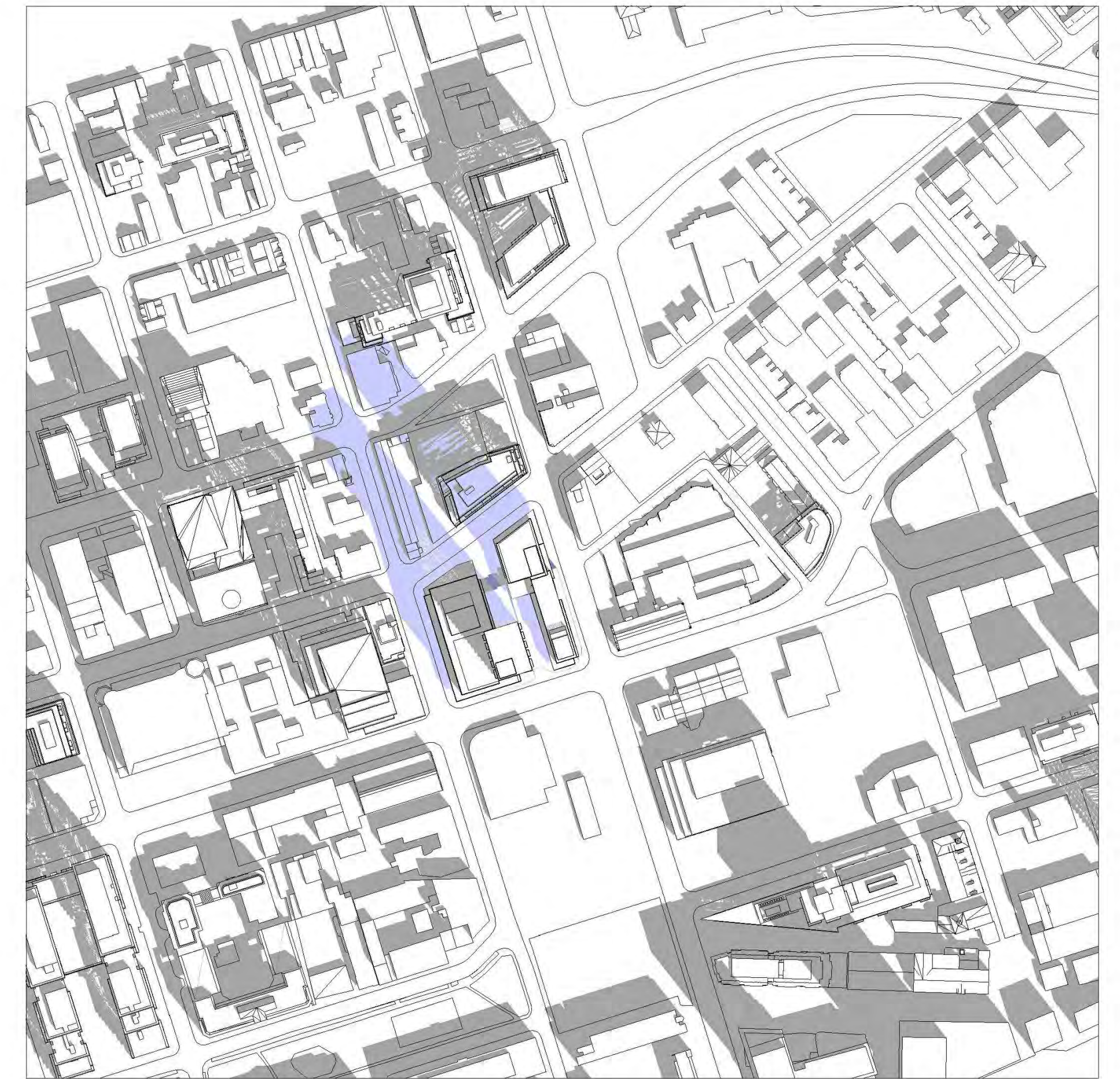
Plot Date: 09/02/21	 Infrastructure Ontario
Dwg. No. SST021B	
Sheet No.	



SEPTEMBER 21, 2020 - 9:18



SEPTEMBER 21, 2020 - 10:18





SEPTEMBER 21, 2020 - 11:18



SHEET No. SST022B FILE: BIM 360/10206938_OLTA_Planning/10206938-TD09-DT-CORKTOWN.rvt

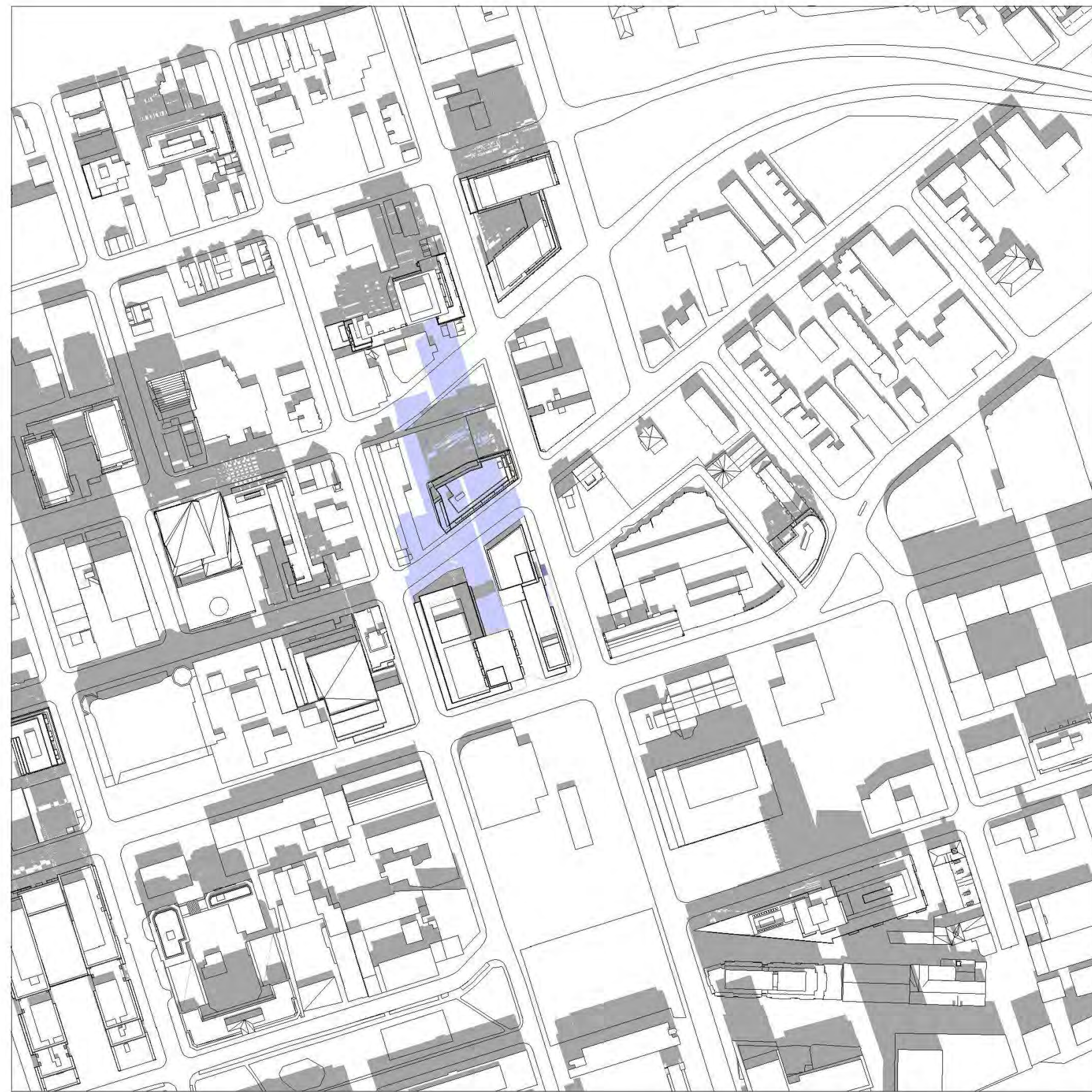

REVISIONS	REVISIONS

SHADOW STUDY	
SCALE (S)	STATUS SHADOW STUDY

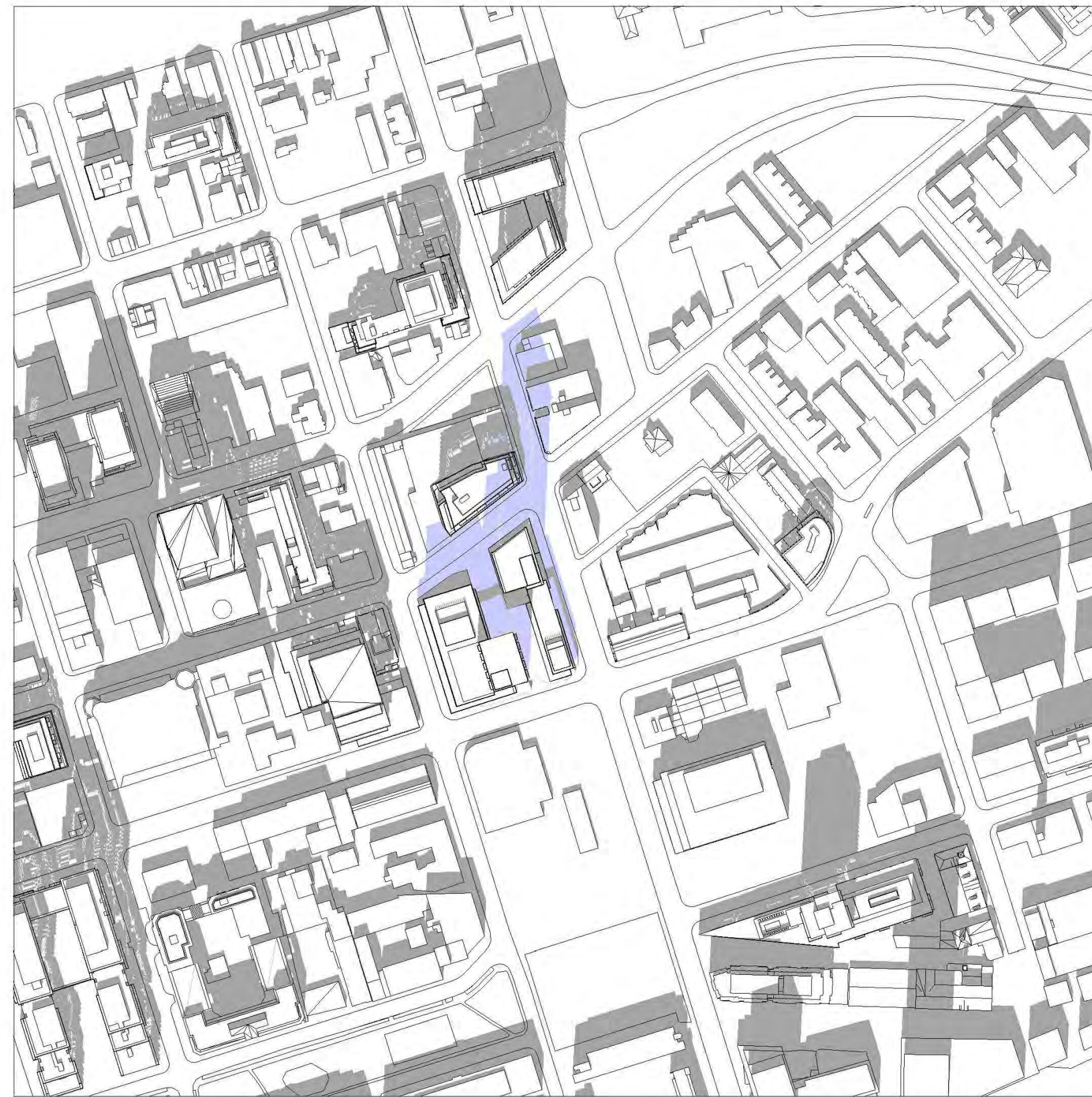


Ontario Line	
ITOC	
DOWNTOWN CORKTOWN	
SHADOW STUDY - SEPTEMBER	

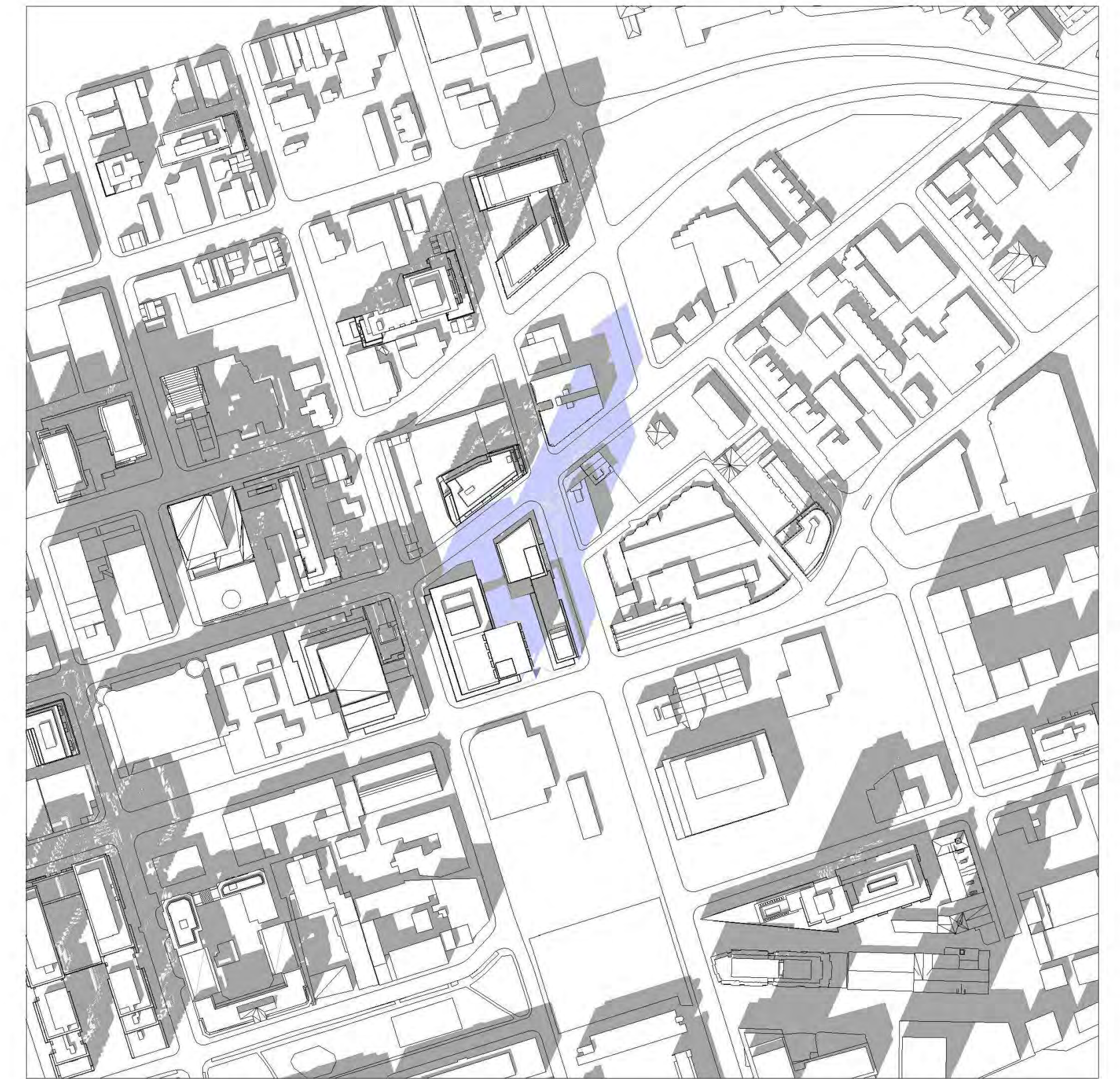
Plot Date: 09/02/21
 METROLINX
 Infrastructure Ontario
Dwg. No. SST022B
Sheet No.



SEPTEMBER 21, 2020 - 12:18



SEPTEMBER 21, 2020 - 13:18





SEPTEMBER 21, 2020 - 14:18

SHEET No. SST023B FILE: BIM 360/10206938_OLTA_Planning/10206938-TD09-DT-CORKTOWN.rvt

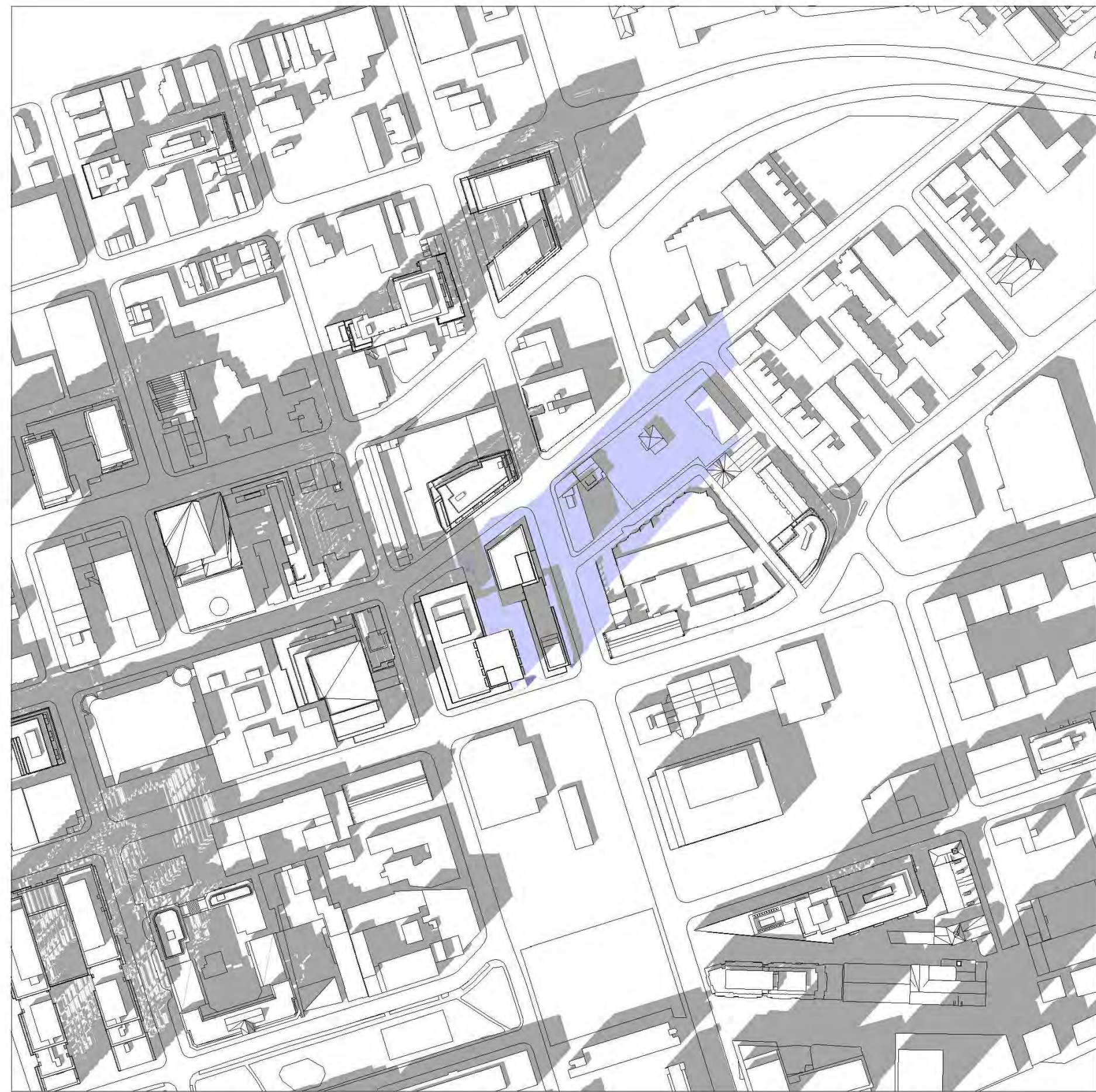

REVISIONS	REVISIONS

SHADOW STUDY	
SCALE (S)	STATUS SHADOW STUDY

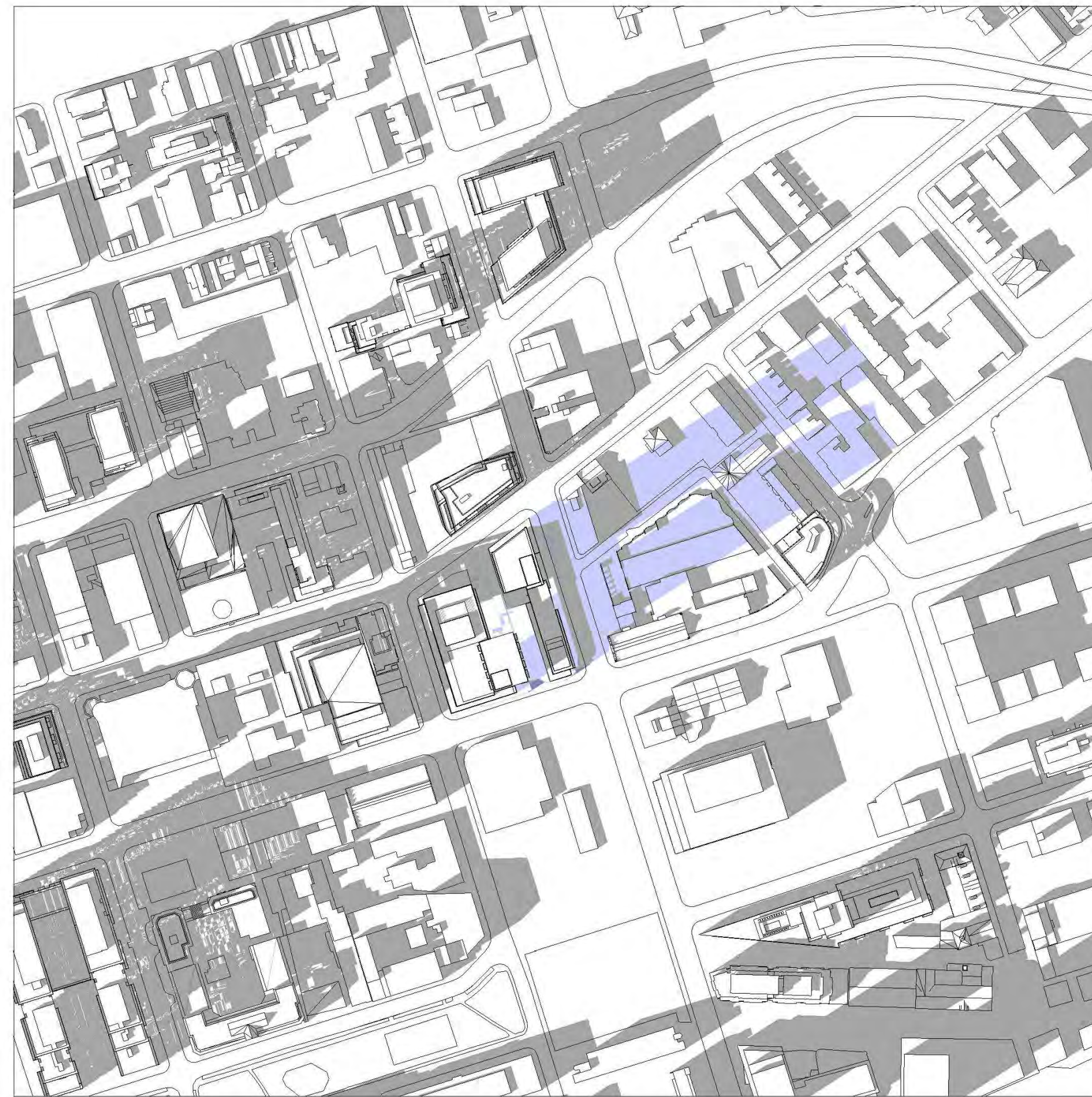


Ontario Line	
ITOC	
DOWNTOWN CORKTOWN	
SHADOW STUDY - SEPTEMBER	

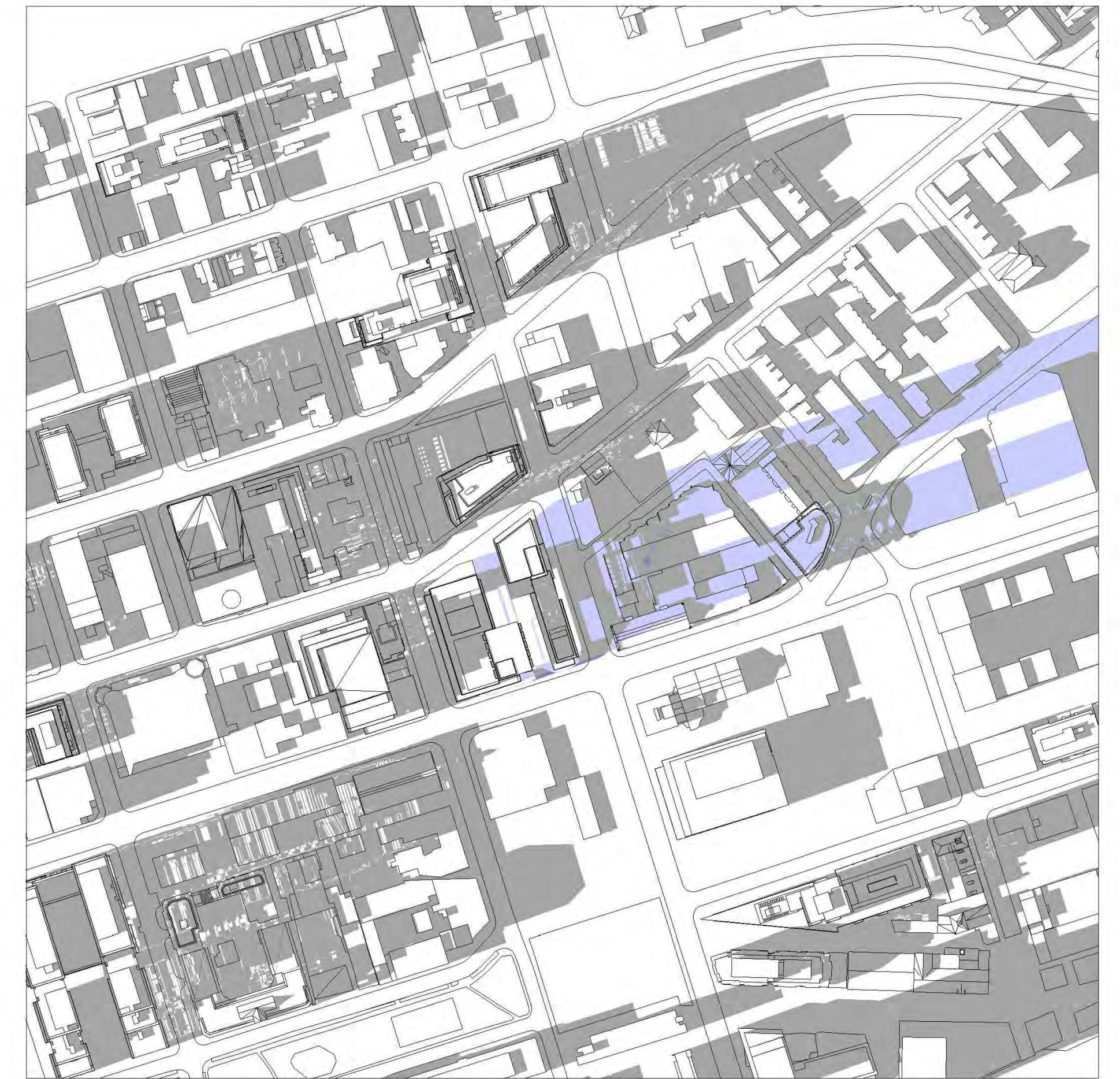
Plot Date: 09/02/21
METROLINX
Infrastructure Ontario
Dwg. No. SST023B
Sheet No.



SEPTEMBER 21, 2020 - 15:18



SEPTEMBER 21, 2020 - 16:18





SEPTEMBER 21, 2020 - 17:18



SHEET No. SST024B FILE: BIM 360/10206938_OLTA_Planning/10206938-TD09-DT-CORKTOWN.rvt

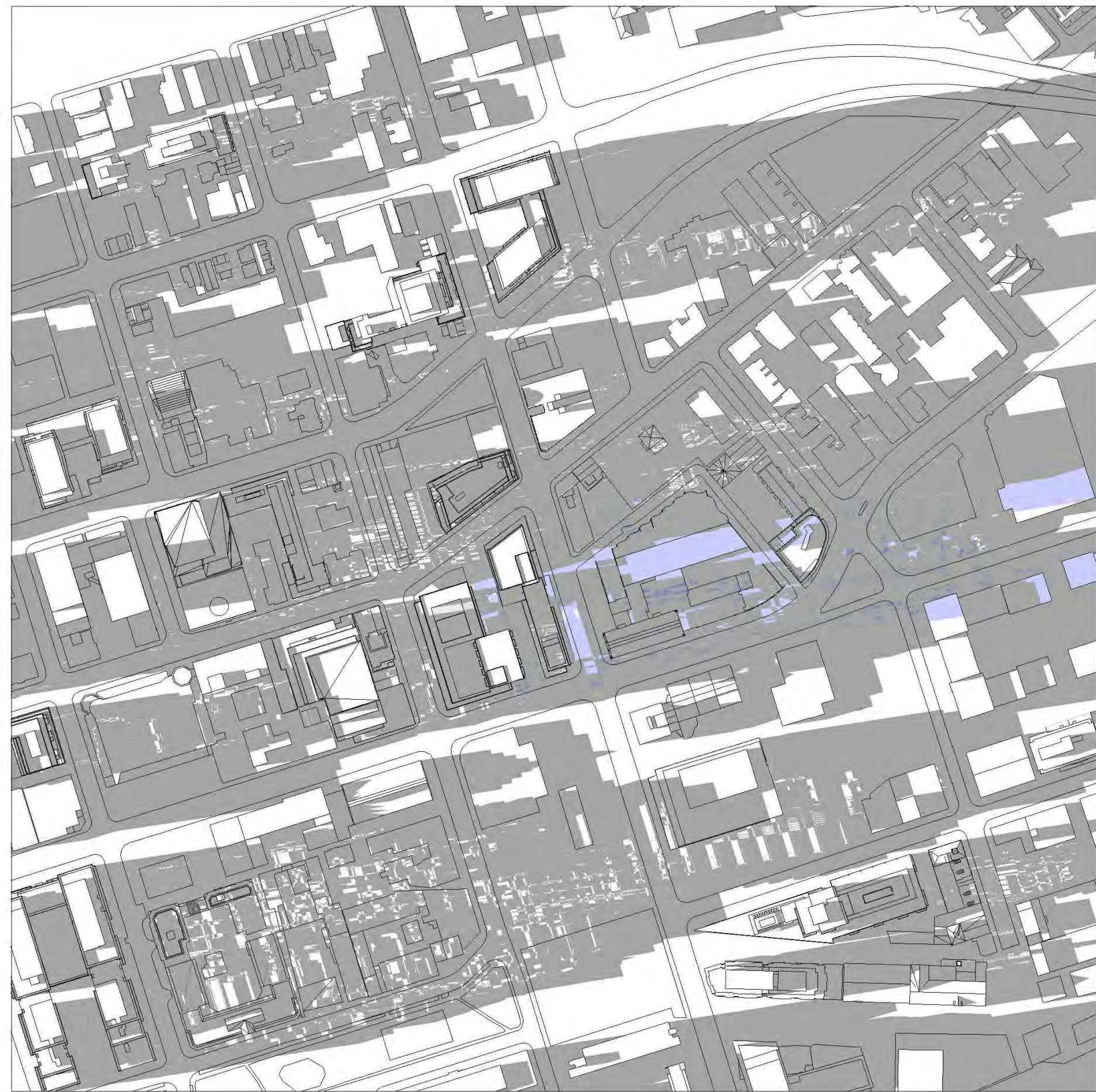

REVISIONS	REVISIONS

SHADOW STUDY	
SCALE (S)	STATUS SHADOW STUDY



Ontario Line	
ITOC	
DOWNTOWN CORKTOWN	
SHADOW STUDY - SEPTEMBER	

Plot Date: 09/02/21
 METROLINX
 Infrastructure Ontario
Dwg. No. SST024B
Sheet No.



SEPTEMBER 21, 2020 - 18:18

SHEET No. SST025B FILE: BIM 360/10206938_OLTA_Planning/10206938-TD09-DT-CORKTOWN.rvt

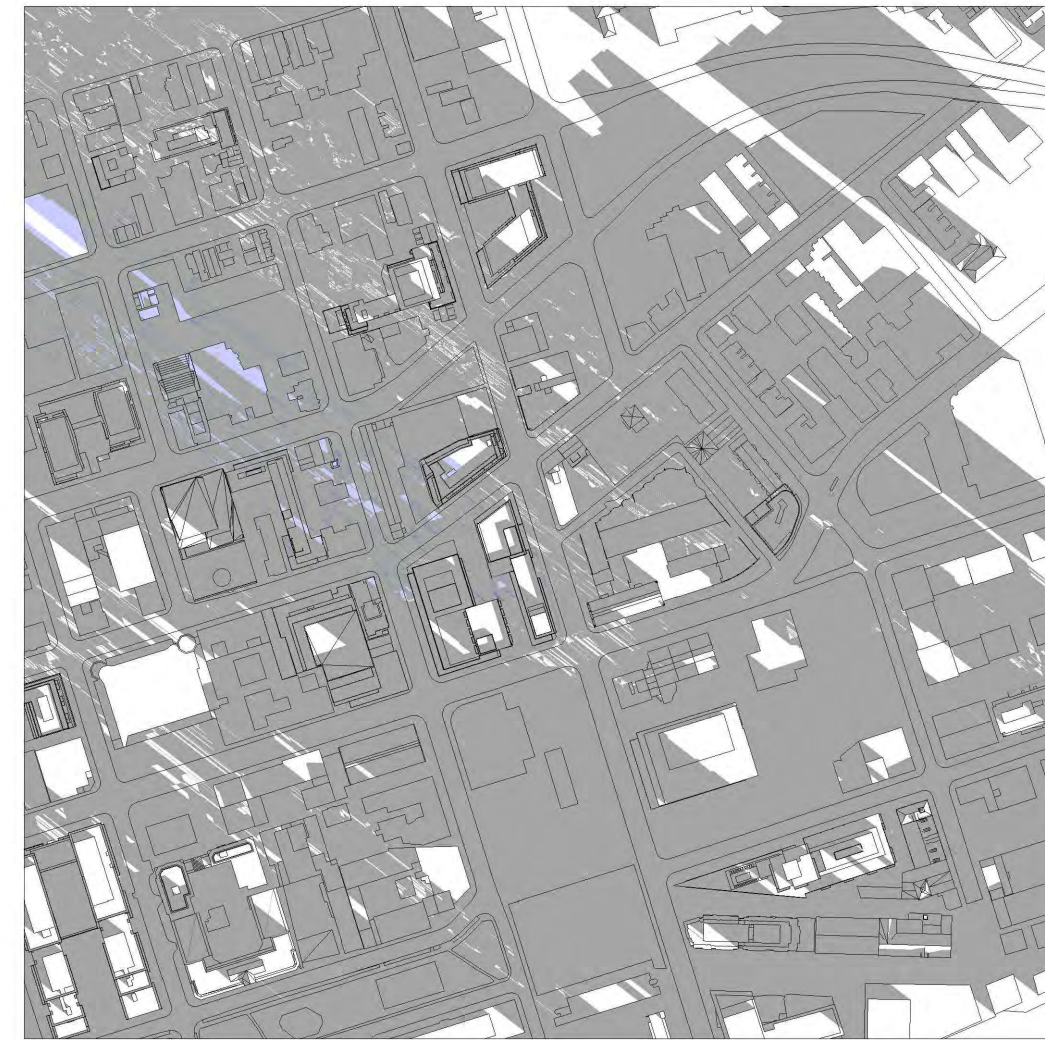

REVISIONS	REVISIONS

SCALE (S)	STATUS SHADOW STUDY

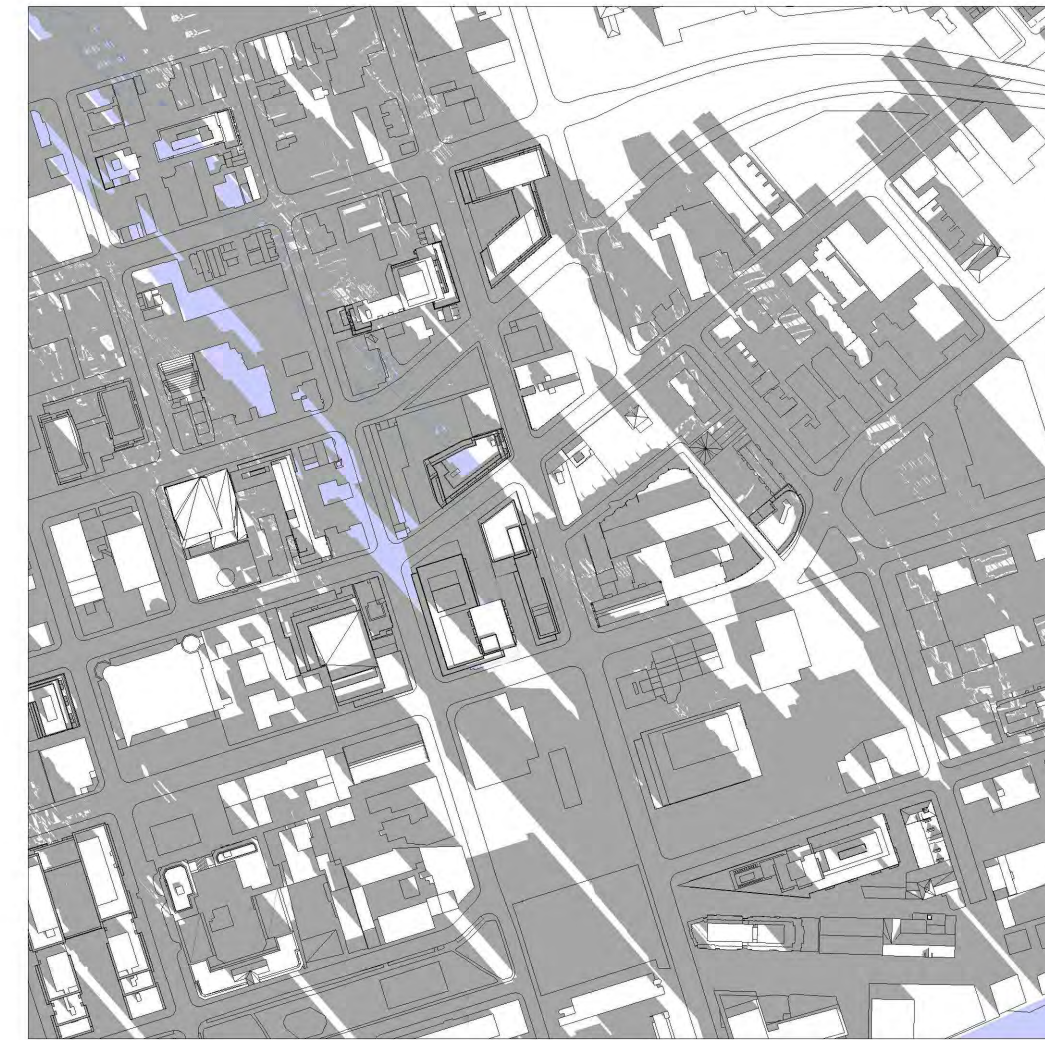


Ontario Line
TITLE ITOC DOWNTOWN CORKTOWN SHADOW STUDY - SEPTEMBER

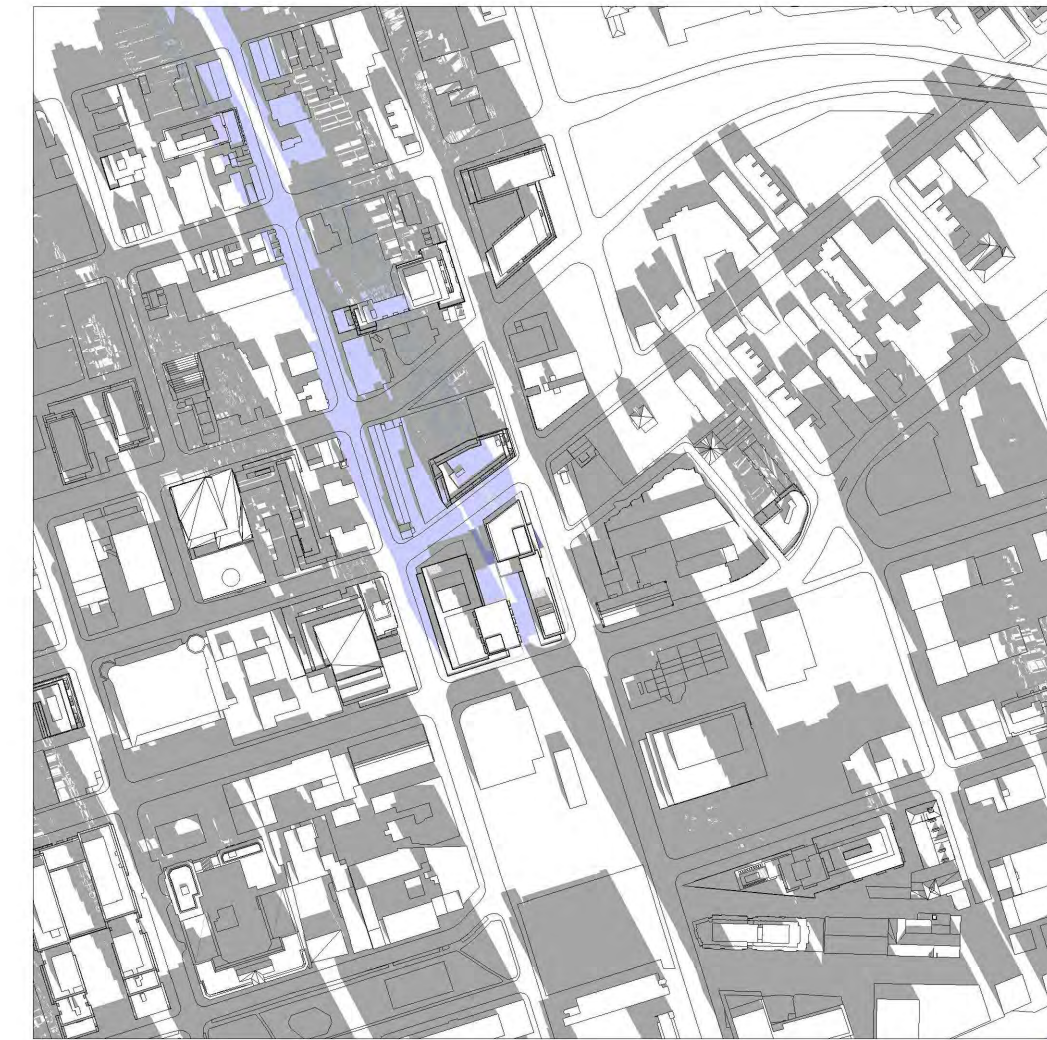
Plot Date: 09/02/21
METROLINX
Infrastructure Ontario
Dwg. No. SST025B
Sheet No.



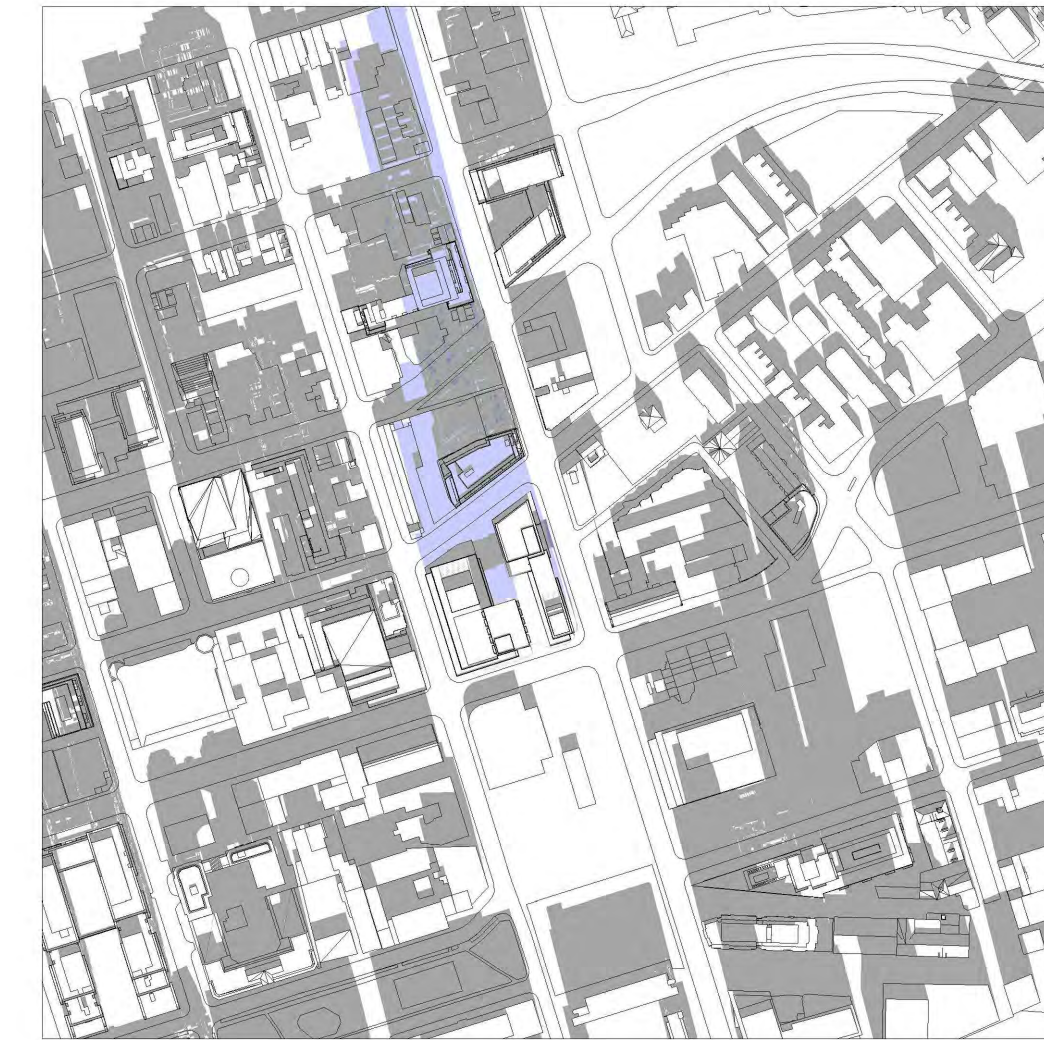
DECEMBER 21, 2020 - 9:18



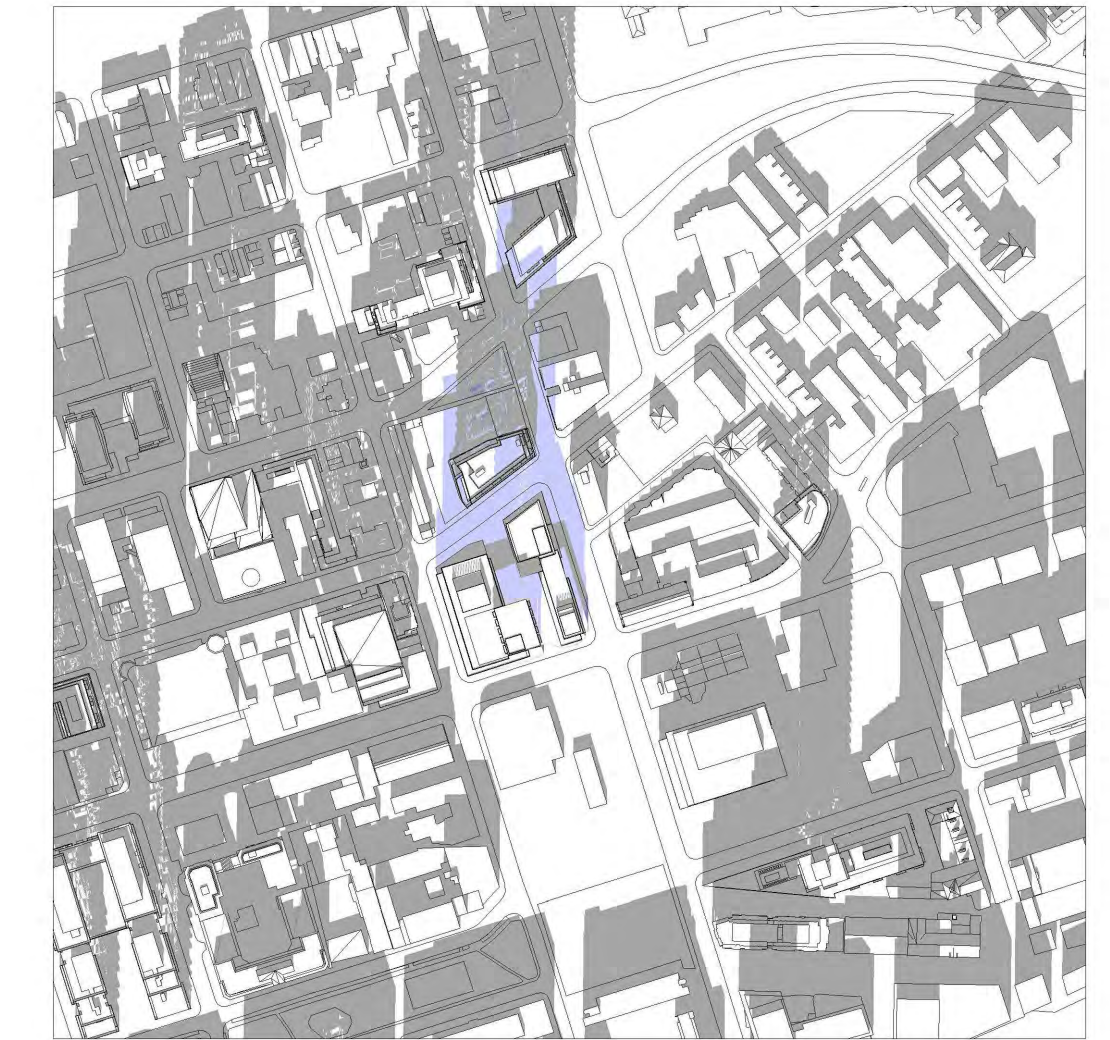
DECEMBER 21, 2020 - 10:18



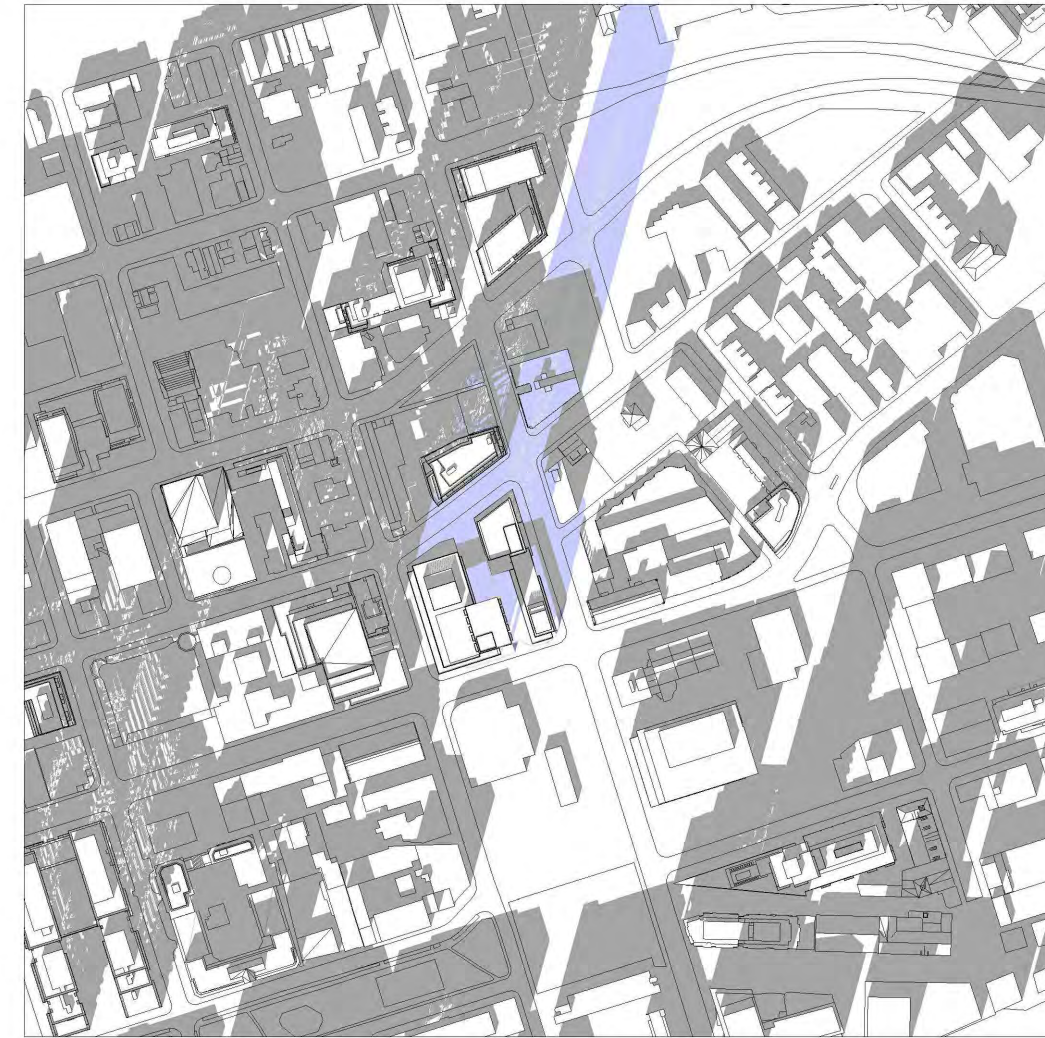
DECEMBER 21, 2020 - 11:18



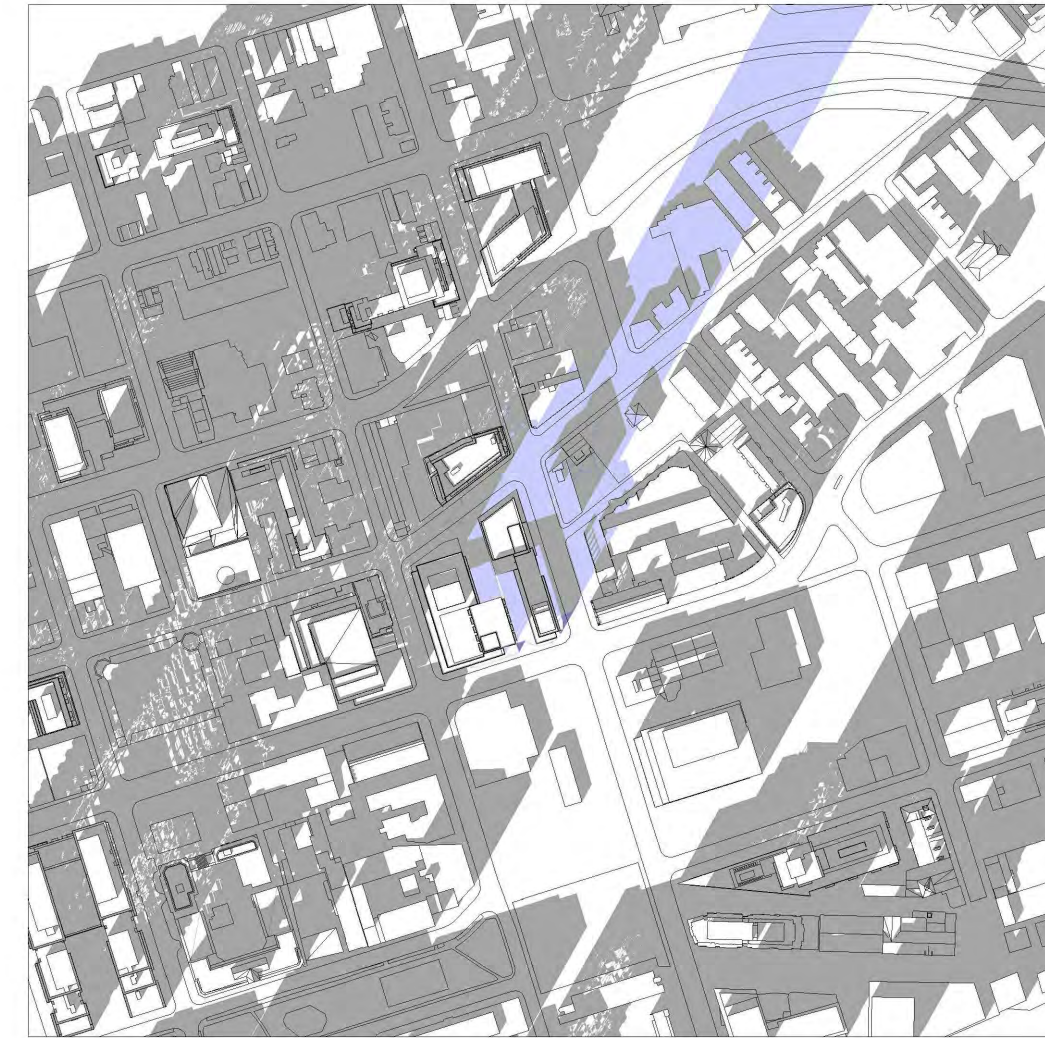
DECEMBER 21, 2020 - 12:18



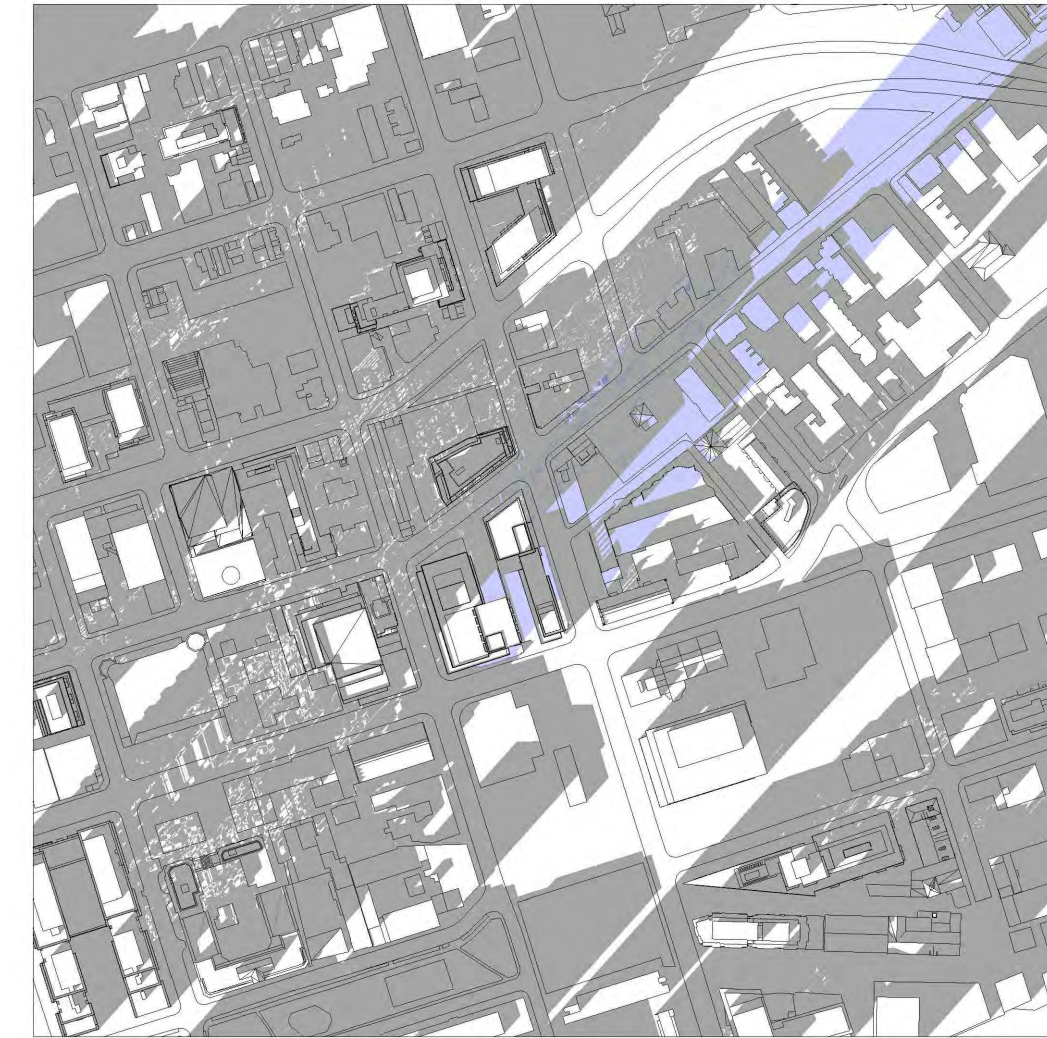
DECEMBER 21, 2020 - 13:18



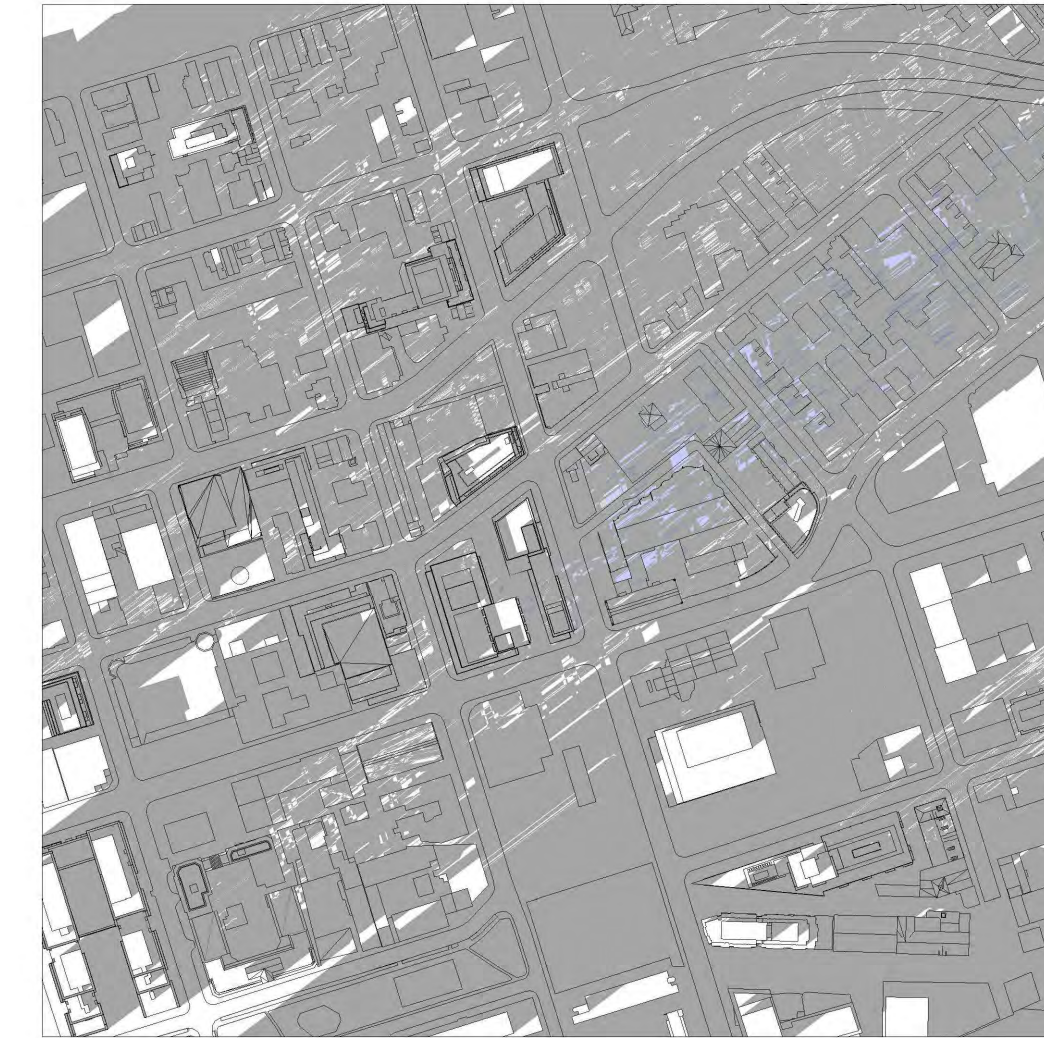
DECEMBER 21, 2020 - 14:18



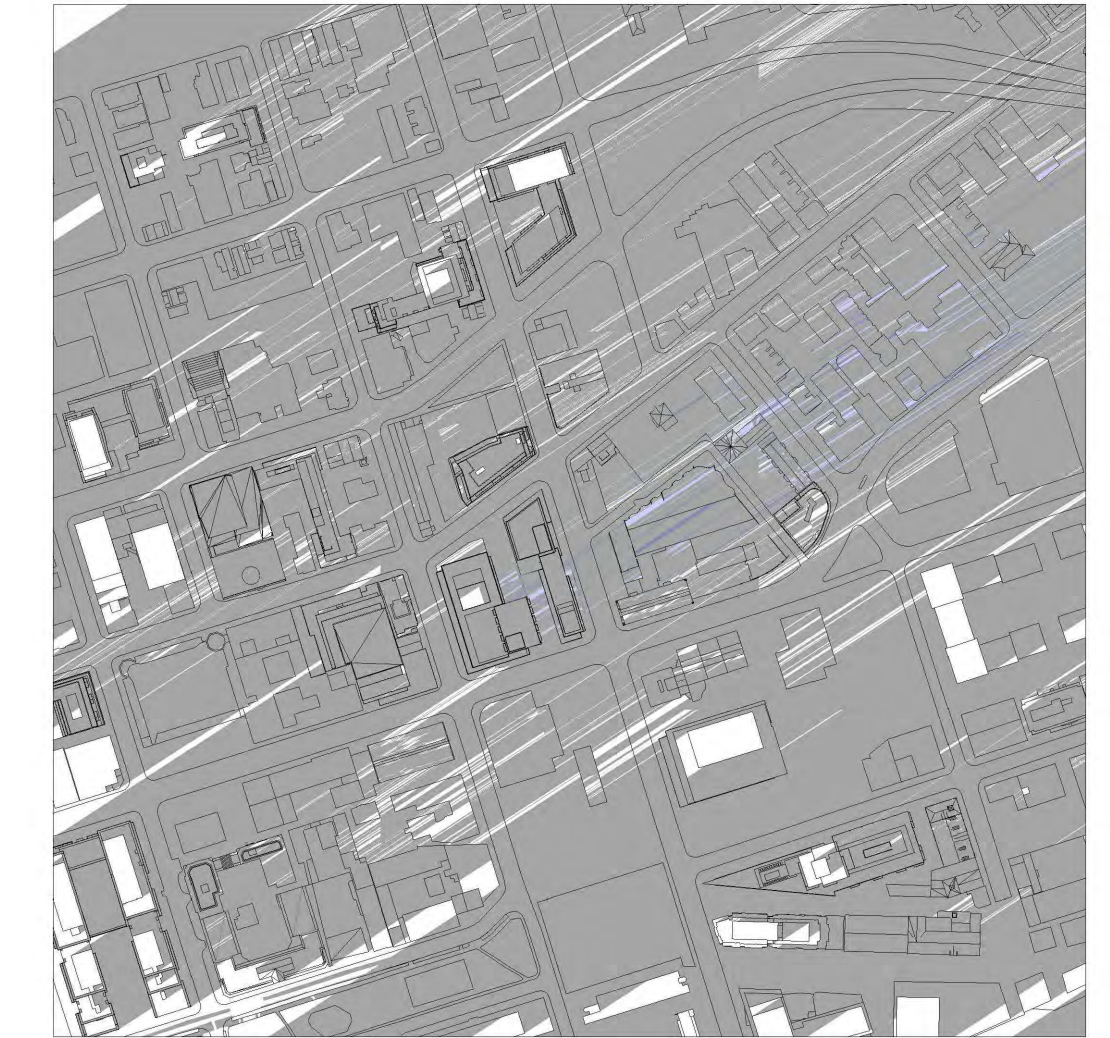
DECEMBER 21, 2020 - 15:18



DECEMBER 21, 2020 - 16:18



DECEMBER 21, 2020 - 17:18





DECEMBER 21, 2020 - 18:18

SHEET No. SST031B FILE: BIM 360/10206938_OLTA_Planning/10206938_OLTA_Planning/10206938-TD09-DT-CORKTOWN.rvt

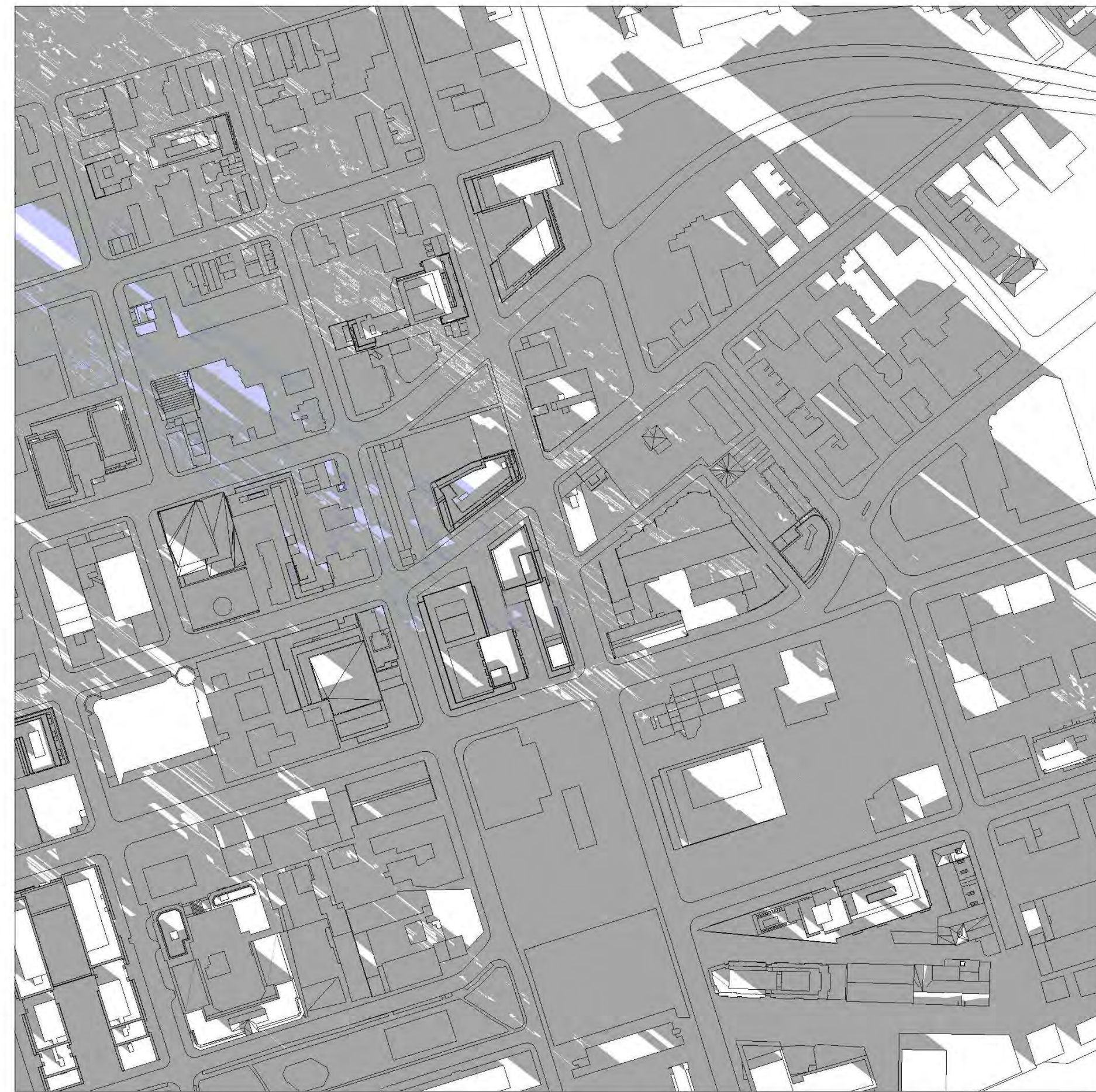

REVISIONS	REVISIONS

SHADOW STUDY	
SCALE (S)	STATUS SHADOW STUDY

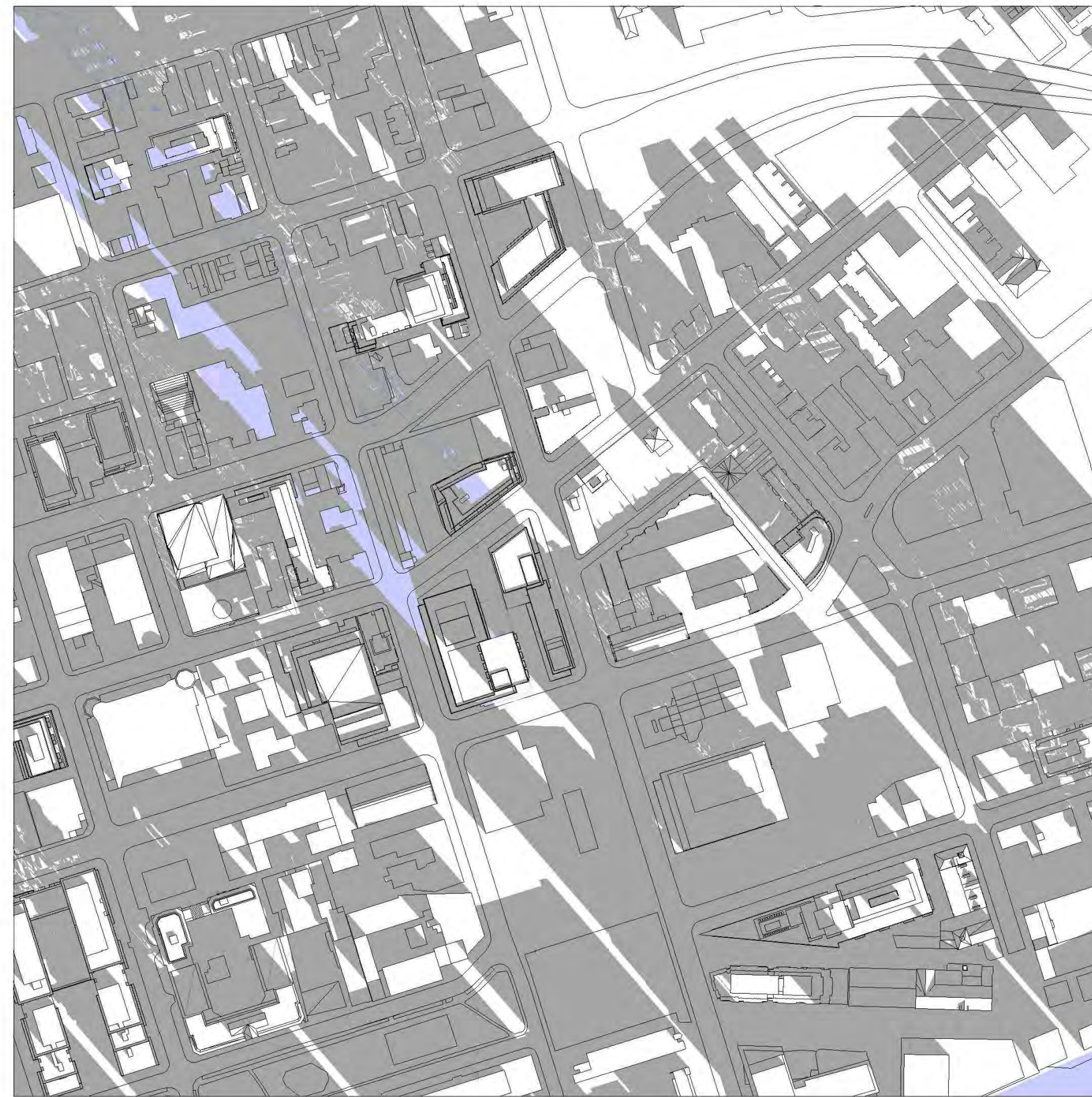


Ontario Line	
ITOC	
DOWNTOWN CORKTOWN	
SHADOW STUDY - DECEMBER	

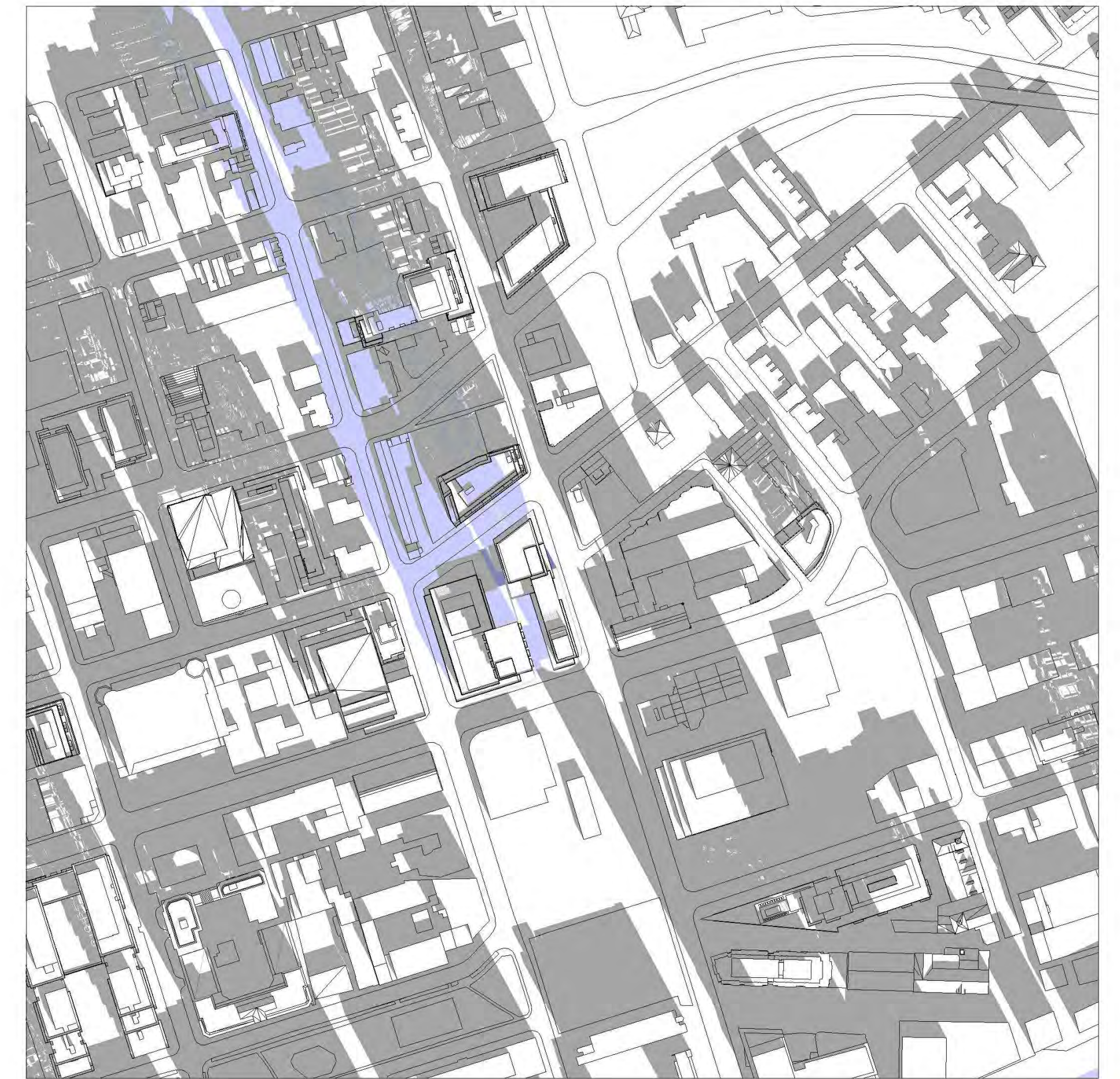
Plot Date: 09/02/21	
Dwg. No. SST031B	
Sheet No.	



DECEMBER 21, 2020 - 9:18



DECEMBER 21, 2020 - 10:18



DECEMBER 21, 2020 - 11:18

SHEET No. SST032B FILE: BIM 360/10206938_OLTA_Planning/10206938-TD09-DT-CORKTOWN.rvt

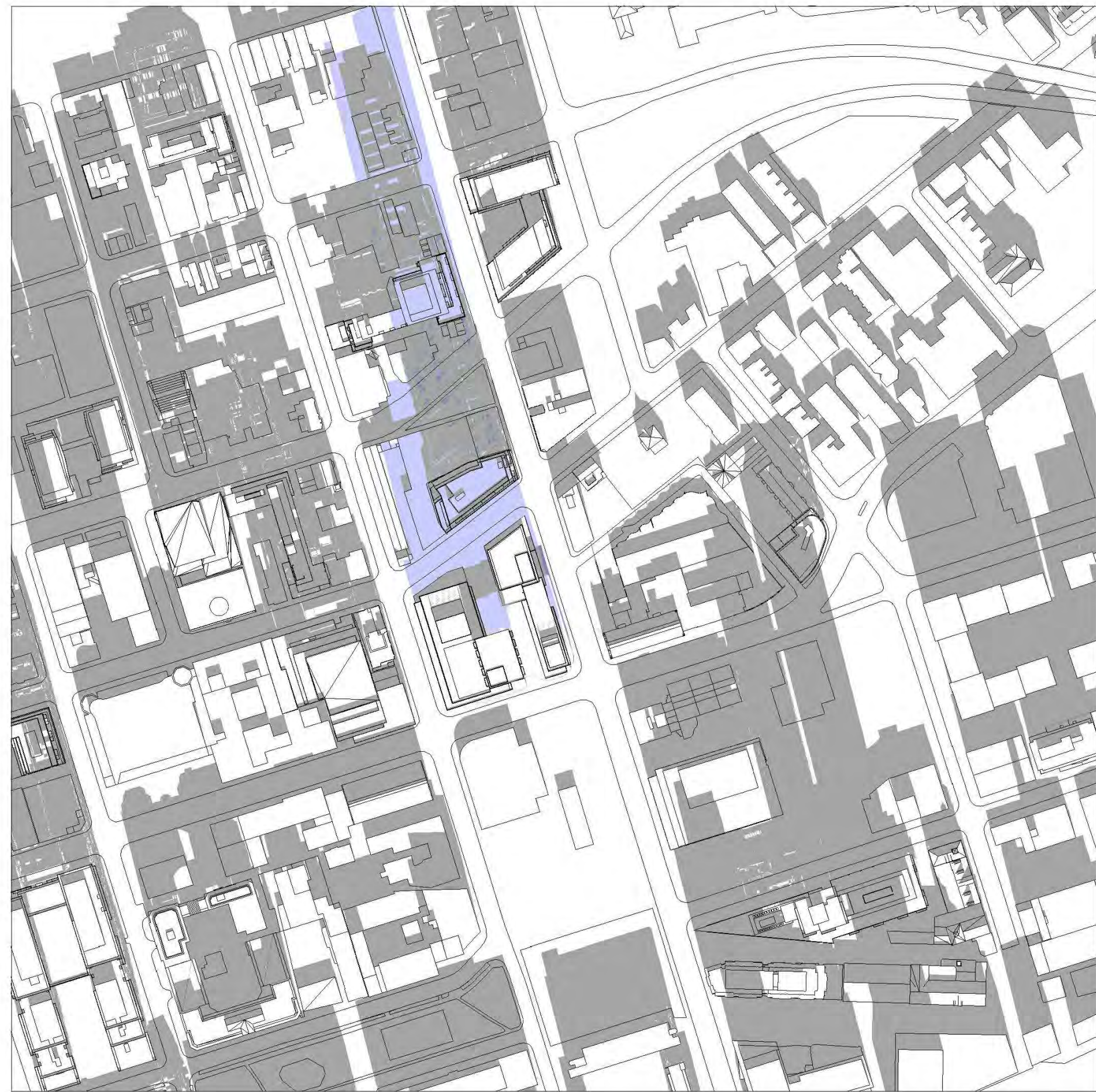

REVISIONS	REVISIONS

SHADOW STUDY	
SCALE (S)	STATUS SHADOW STUDY

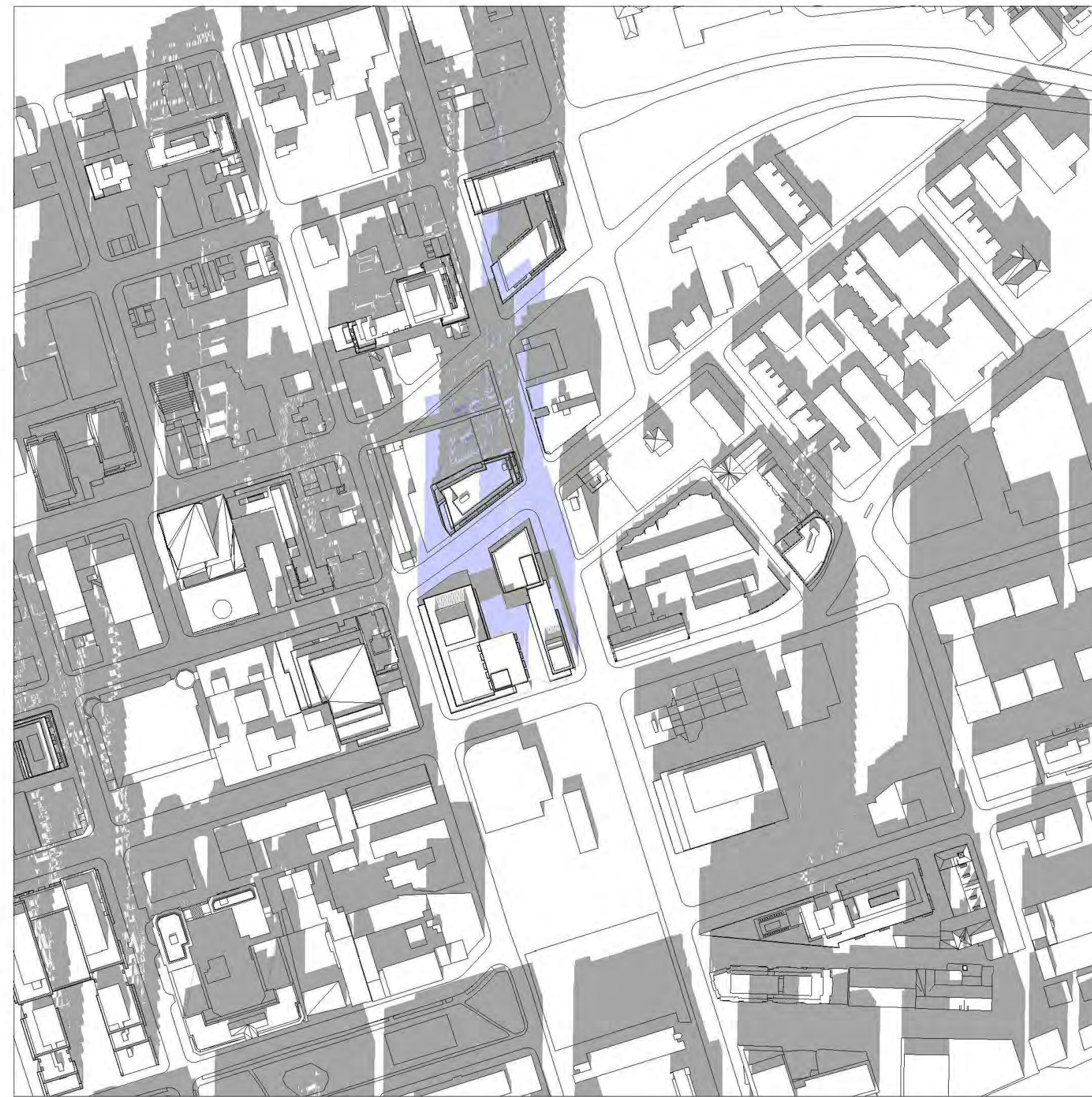


Ontario Line	
ITOC	
DOWNTOWN CORKTOWN	
SHADOW STUDY - DECEMBER	

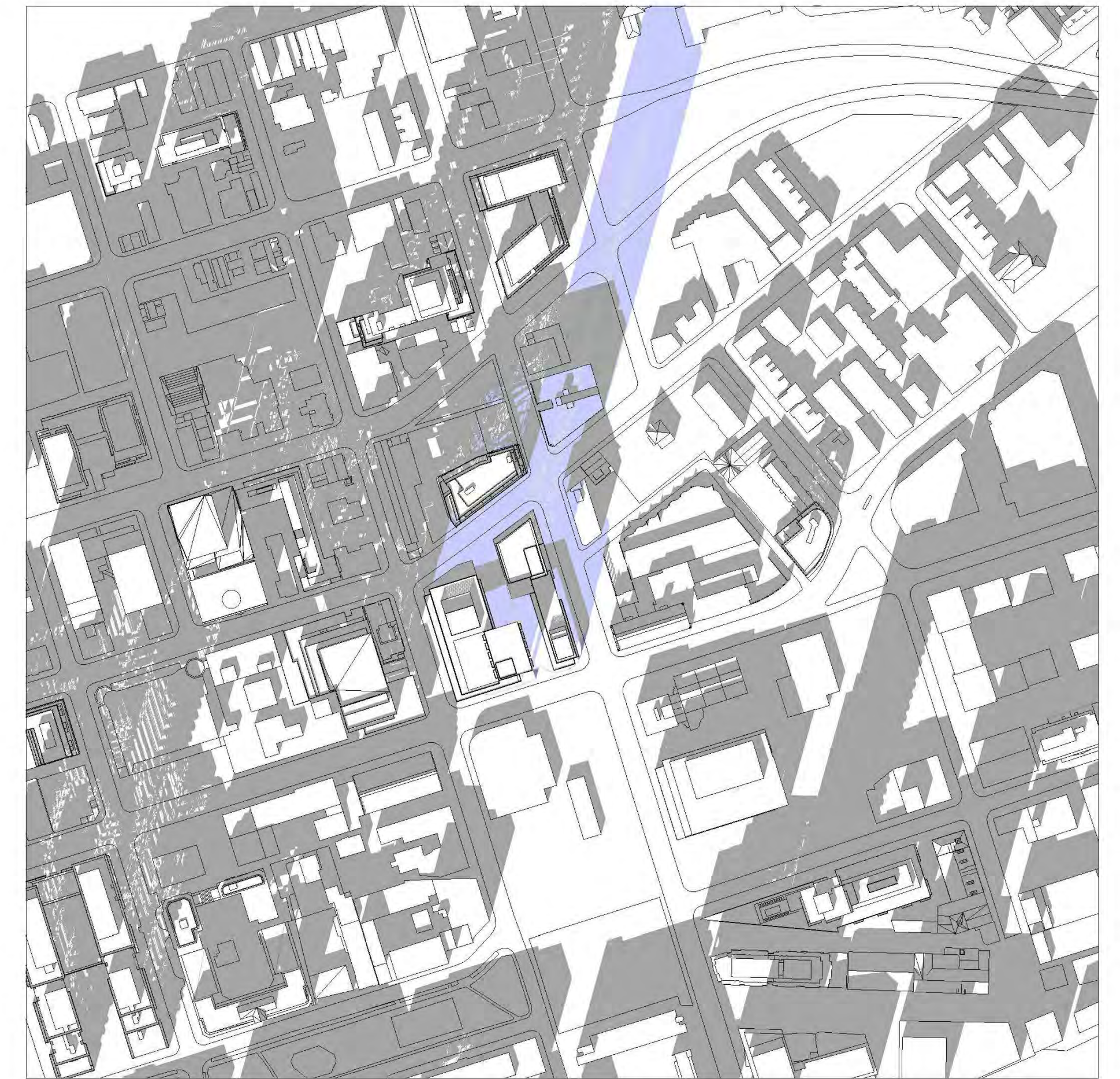
Plot Date: 09/02/21
METROLINX
Infrastructure Ontario
Dwg. No. SST032B
Sheet No.



DECEMBER 21, 2020 - 12:18



DECEMBER 21, 2020 - 13:18





DECEMBER 21, 2020 - 14:18


SHEET No. SST033B FILE: BIM 360/10206938_OLTA_Planning/10206938-TD09-DT-CORKTOWN.rvt

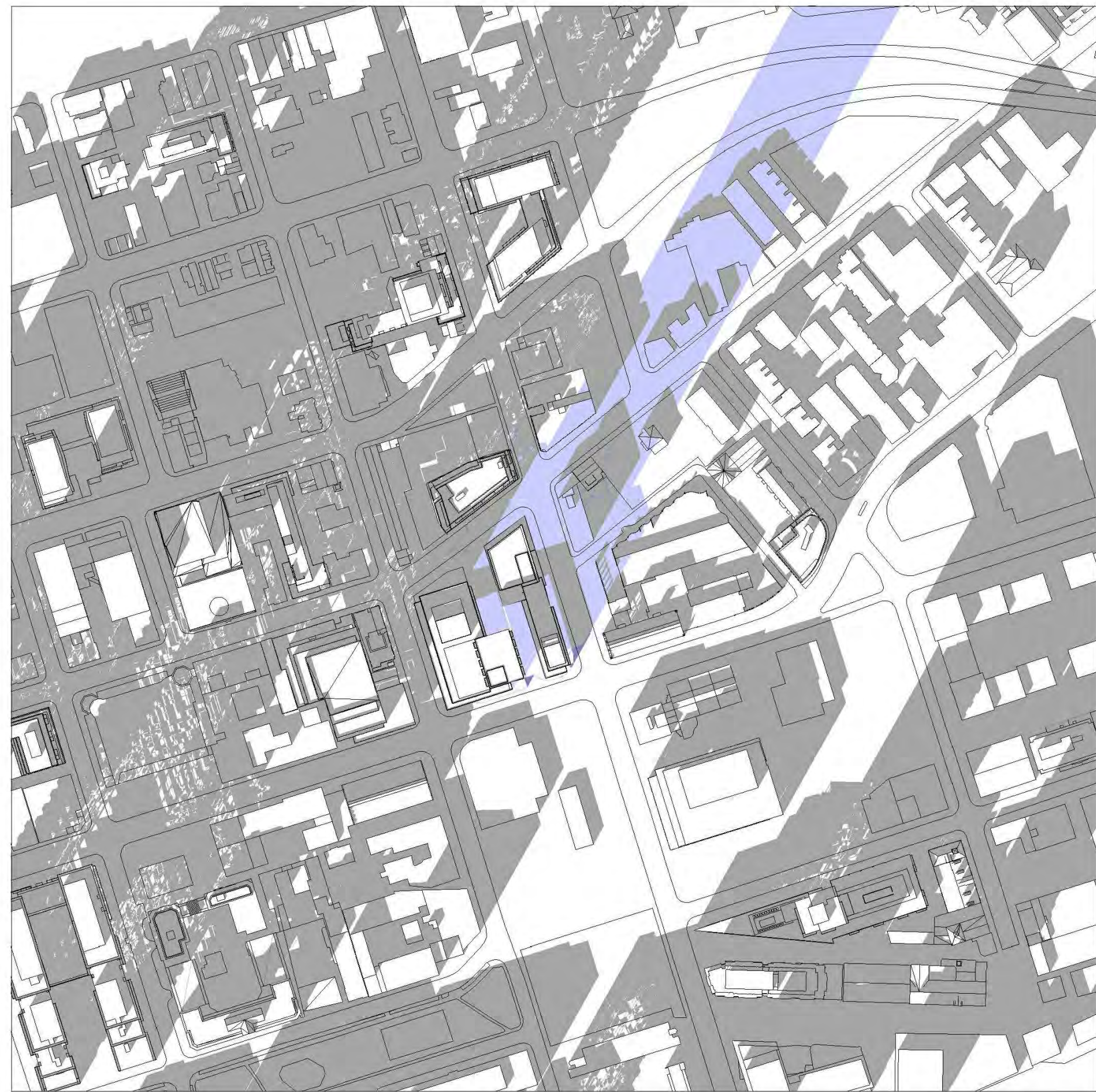

REVISIONS	REVISIONS

SHADOW STUDY	
SCALE (S)	STATUS SHADOW STUDY

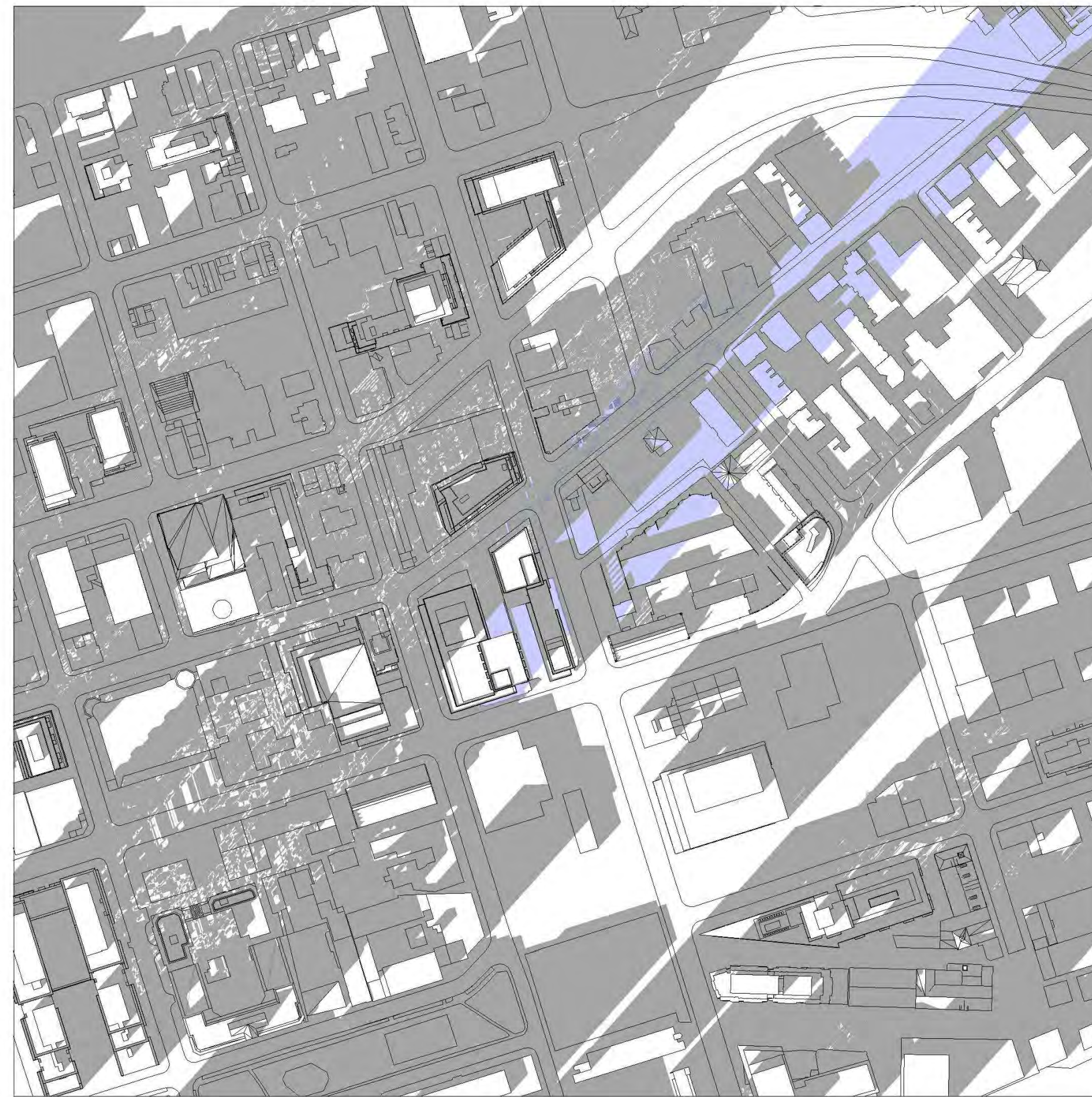


Ontario Line	
ITOC	
DOWNTOWN CORKTOWN	
SHADOW STUDY - DECEMBER	

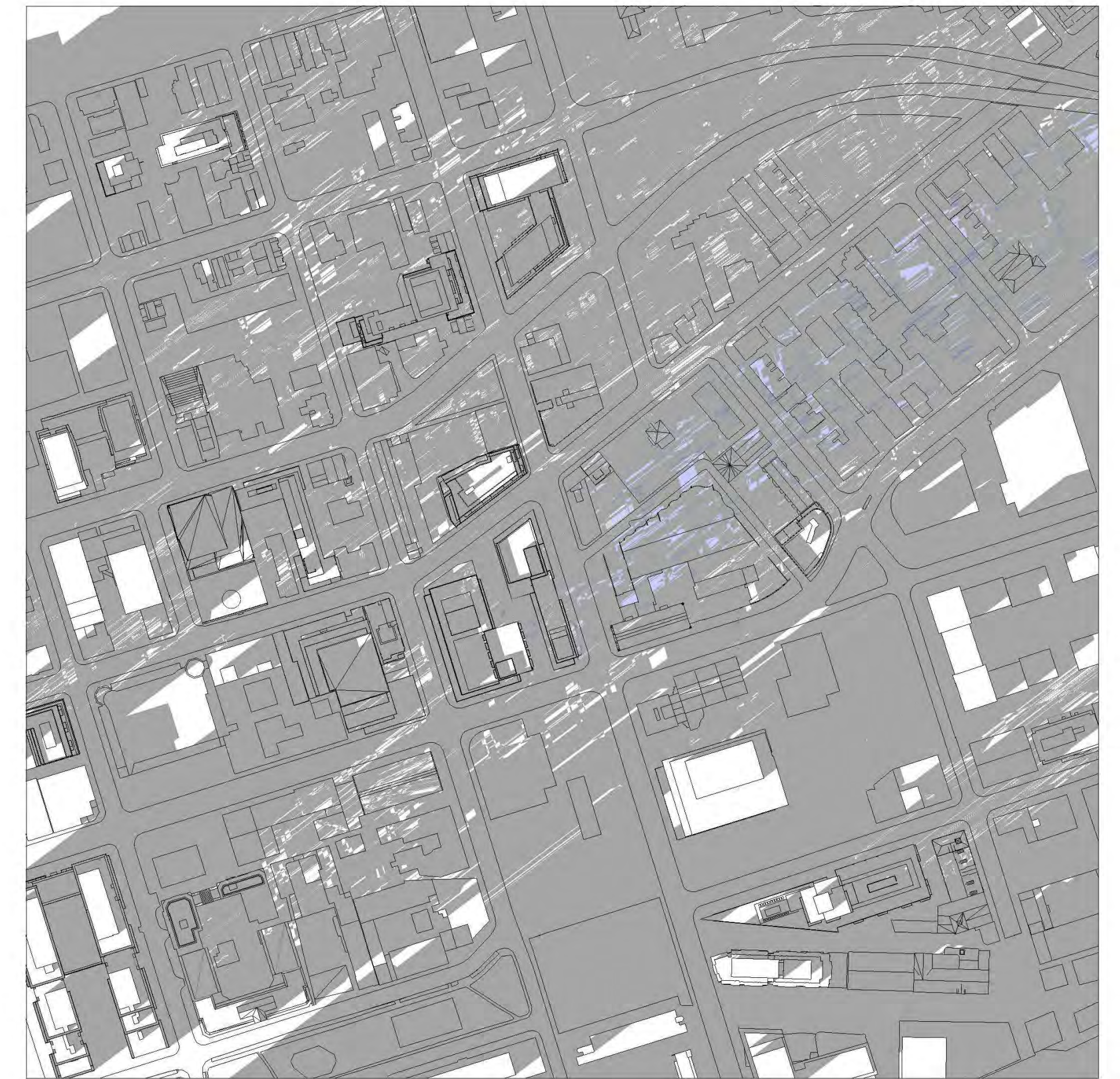
Plot Date: 09/02/21
 METROLINX Infrastructure Ontario
Dwg. No. SST033B
Sheet No.



DECEMBER 21, 2020 - 15:18



DECEMBER 21, 2020 - 16:18





DECEMBER 21, 2020 - 17:18

SHEET No. SST034B FILE: BIM 360/10206938_OLTA_Planning/10206938-TD09-DT-CORKTOWN.rvt

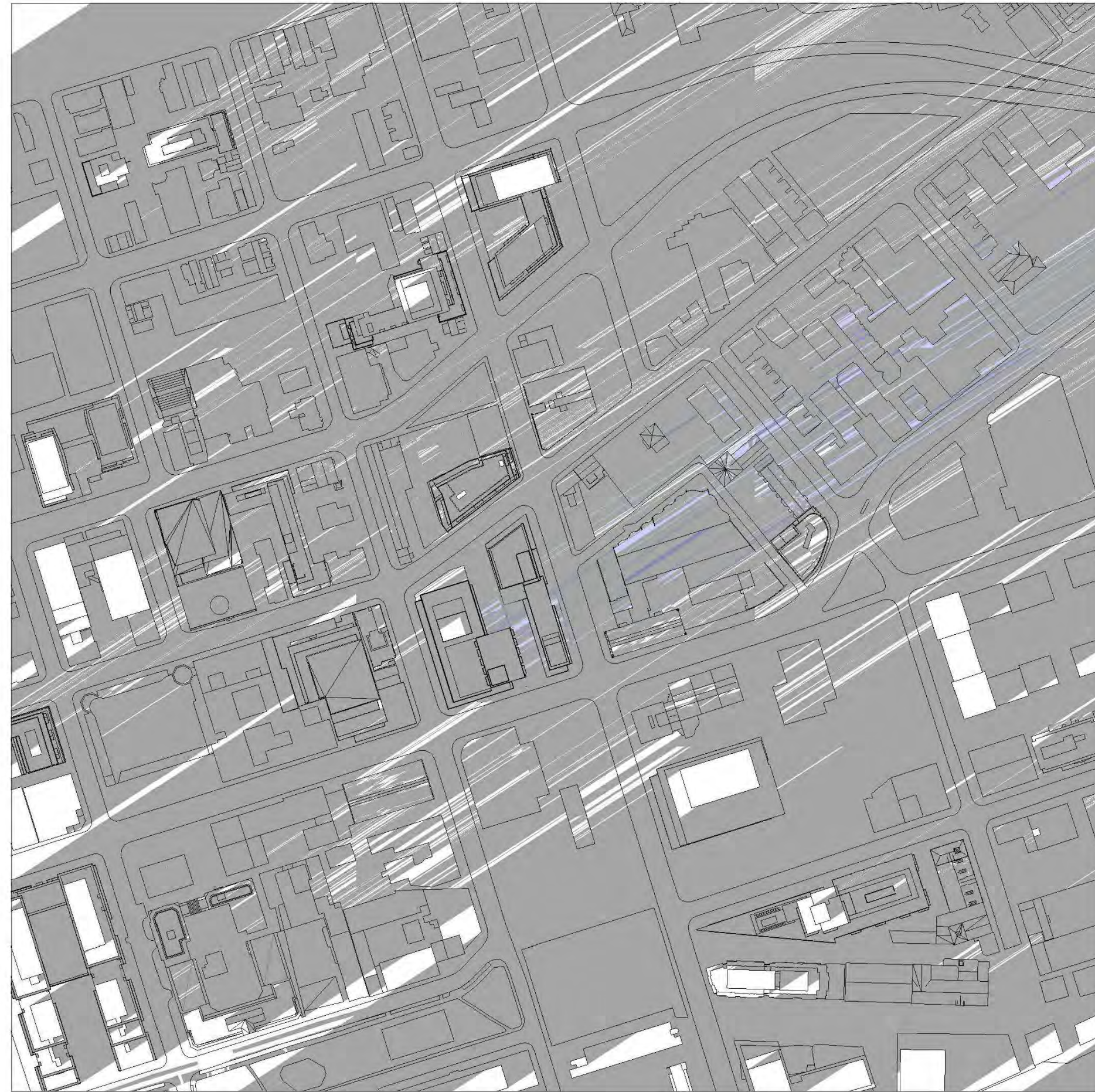

REVISIONS	REVISIONS

SHADOW STUDY	
SCALE (S)	STATUS SHADOW STUDY



Ontario Line	
ITOC	
DOWNTOWN CORKTOWN	
SHADOW STUDY - DECEMBER	

Plot Date: 09/02/21	
METROLINX	
Infrastructure Ontario	
Dwg. No. SST034B	Sheet No.



DECEMBER 21, 2020 - 18:18


SHEET No. SST035B FILE: BIM 360://10206938_OLTA_Planning/10206938-TD09-DT-CORKTOWN.rvt

REVISIONS	REVISIONS

SHADOW STUDY	
SCALE (S)	STATUS SHADOW STUDY



Ontario Line
TITLE ITOC DOWNTOWN CORKTOWN SHADOW STUDY - DECEMBER

Plot Date: 09/02/21	
 METROLINX	
 Infrastructure Ontario	
Dwg. No. SST035B	Sheet No.