

ONTARIO LINE

INTEGRATED TRANSIT ORIENTED COMMUNITY

265-271 FRONT STREET EAST,

SHEET No. SST000F FILE: BIM_360/10206938_OLTA_Planning/10206938-ID009-DT-CORKTOWN.rvt



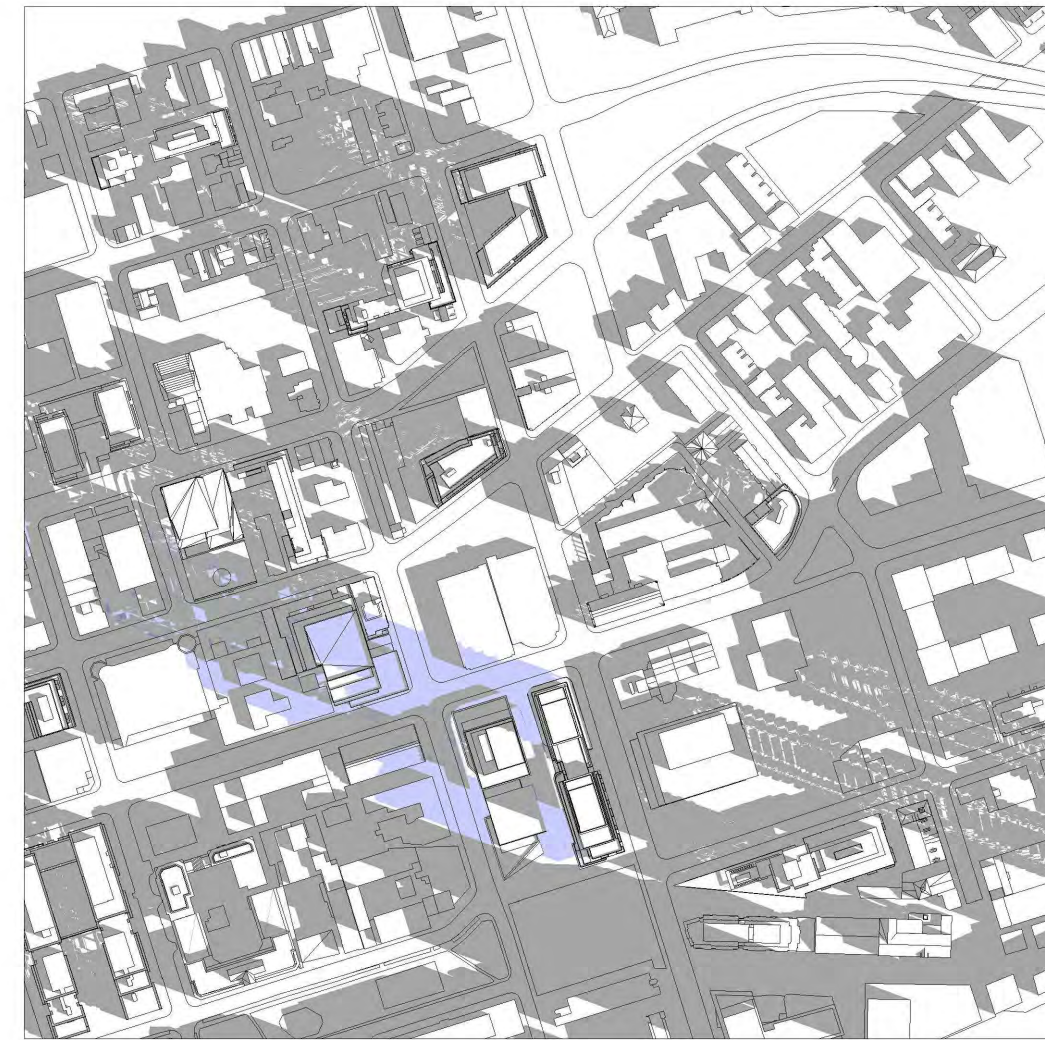

SHADOW STUDY

CONFIDENTIAL INFORMATION - NOT FOR CONSTRUCTION - NOT FOR
ESTIMATING OR BIDDING - TRANSIT STATION AREAS BY OTHERS ARE
SHOWN FOR REFERENCE AND ARE NOT PART OF THIS APPLICATION

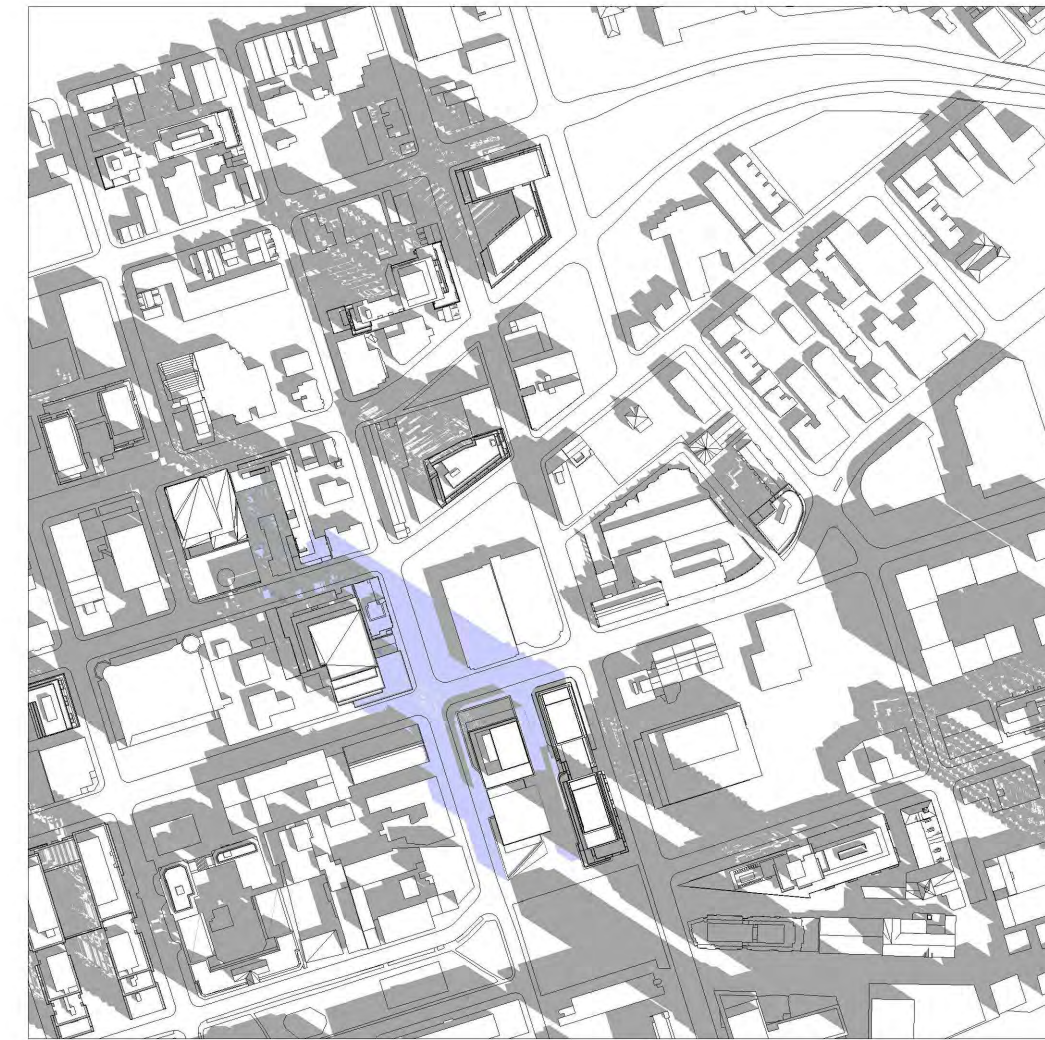
Plot Date: 2021-09-02 5:39:30 PM



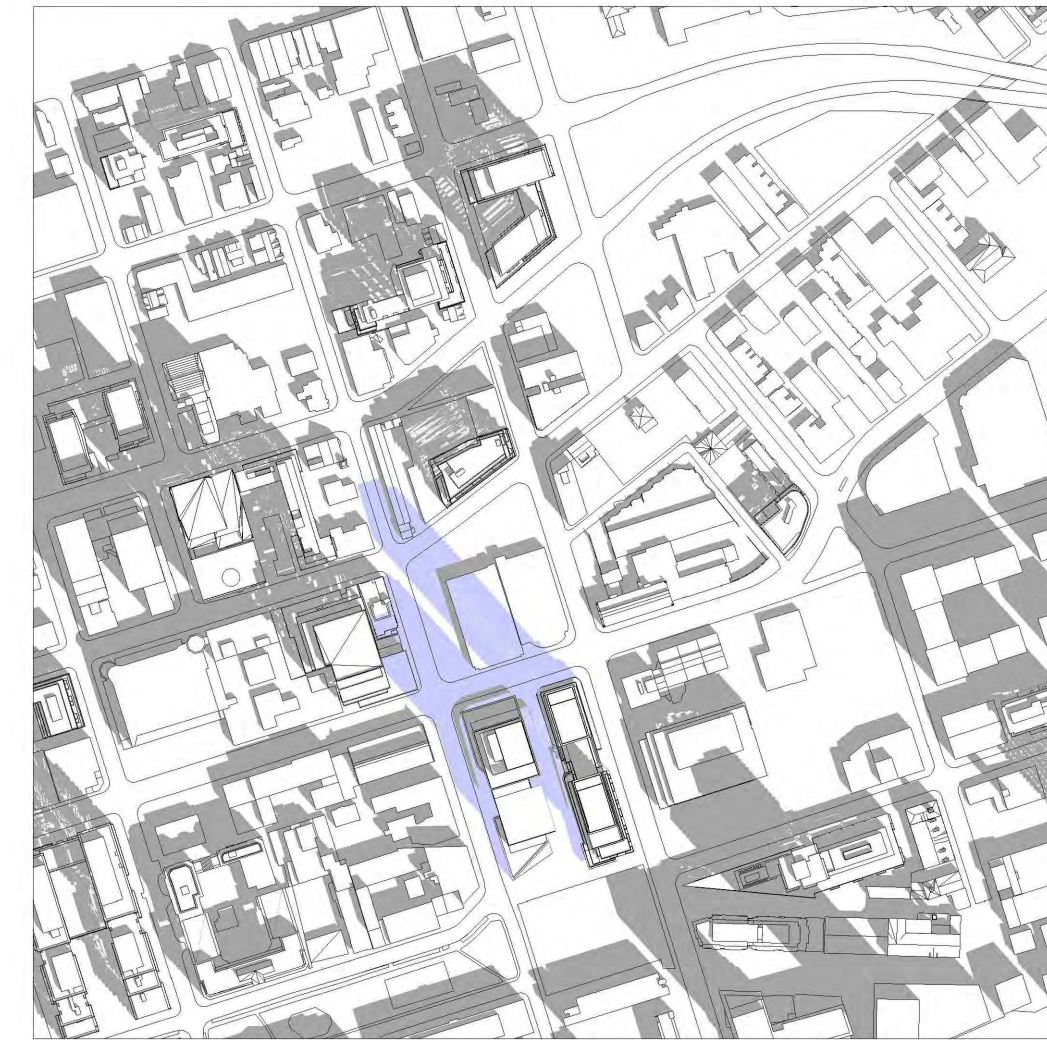
Drawing Number
SST000F



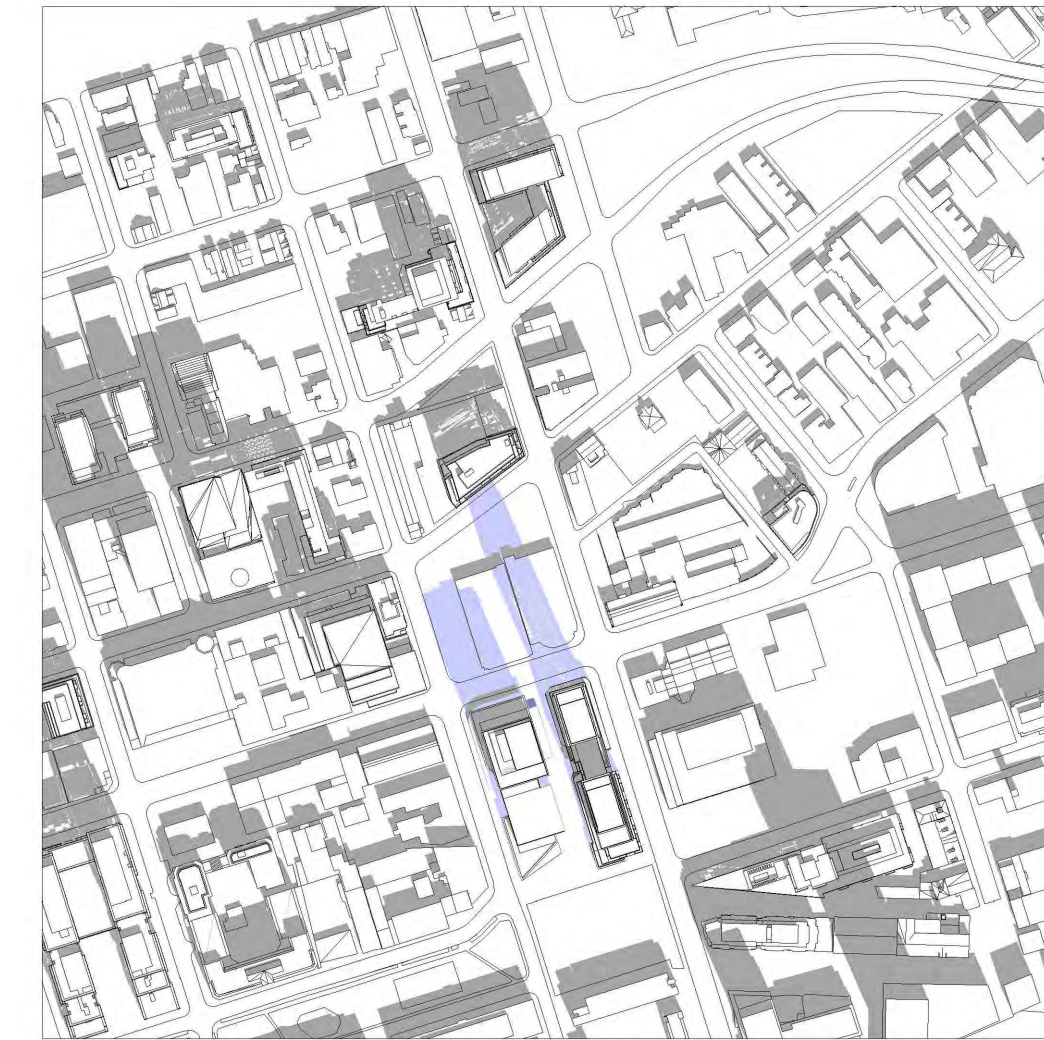
MARCH 21, 2020 - 9:18



MARCH 21, 2020 - 10:18



MARCH 21, 2020 - 11:18



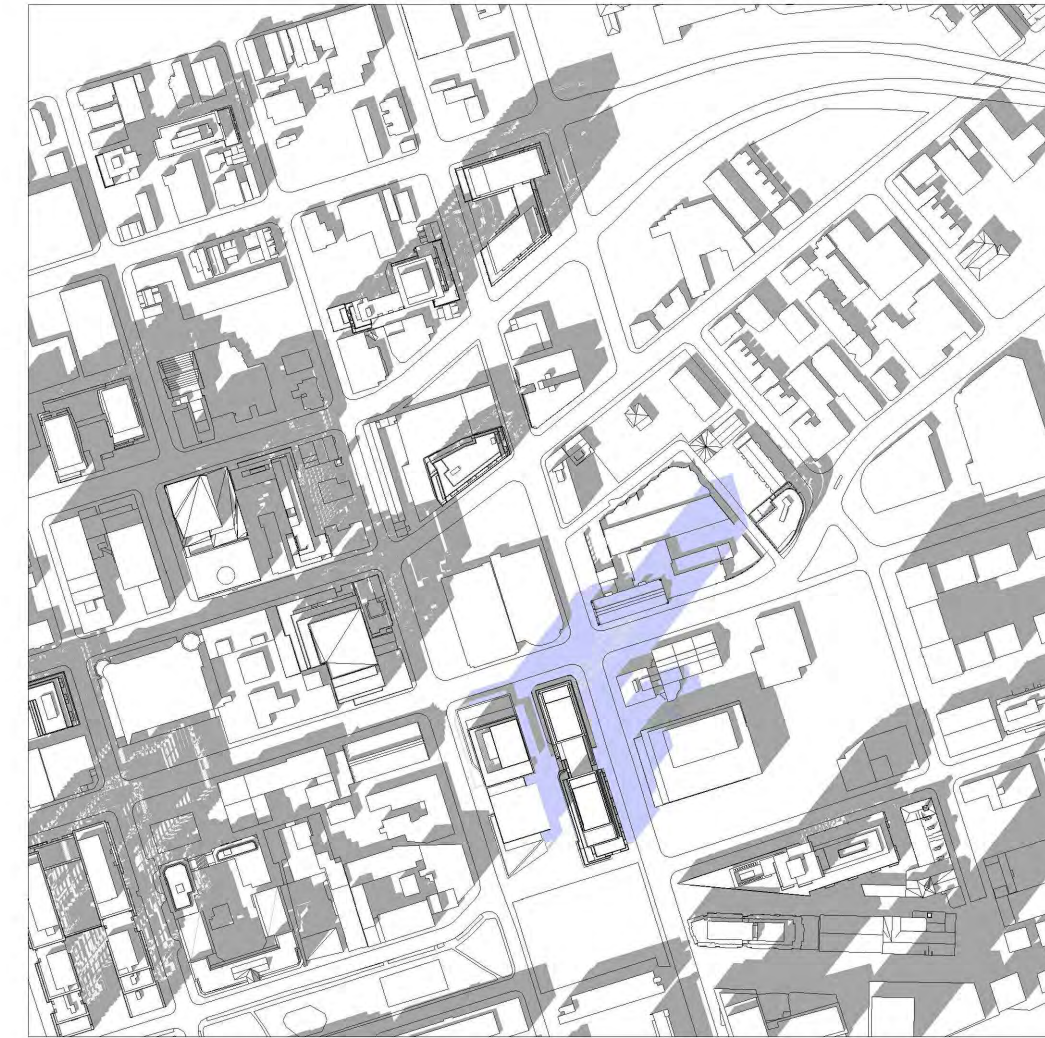
MARCH 21, 2020 - 12:18



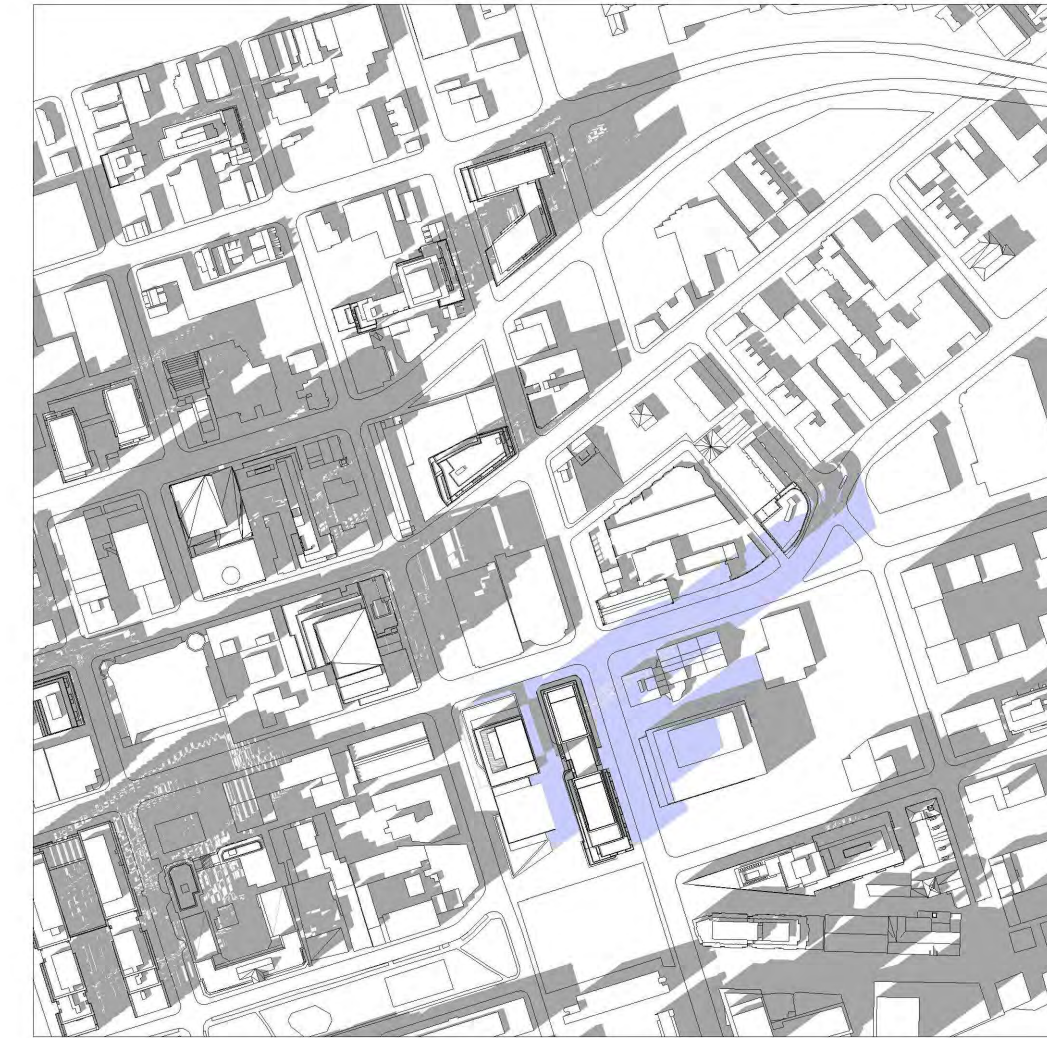
MARCH 21, 2020 - 13:18



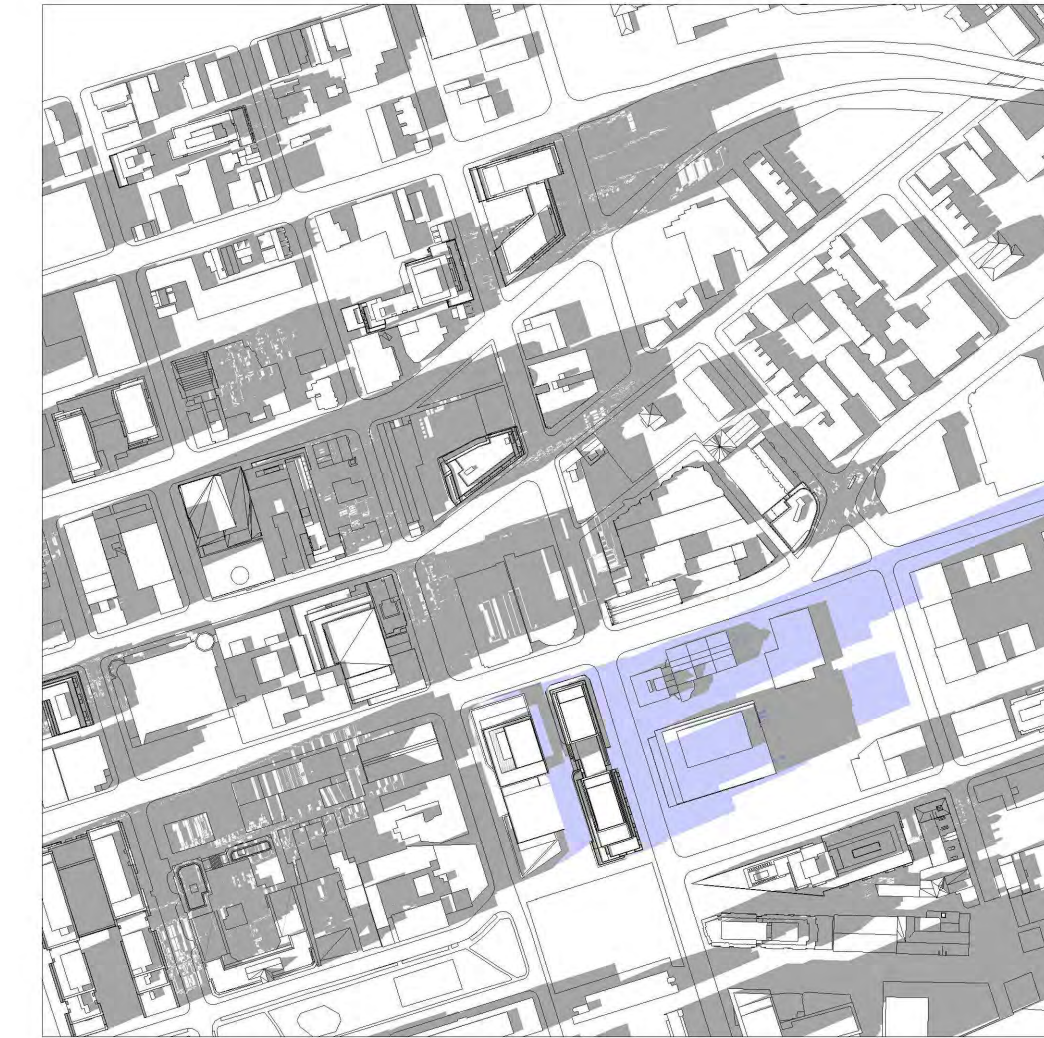
MARCH 21, 2020 - 14:18



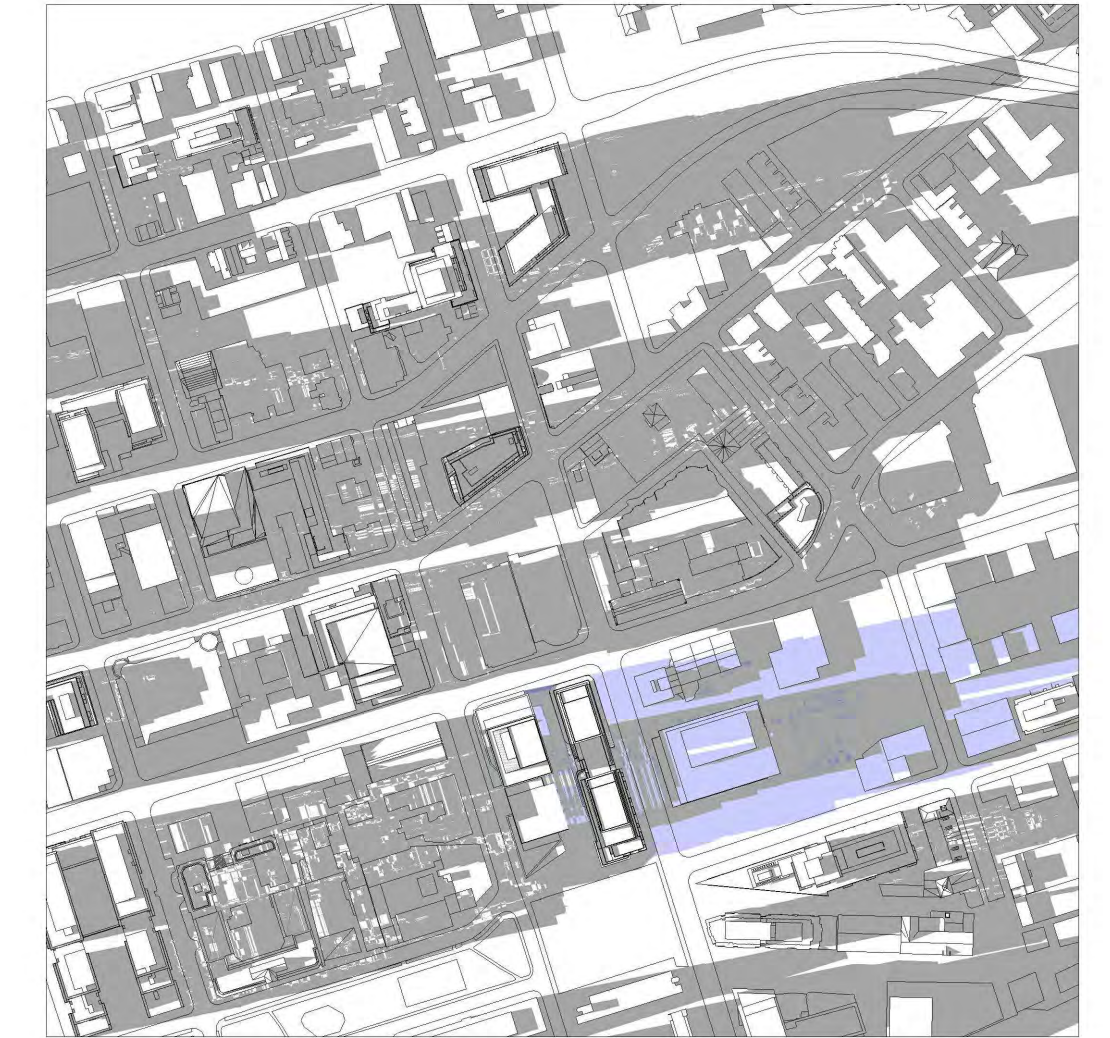
MARCH 21, 2020 - 15:18



MARCH 21, 2020 - 16:18



MARCH 21, 2020 - 17:18





MARCH 21, 2020 - 18:18

SHEET No. SST001F FILE: BIM 360://10206938_OLTA_Planning/10206938_OLTA_Planning/10206938-TD009-DT-CORKTOWN.rvt

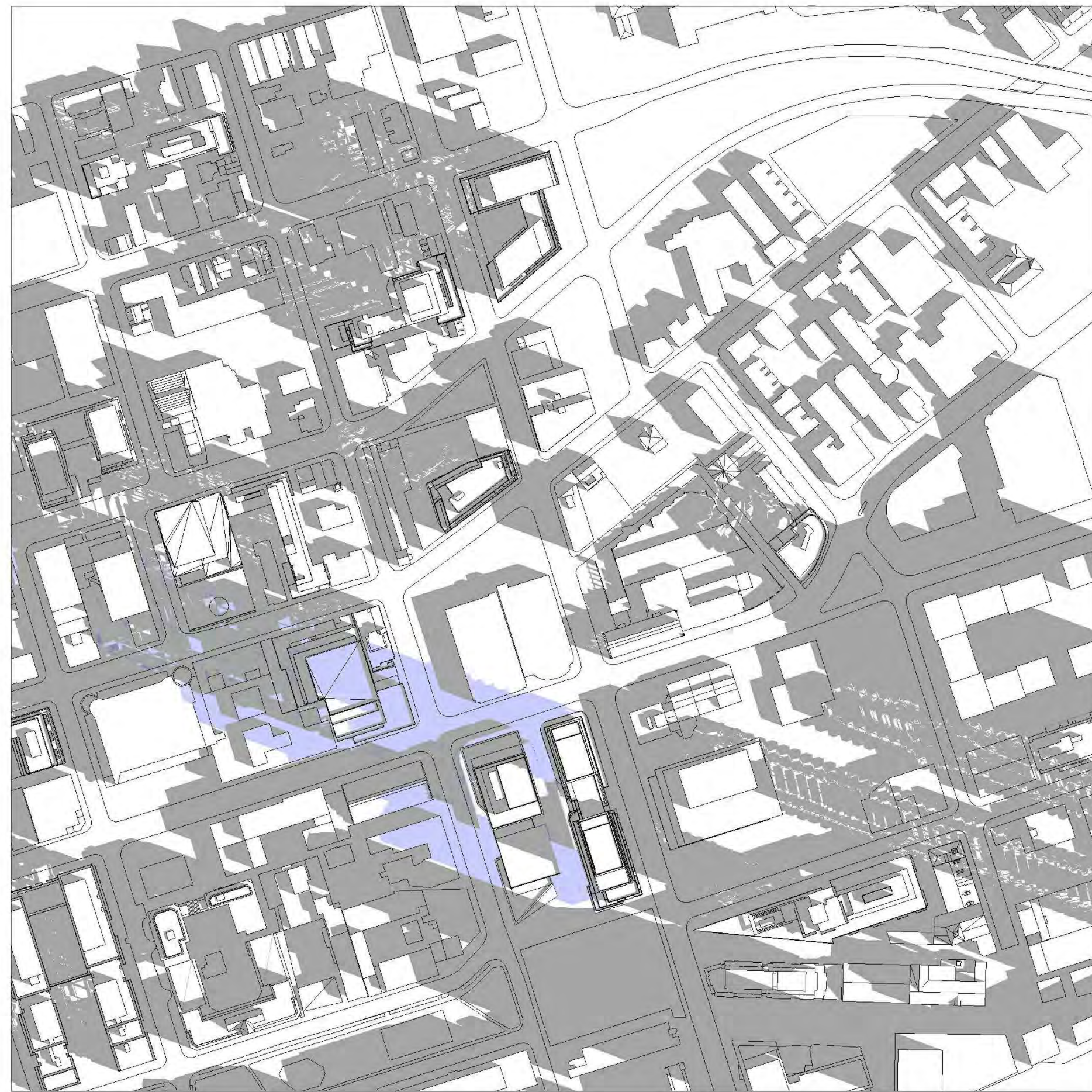

REVISIONS	REVISIONS

SHADOW STUDY	
SCALE (S)	STATUS SHADOW STUDY

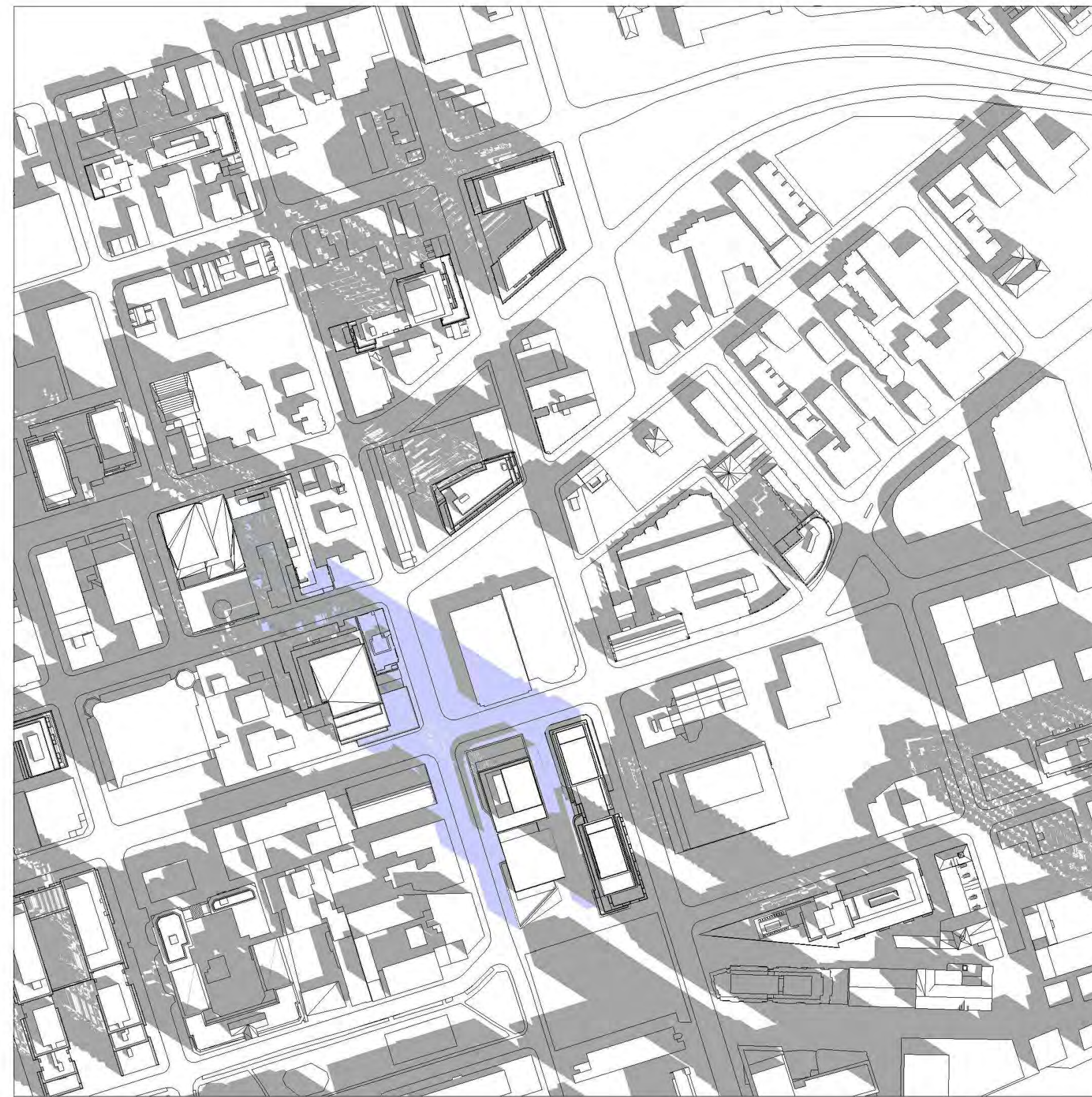


Ontario Line	
ITOC	
DOWNTOWN CORKTOWN	
SHADOW STUDY - MARCH	

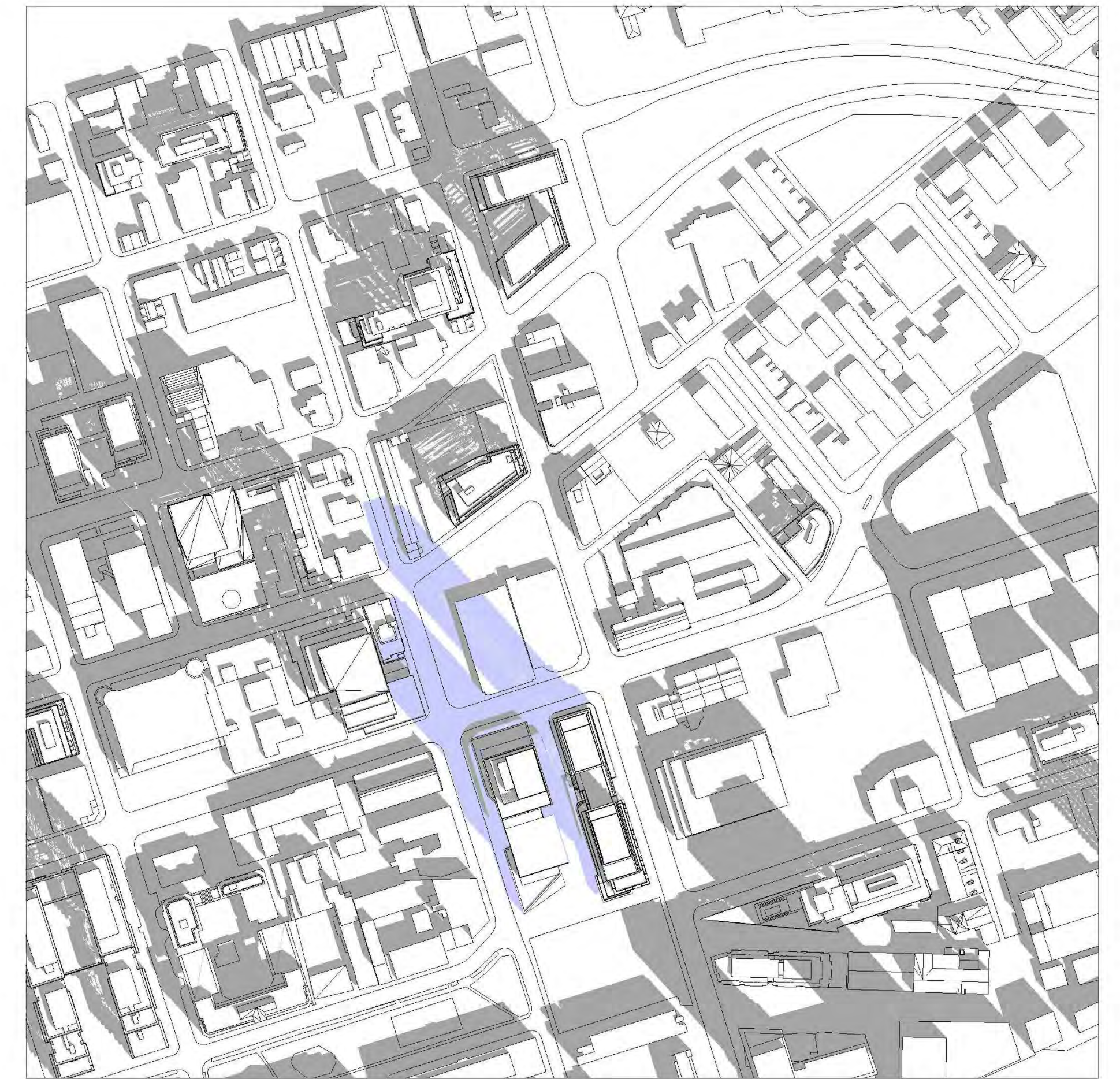
Plot Date: 09/02/21	
Dwg. No. SST001F	
Sheet No.	



MARCH 21, 2020 - 9:18



MARCH 21, 2020 - 10:18





MARCH 21, 2020 - 11:18



SHEET No. SST002F FILE: BIM 360/10206938_OLTA_Planning/10206938-TD009-DT-CORKTOWN.rvt

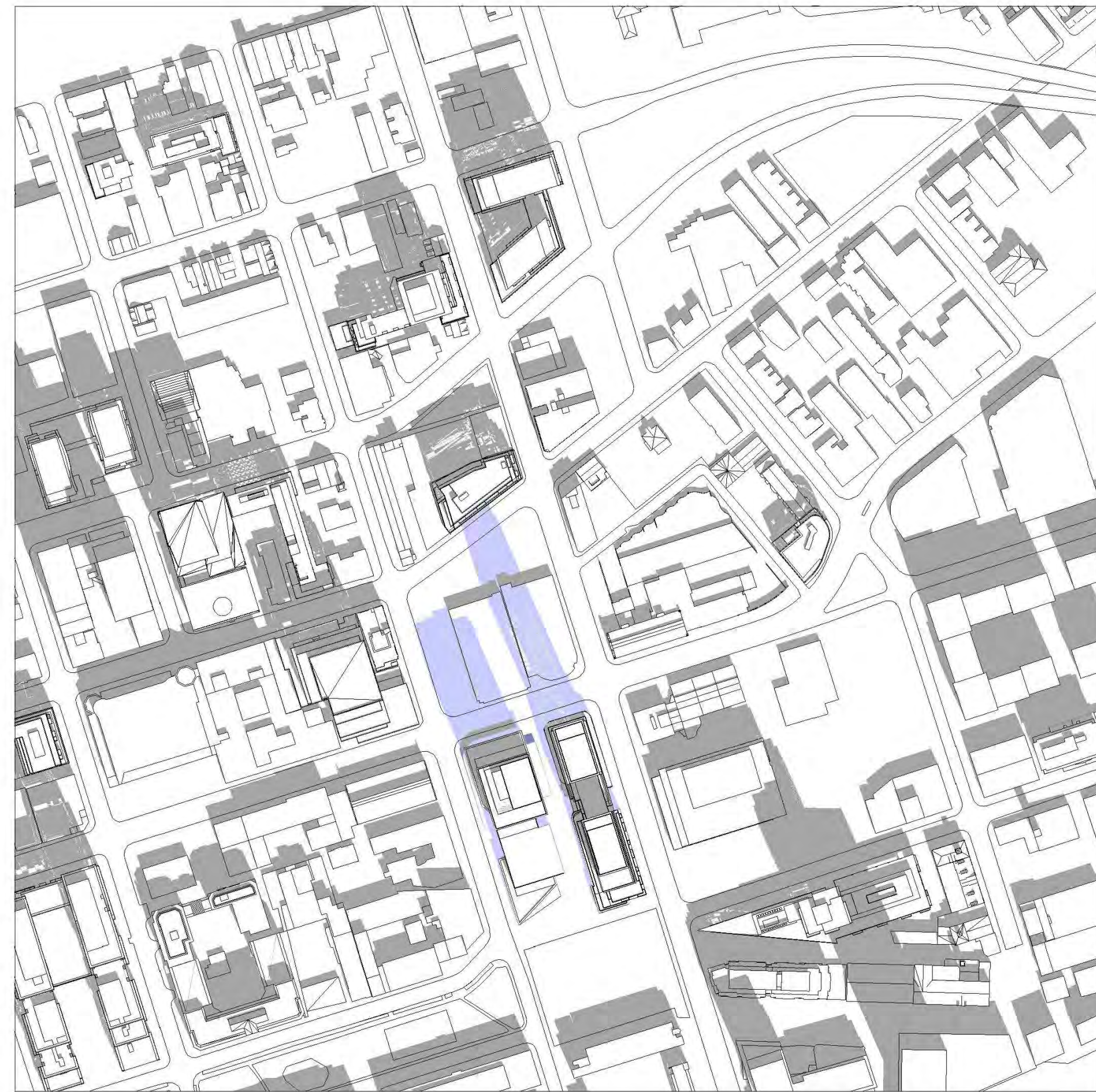

REVISIONS	REVISIONS

SHADOW STUDY	
SCALE (S)	STATUS SHADOW STUDY

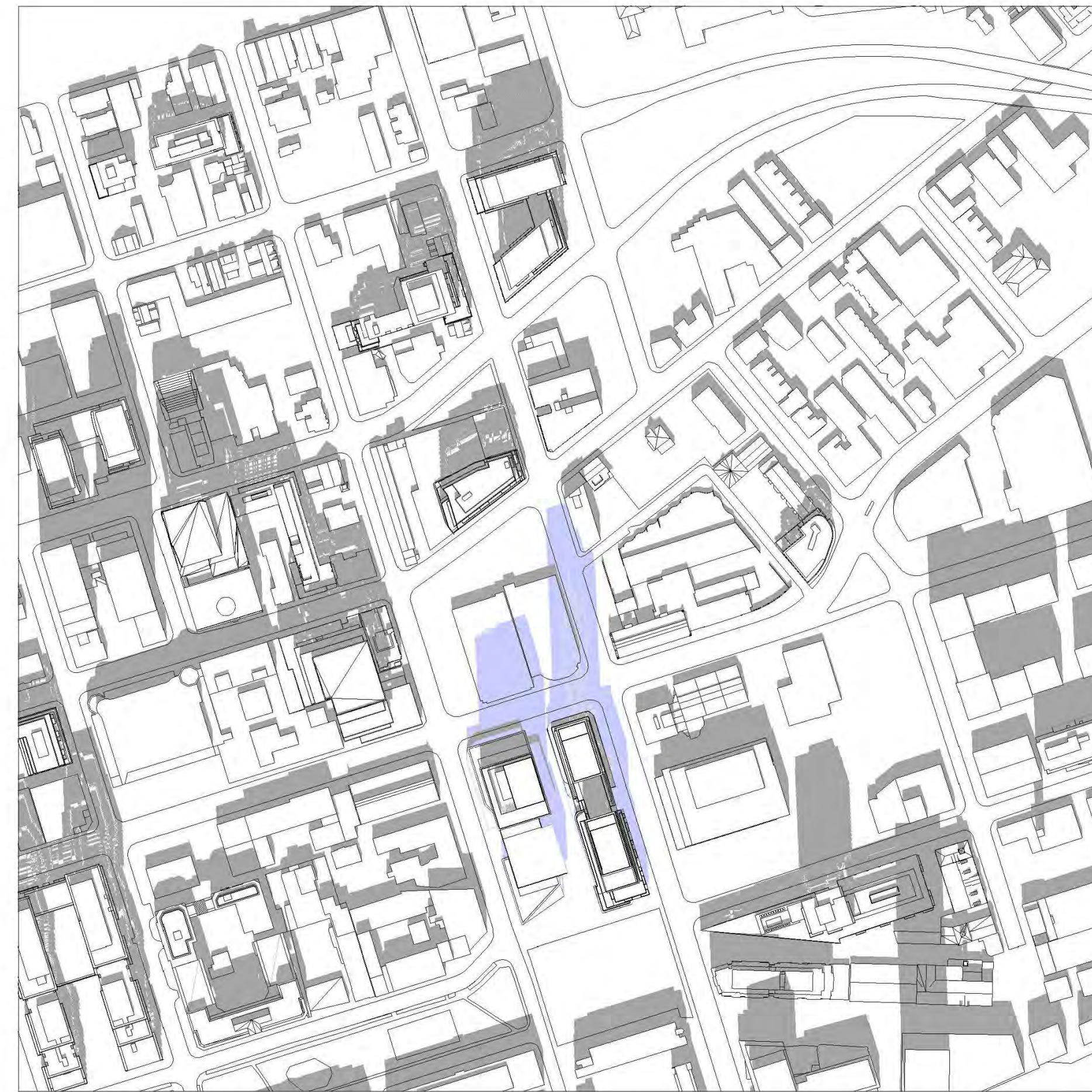


Ontario Line	
ITOC	
DOWNTOWN CORKTOWN	
SHADOW STUDY - MARCH	

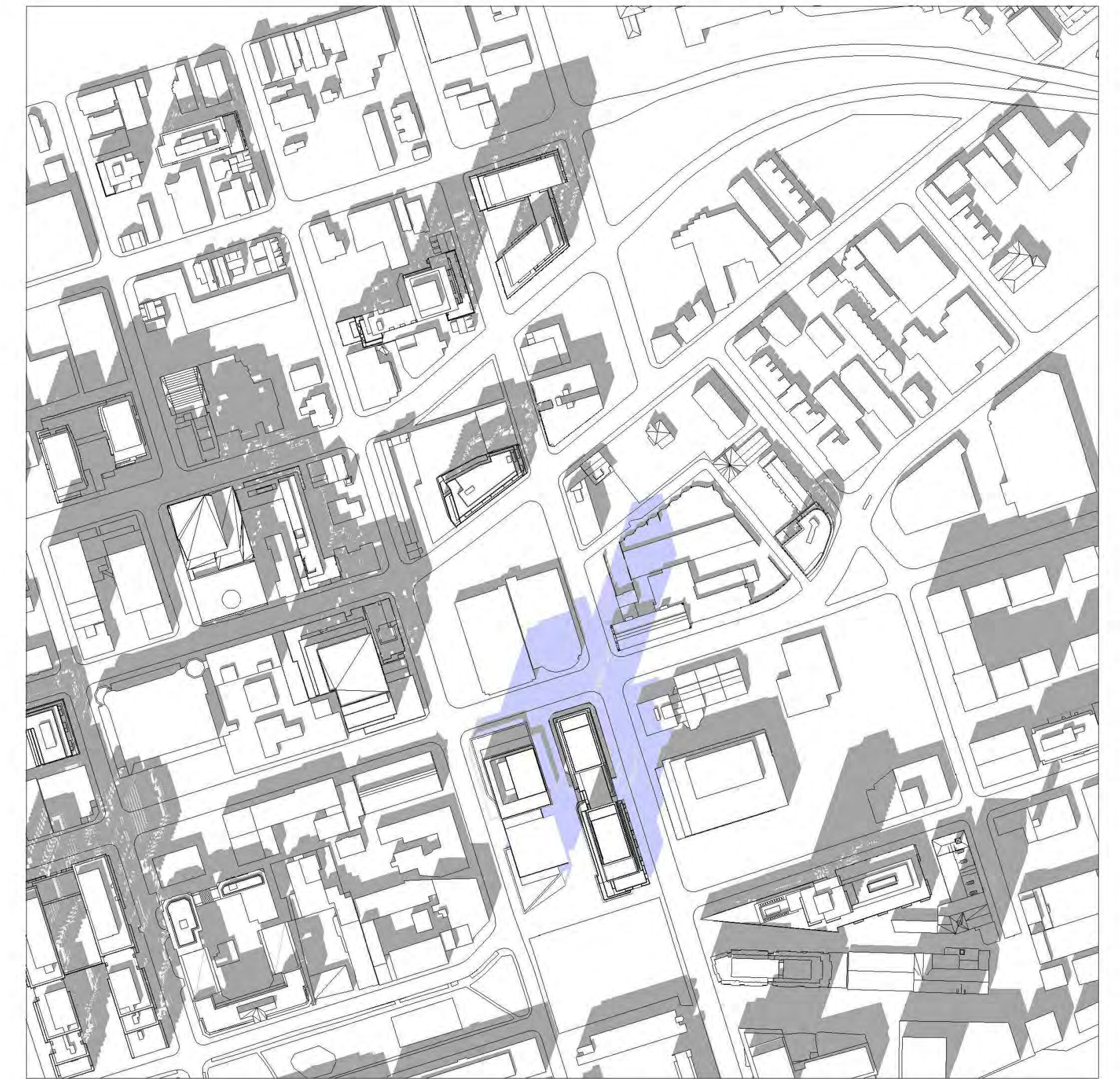
Plot Date: 09/02/21
 METROLINX
 Infrastructure Ontario
Dwg. No. SST002F
Sheet No.



MARCH 21, 2020 - 12:18



MARCH 21, 2020 - 13:18




MARCH 21, 2020 - 14:18

SHEET No. SST003F FILE: BIM 360/10206938_OLTA_Planning/10206938-TD009-DT-CORKTOWN.rvt

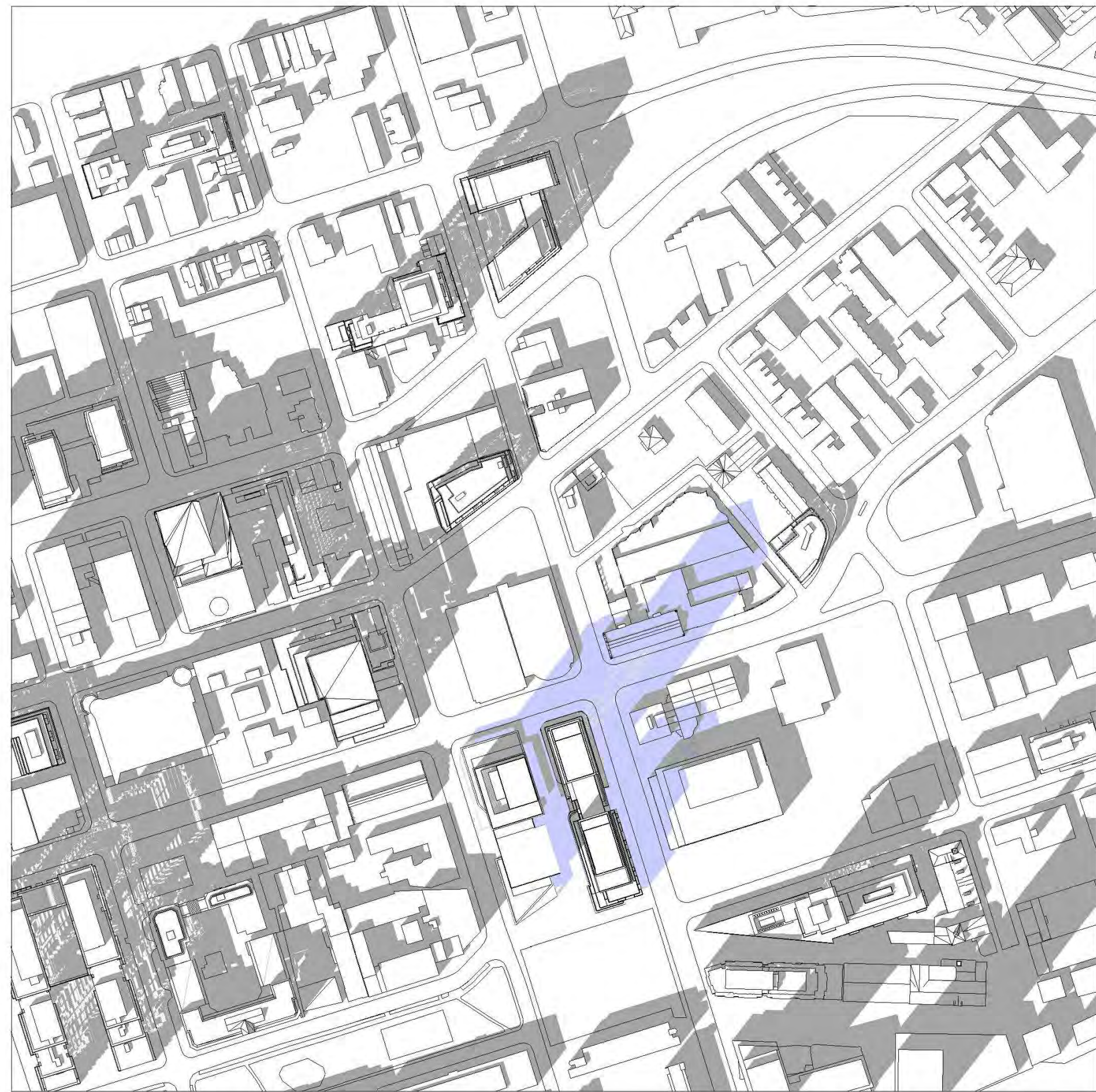

REVISIONS	REVISIONS

SHADOW STUDY	
SCALE (S)	STATUS SHADOW STUDY

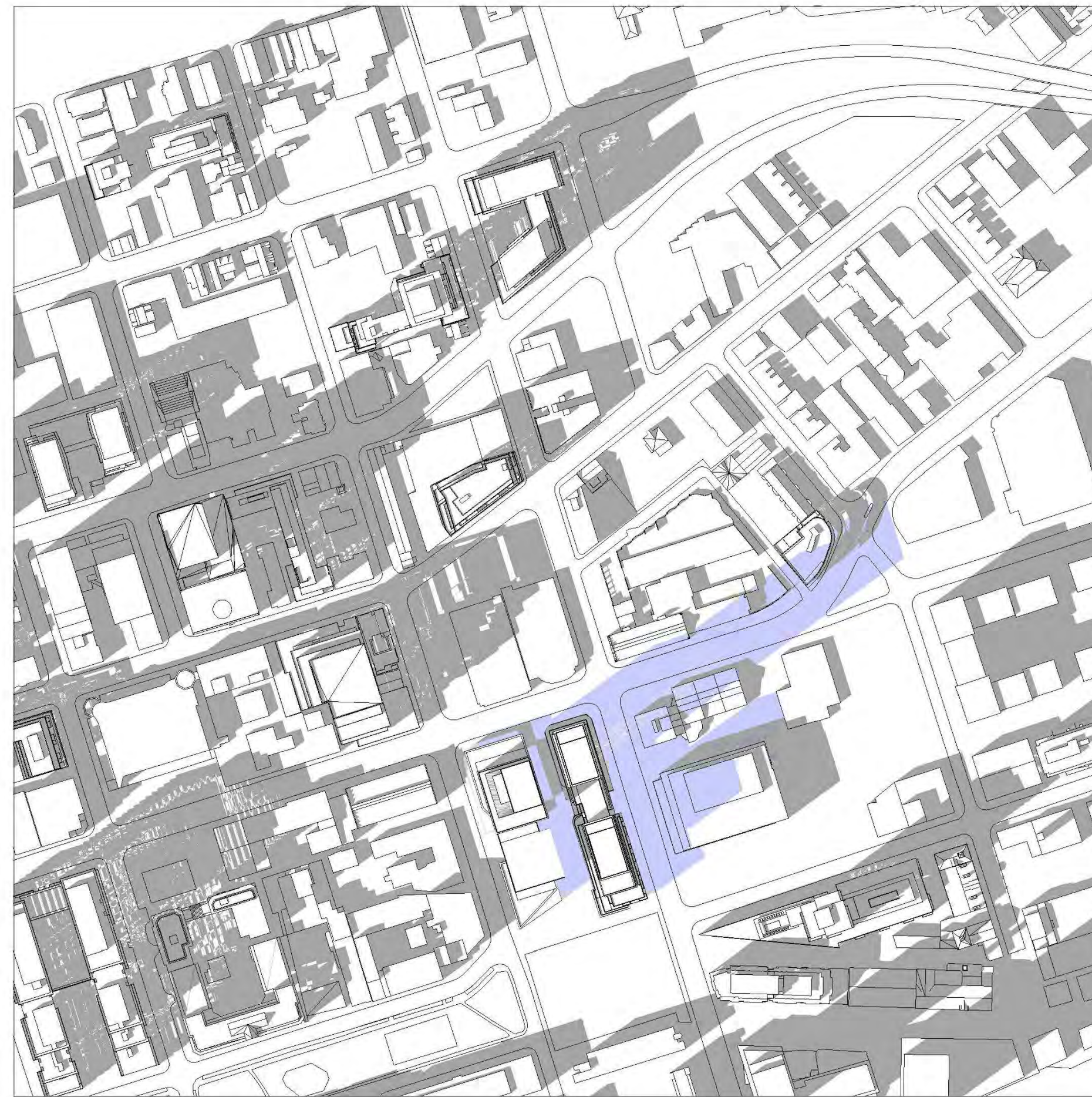


Ontario Line	
ITOC	
DOWNTOWN CORKTOWN	
SHADOW STUDY - MARCH	

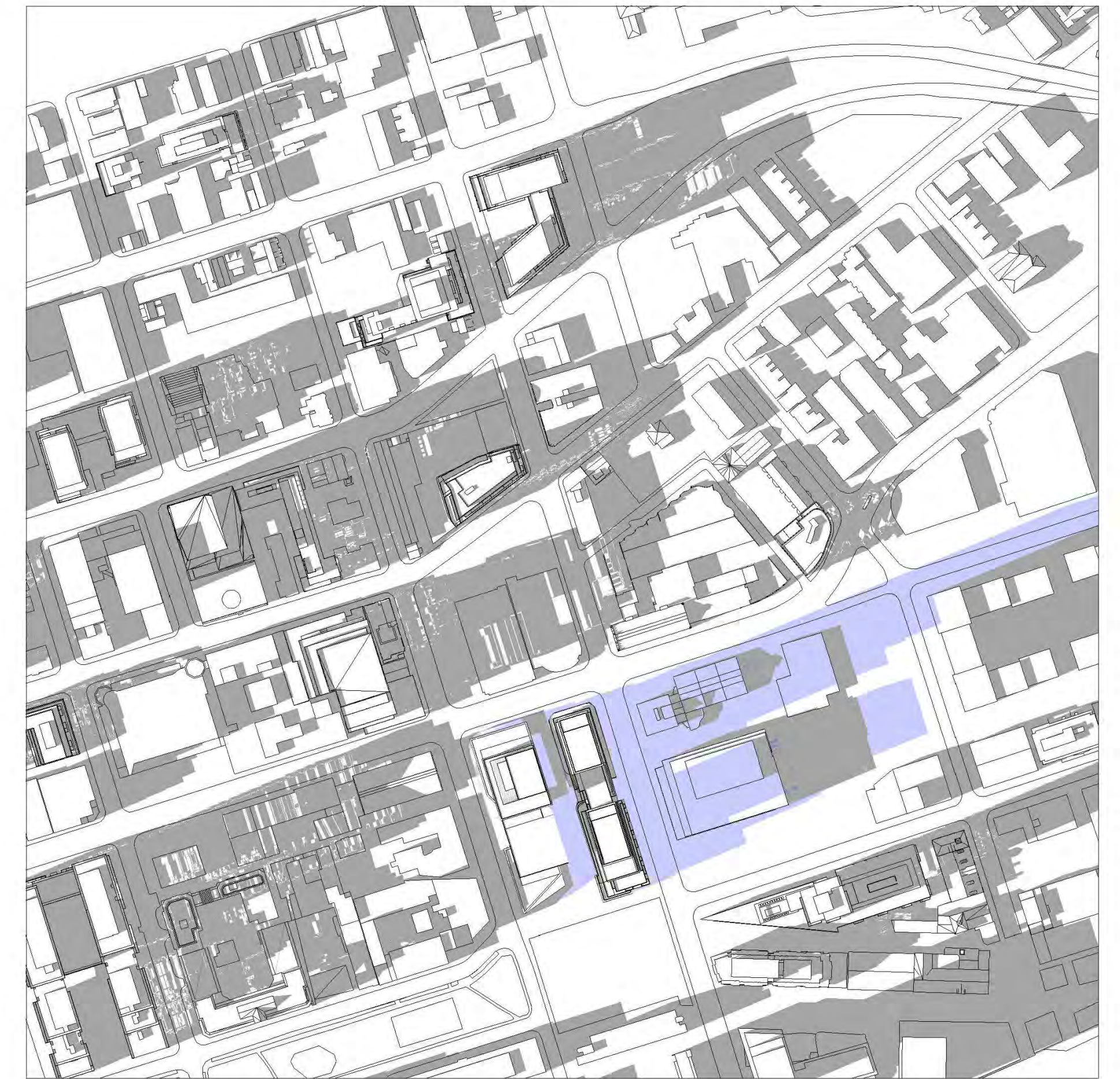
Plot Date: 09/02/21
METROLINX
Infrastructure Ontario
Dwg. No. SST003F
Sheet No.



MARCH 21, 2020 - 15:18



MARCH 21, 2020 - 16:18





MARCH 21, 2020 - 17:18

SHEET No. SST004F FILE: BIM 360/10206938_OLTA_Planning/10206938-TD009-DT-CORKTOWN.rvt

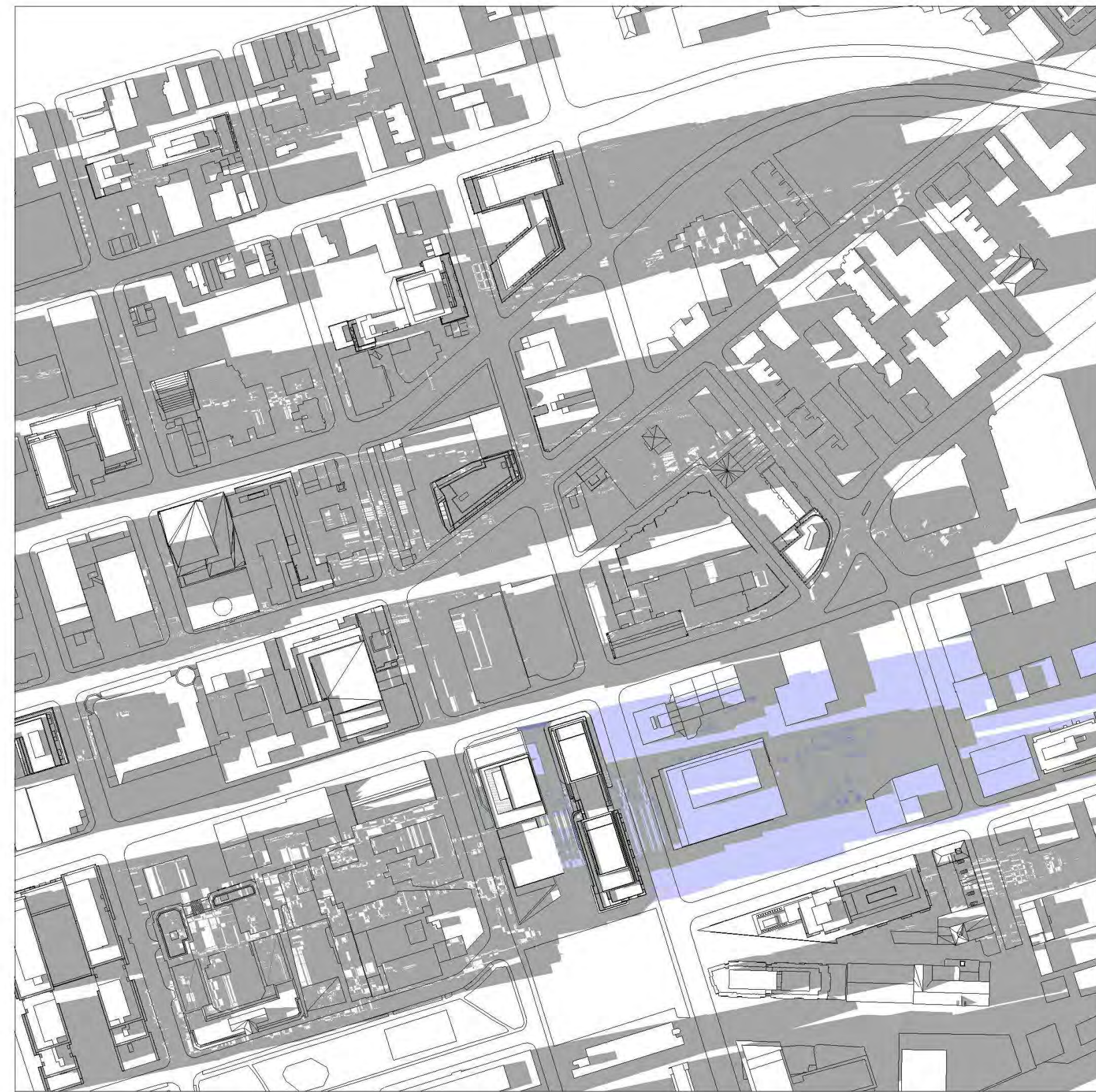

REVISIONS	REVISIONS

SHADOW STUDY	
SCALE (S)	STATUS SHADOW STUDY



Ontario Line	
ITOC	
DOWNTOWN CORKTOWN	
SHADOW STUDY - MARCH	

Plot Date: 09/02/21
METROLINX
Infrastructure Ontario
Dwg. No. SST004F
Sheet No.



MARCH 21, 2020 - 18:18

SHEET No. SST005F FILE: BIM 360://10206938_OLTA_Planning/10206938-TD009-DT-CORKTOWN.rvt

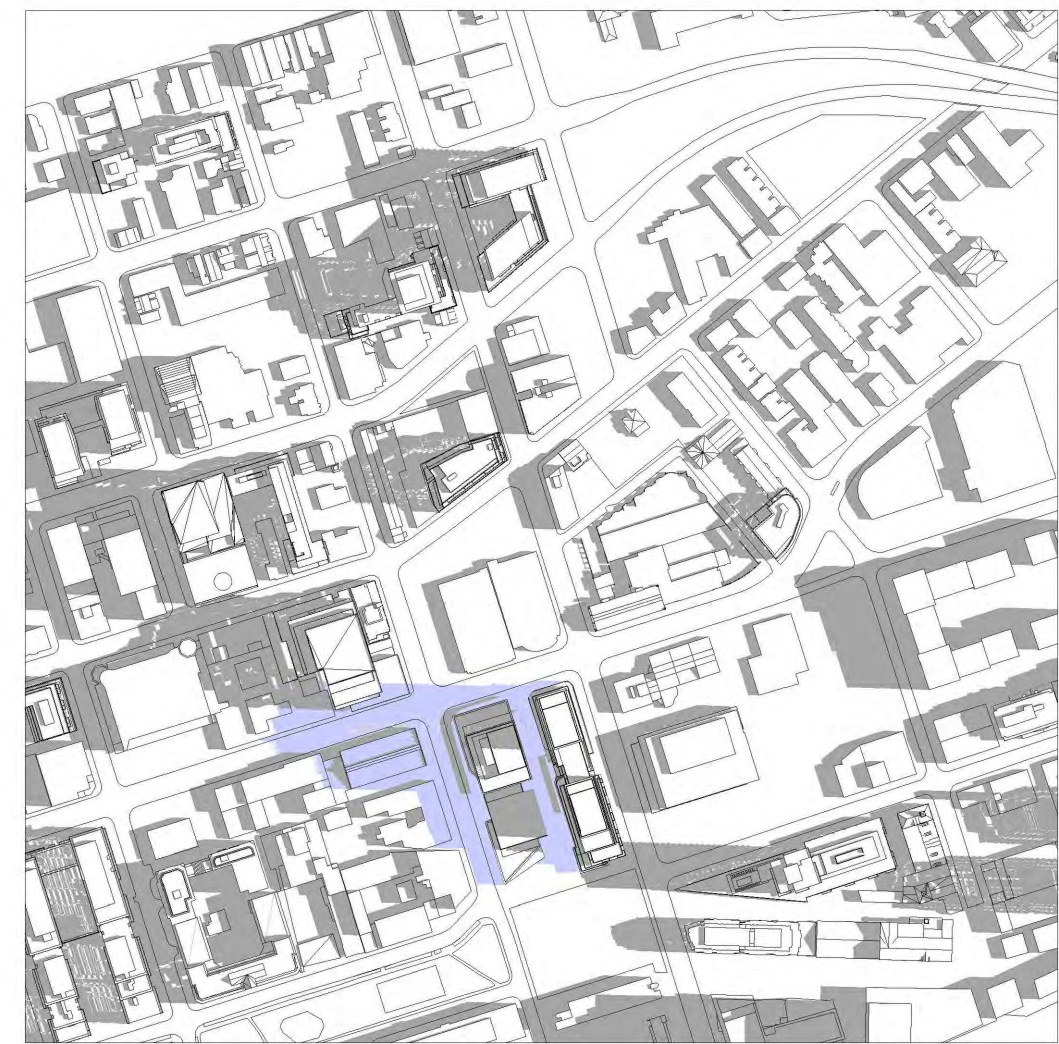

REVISIONS	REVISIONS

SHADOW STUDY	
SCALE (S)	STATUS SHADOW STUDY

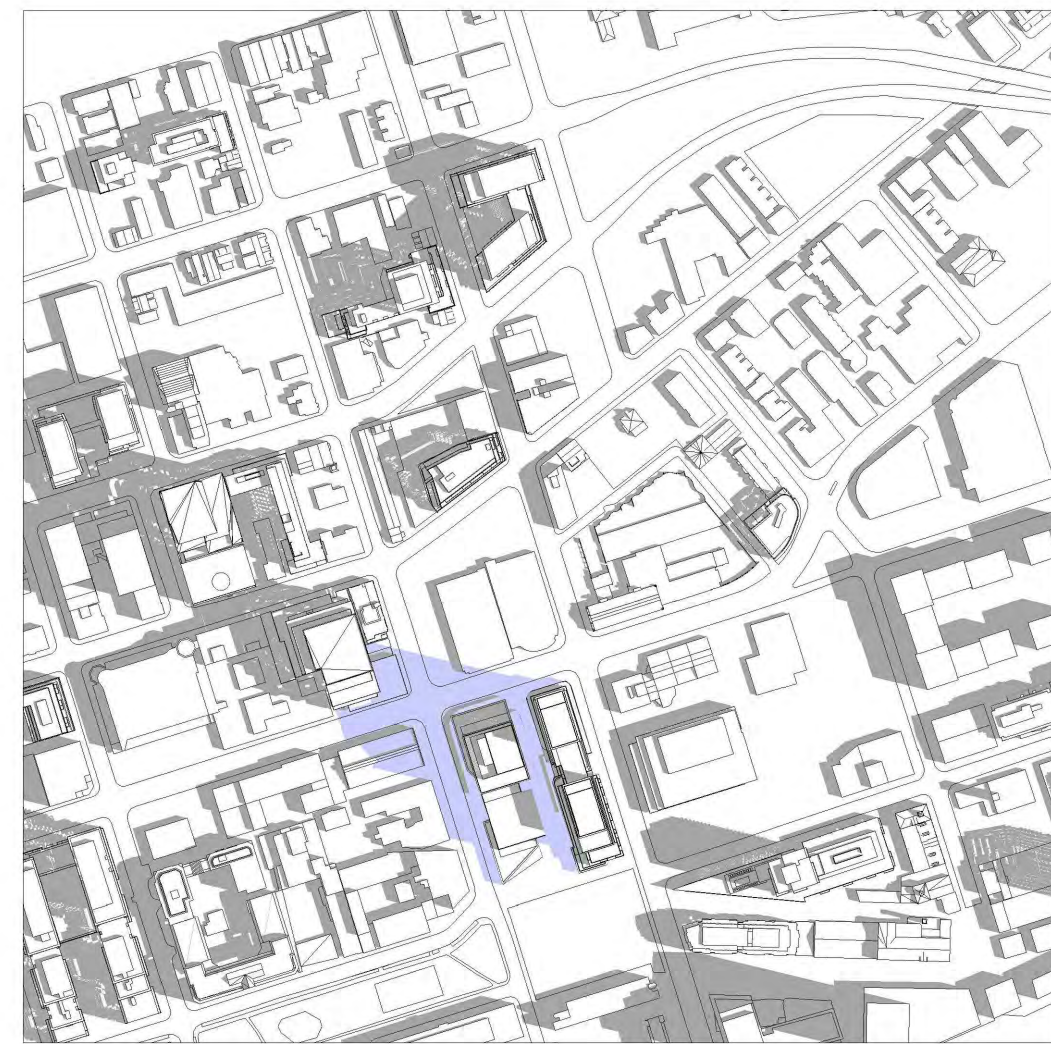


Ontario Line	
ITOC	
DOWNTOWN CORKTOWN	
SHADOW STUDY - MARCH	

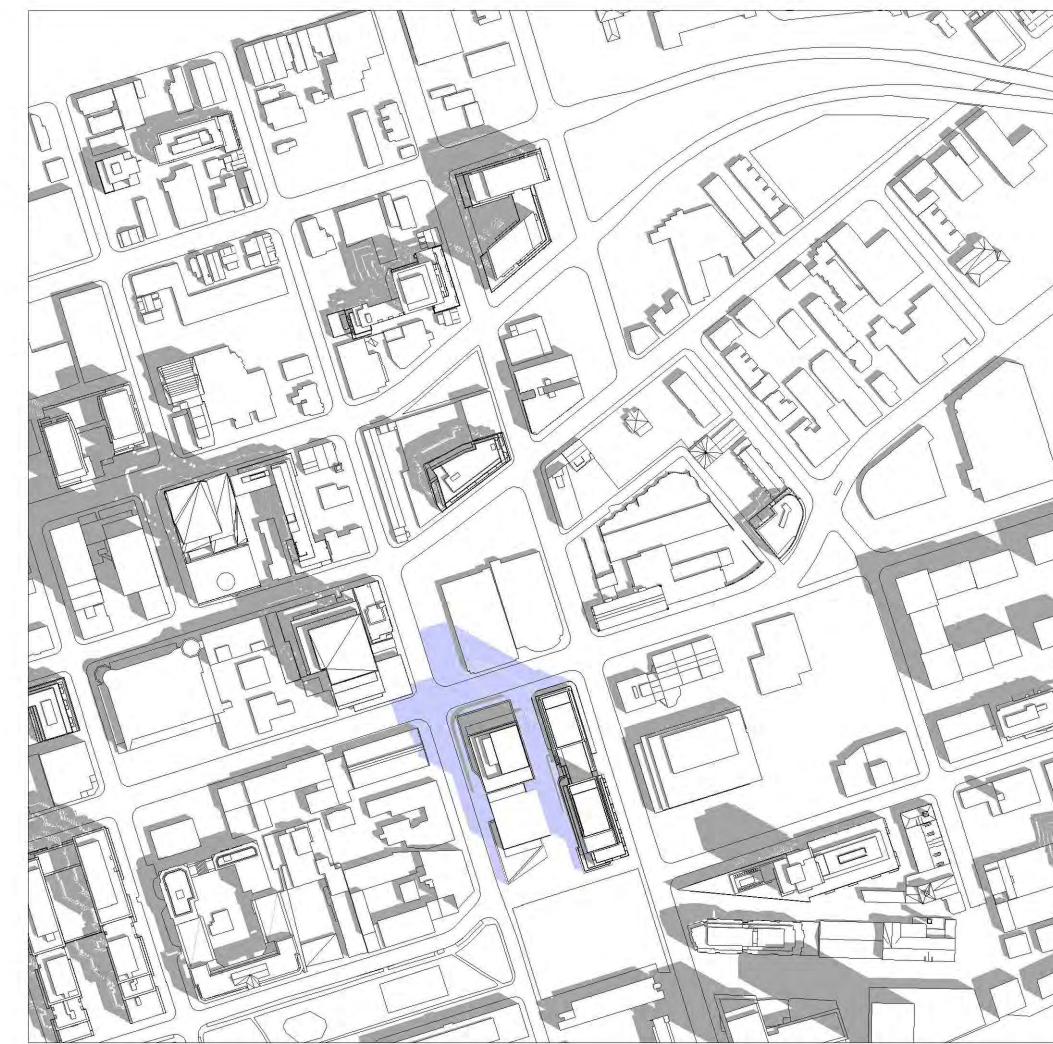
Plot Date: 09/02/21	
METROLINX	
Infrastructure Ontario	
Dwg. No. SST005F	Sheet No.



JUNE 21, 2020 - 9:18



JUNE 21, 2020 - 10:18



JUNE 21, 2020 - 11:18



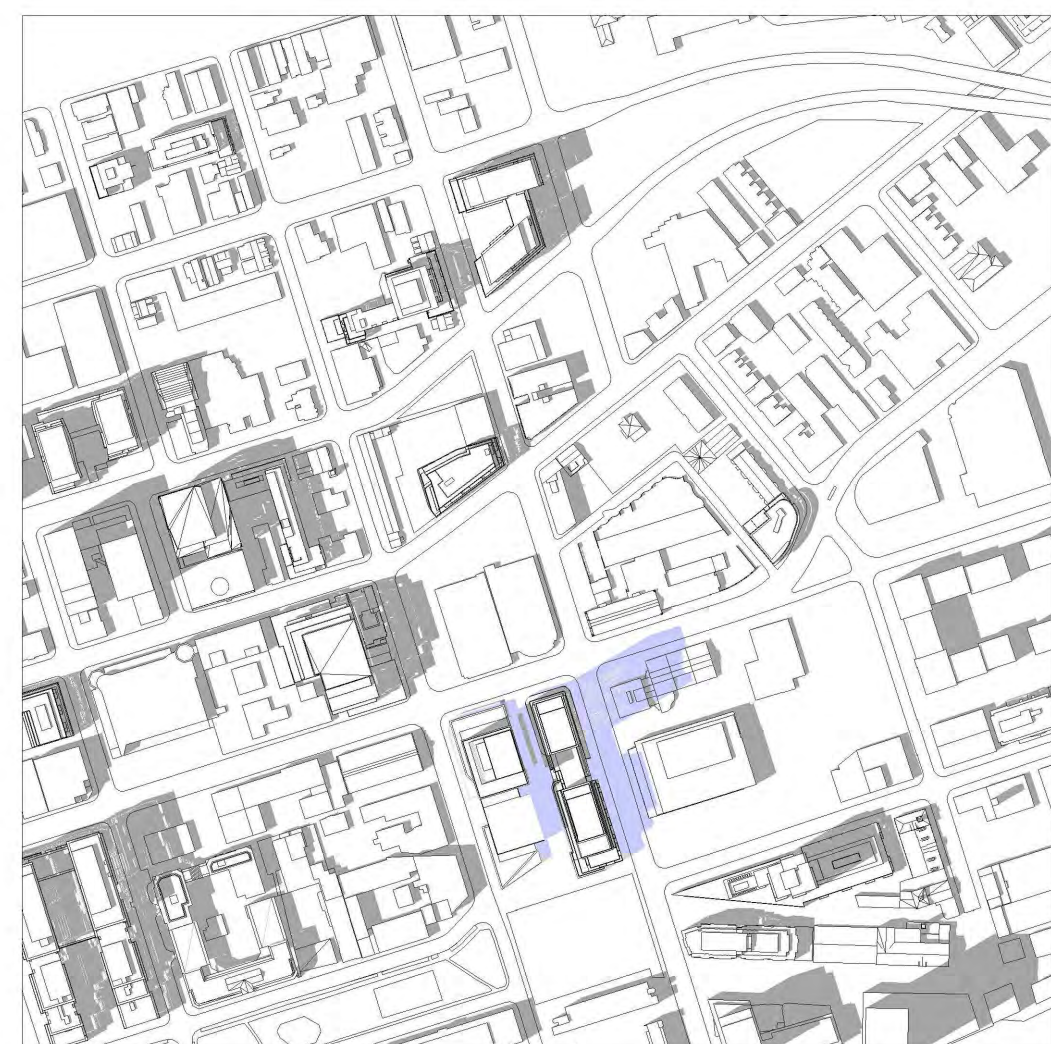
JUNE 21, 2020 - 12:18



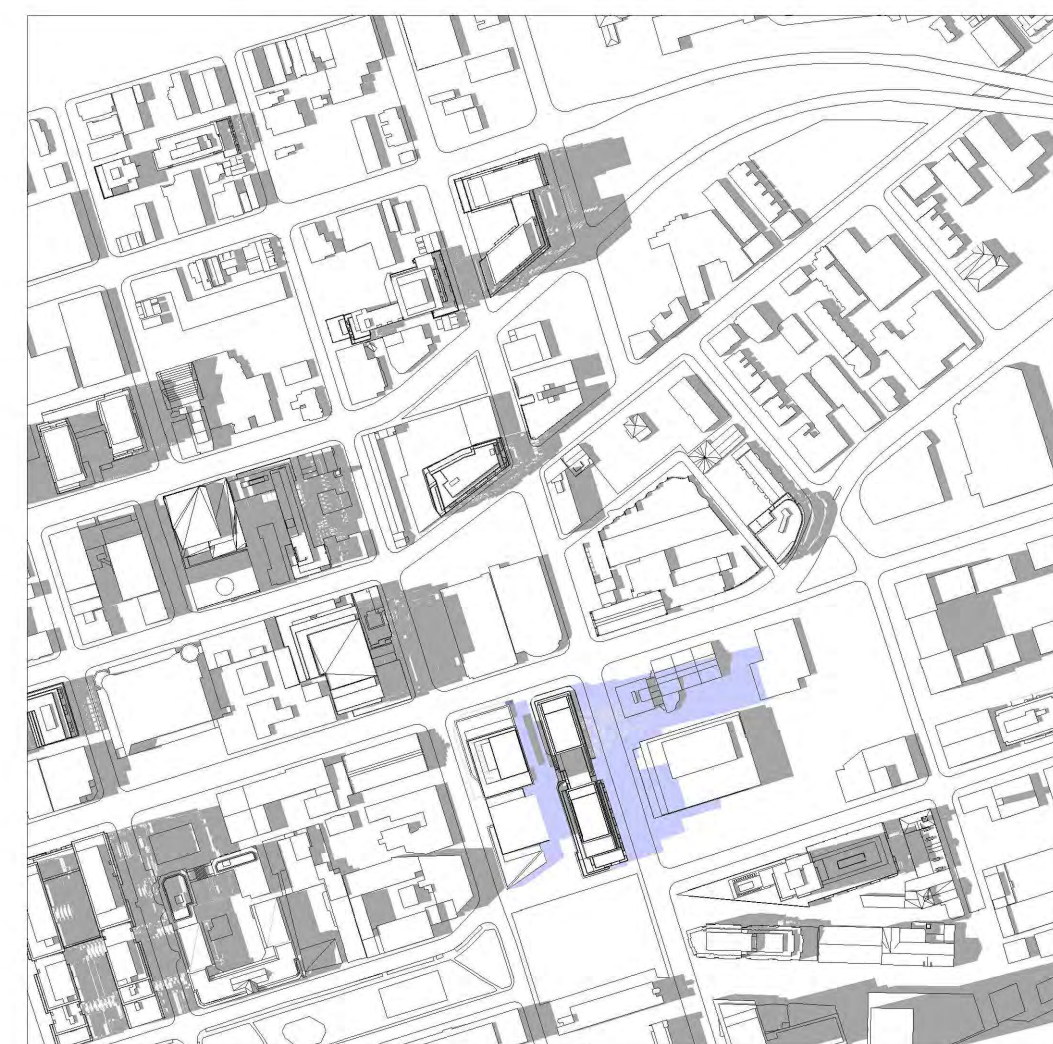
JUNE 21, 2020 - 13:18



JUNE 21, 2020 - 14:18



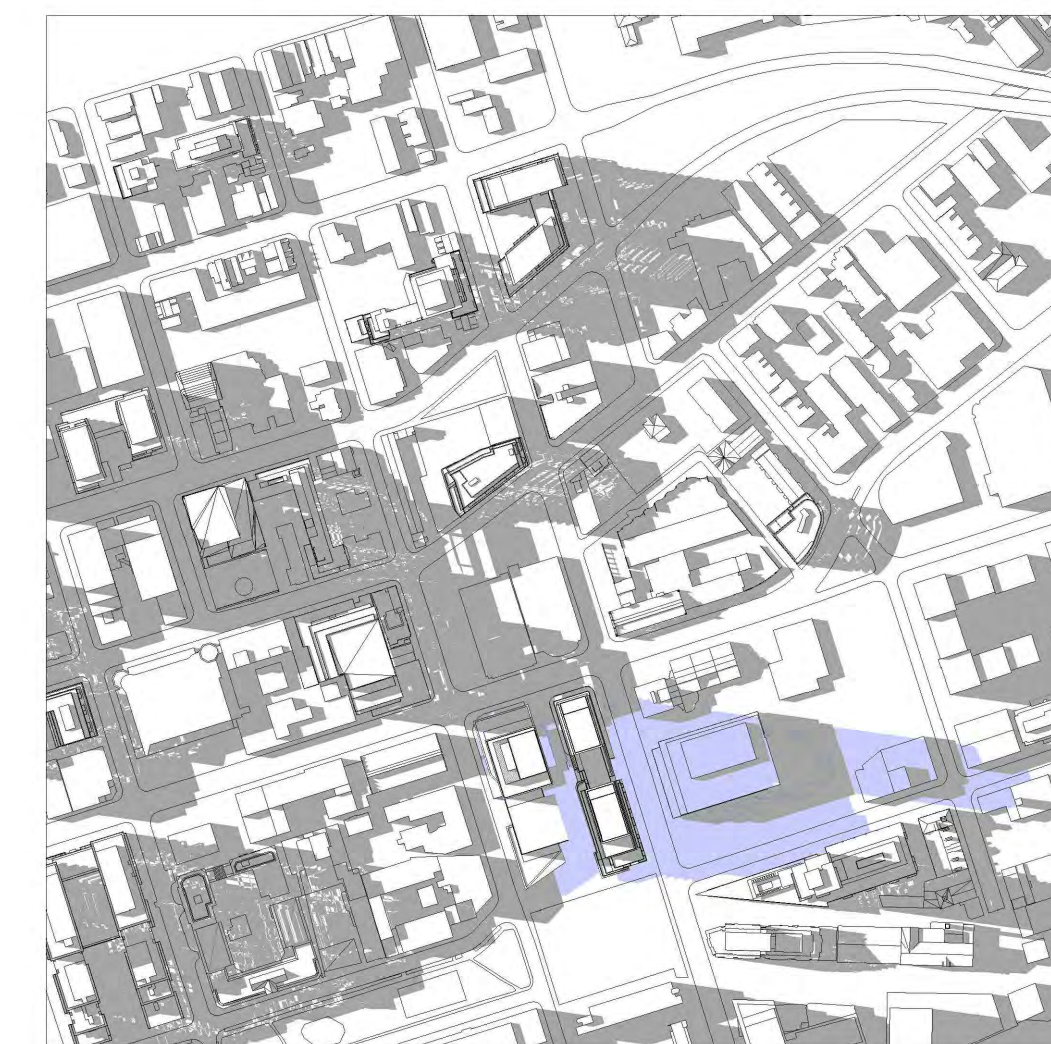
JUNE 21, 2020 - 15:18



JUNE 21, 2020 - 16:18



JUNE 21, 2020 - 17:18




JUNE 21, 2020 - 18:18

SHEET No. SST011F FILE: BIM_360/10206938_OLTA_Planning/10206938_OLTA_Planning/10206938-DT-CORKTOWN.rvt

REVISIONS	REVISIONS

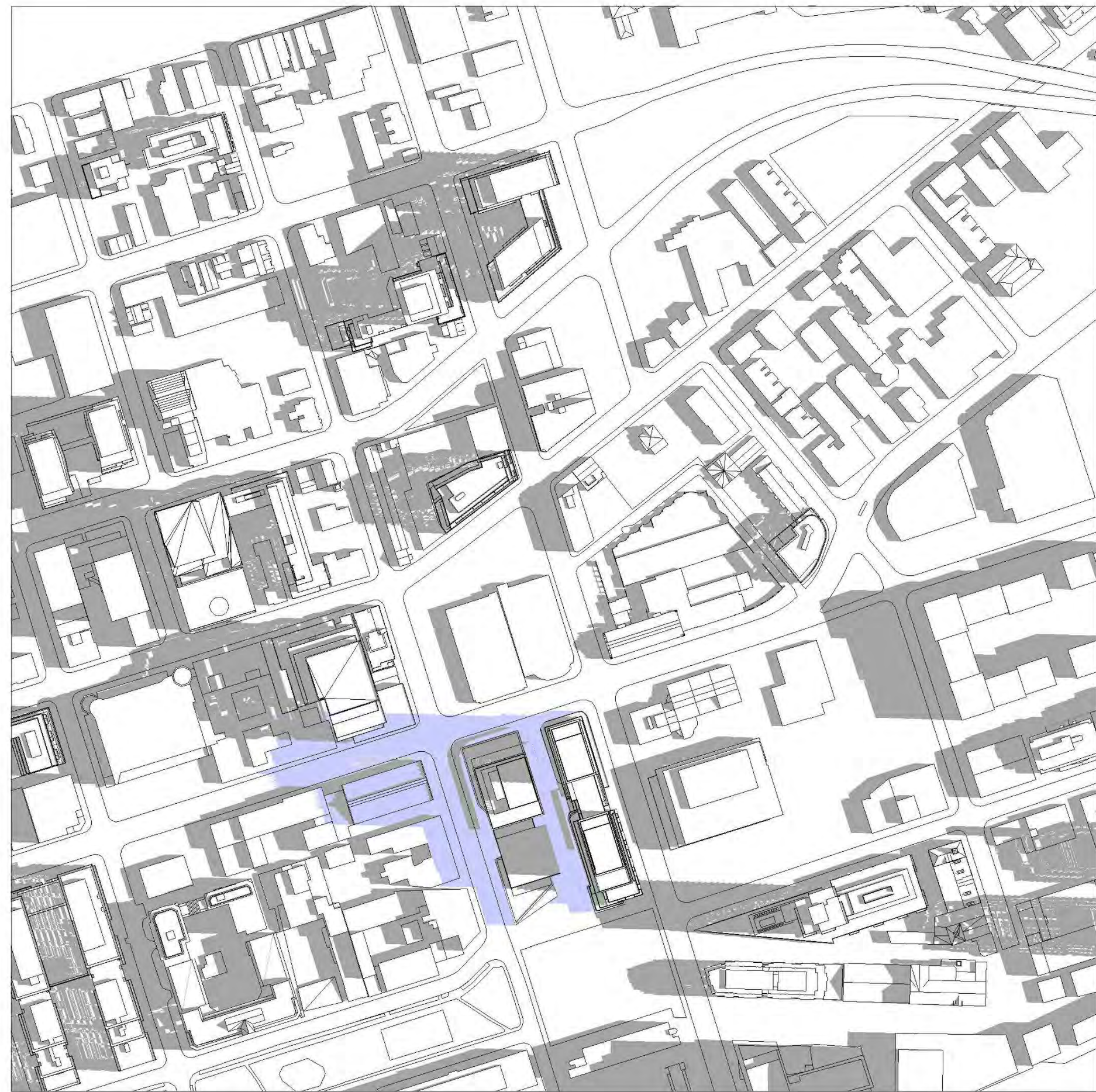

SHADOW STUDY	
SCALE (S)	STATUS SHADOW STUDY



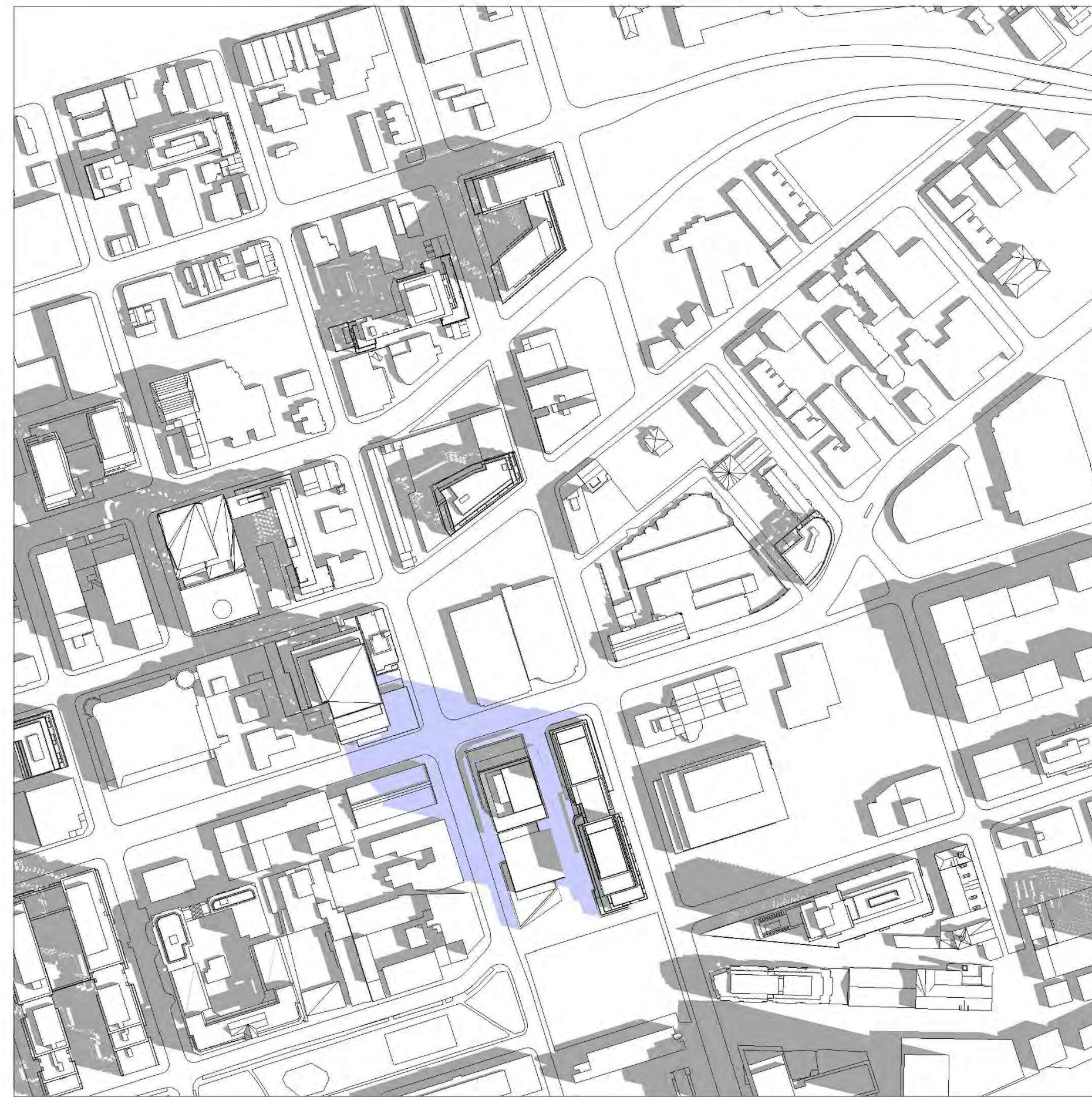
DESIGNED	Designer
DRAWN	Author
CHECKED	Checker
APPROVED	Approver

Ontario Line	
ITOC	
DOWNTOWN CORKTOWN	
SHADOW STUDY - JUNE	

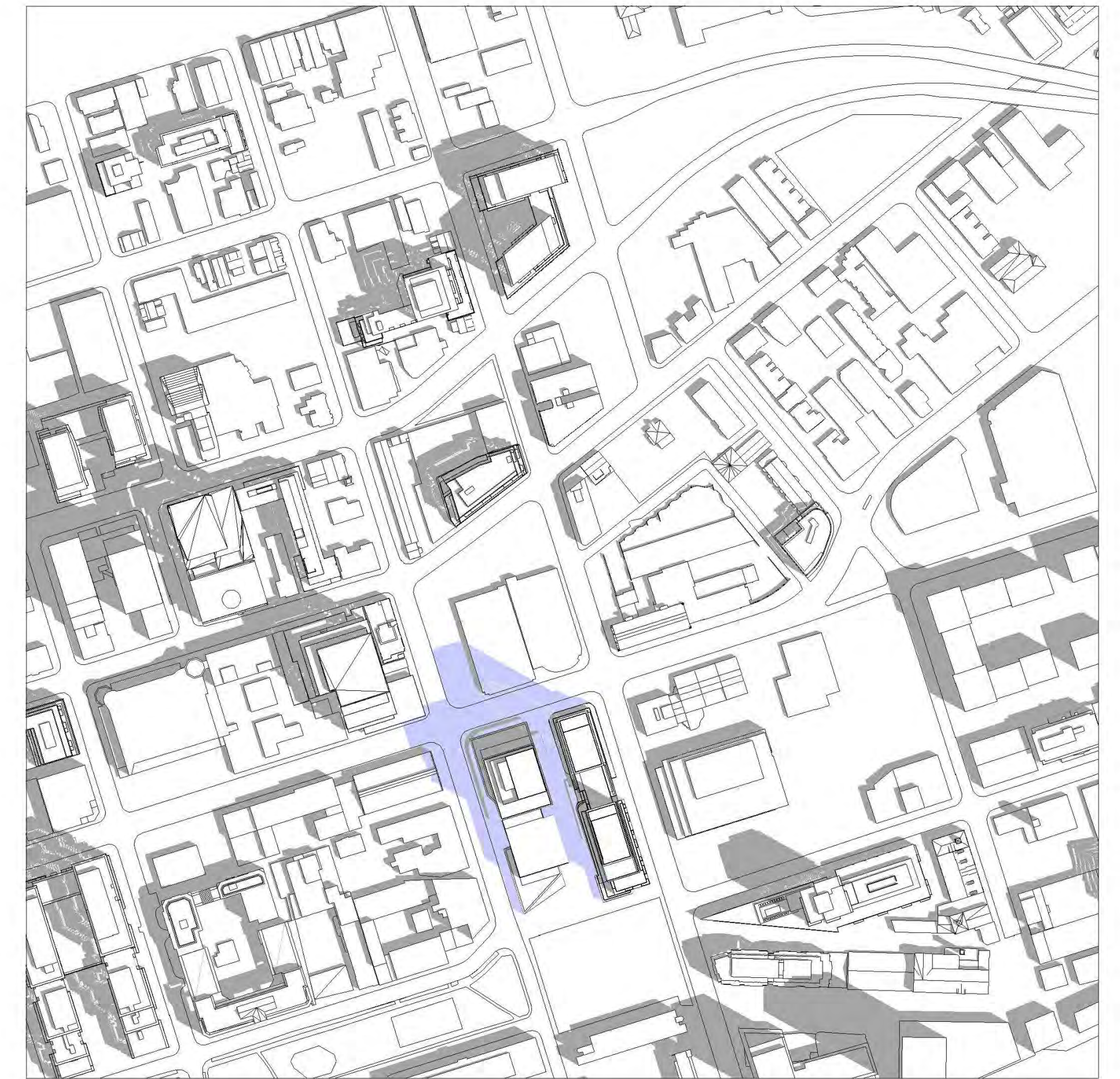
Plot Date: 09/02/21	 Infrastructure Ontario
Dwg. No. SST011F	
Sheet No.	



JUNE 21, 2020 - 9:18



JUNE 21, 2020 - 10:18





JUNE 21, 2020 - 11:18

SHEET No. SST012F FILE: BIM 360/10206938_OLTA_Planning/10206938-TD009-DT-CORKTOWN.rvt

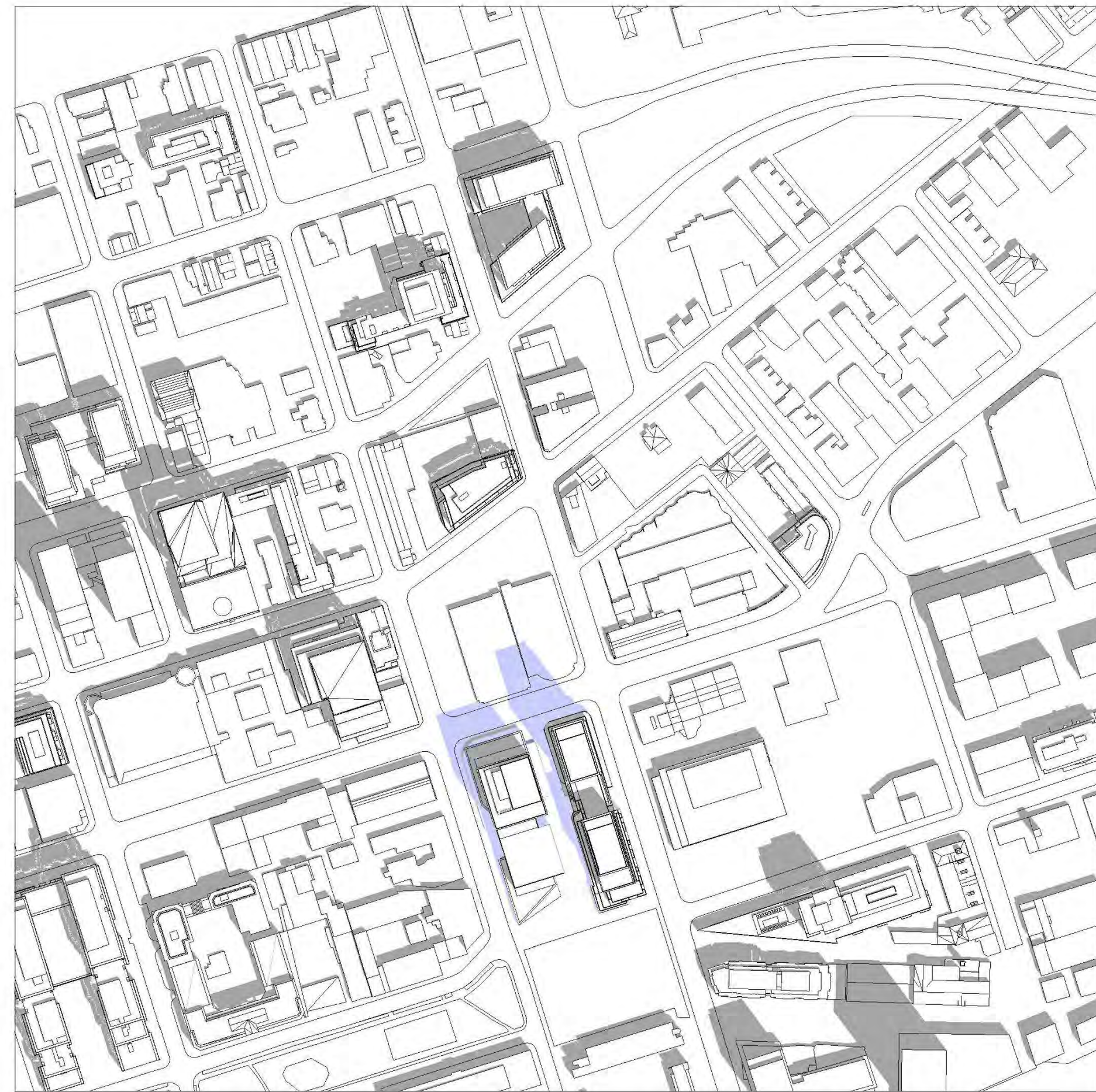

REVISIONS	REVISIONS

SHADOW STUDY	
SCALE (S)	STATUS SHADOW STUDY



Ontario Line	
ITOC	
DOWNTOWN CORKTOWN	
SHADOW STUDY - JUNE	

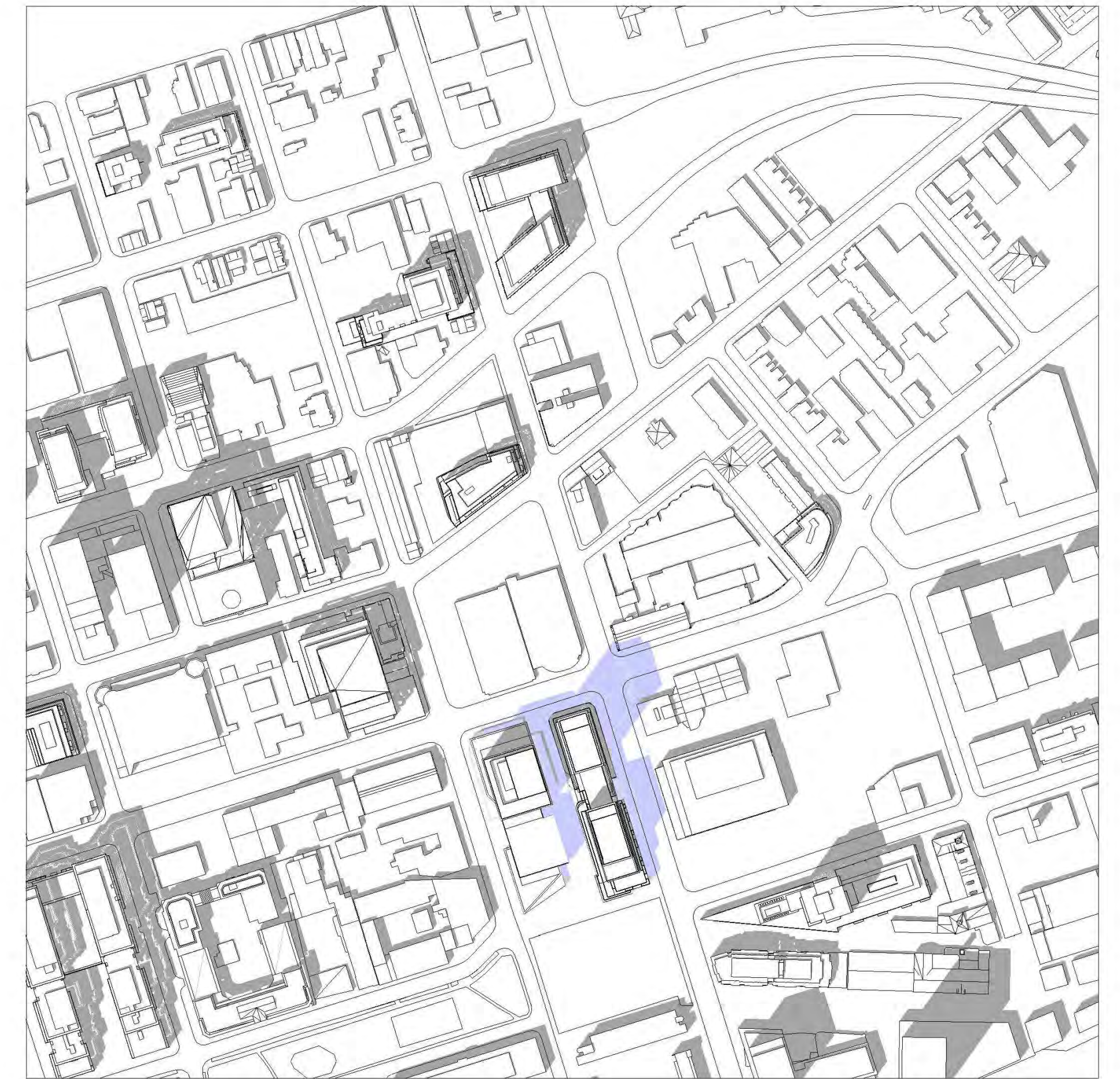
Plot Date: 09/02/21	
Dwg. No. SST012F	Infrastructure Ontario
	Sheet No.



JUNE 21, 2020 - 12:18



JUNE 21, 2020 - 13:18





JUNE 21, 2020 - 14:18

SHEET No. SST013F FILE: BIM 360/10206938_OLTA_Planning/10206938-TD009-DT-CORKTOWN.rvt

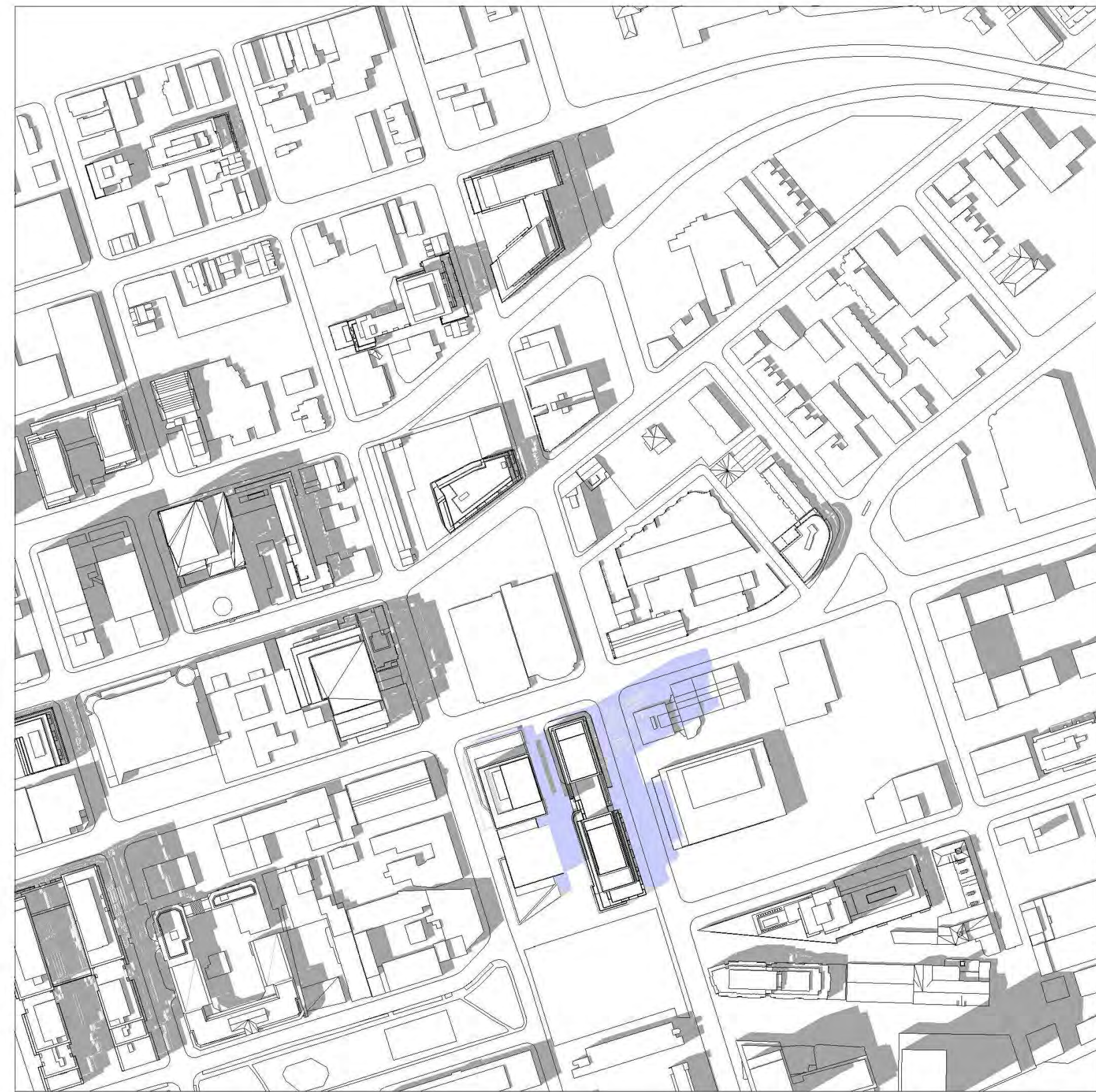

REVISIONS	REVISIONS

SHADOW STUDY	
SCALE (S)	STATUS SHADOW STUDY

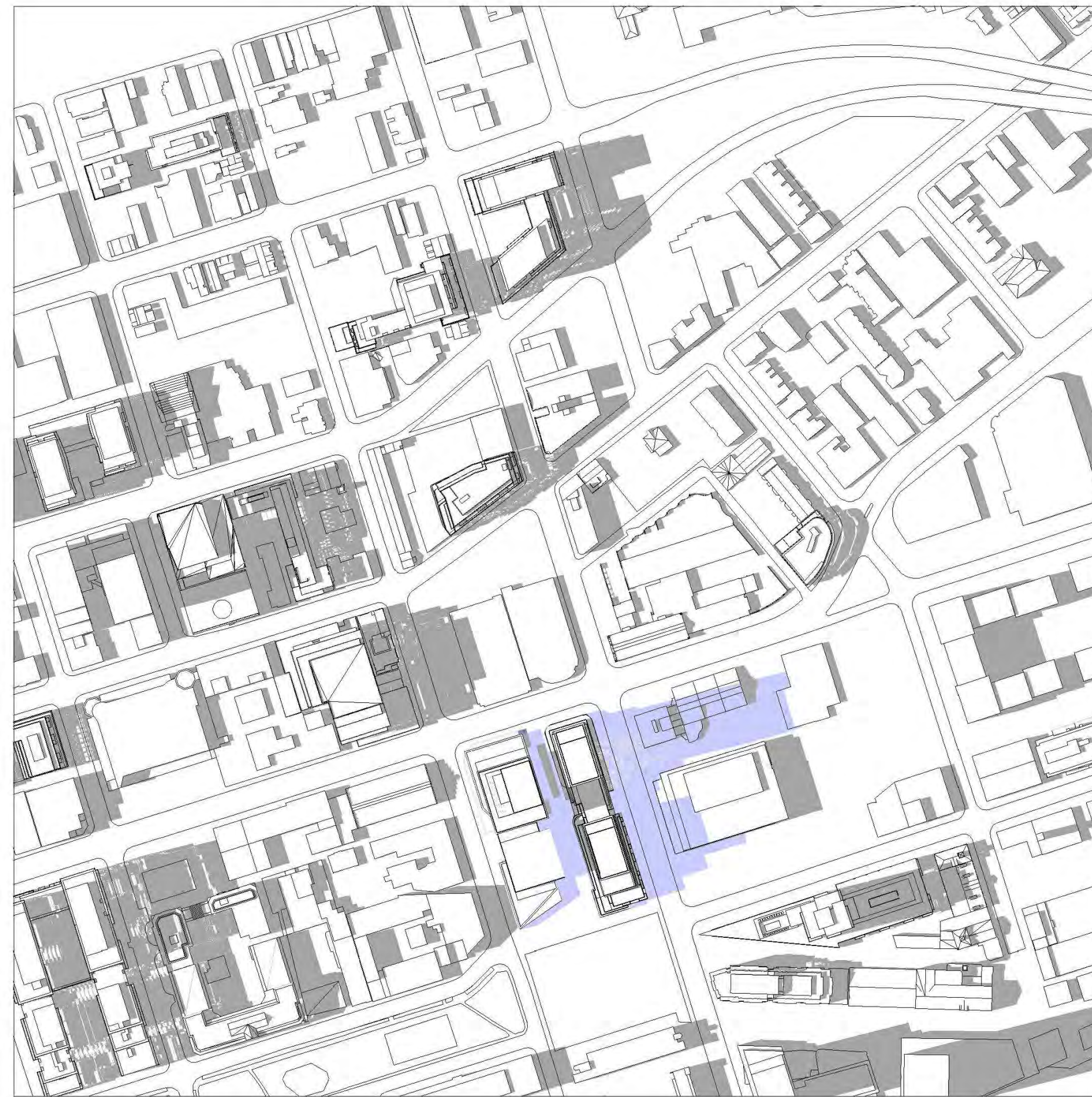


Ontario Line	
ITOC	
DOWNTOWN CORKTOWN	
SHADOW STUDY - JUNE	

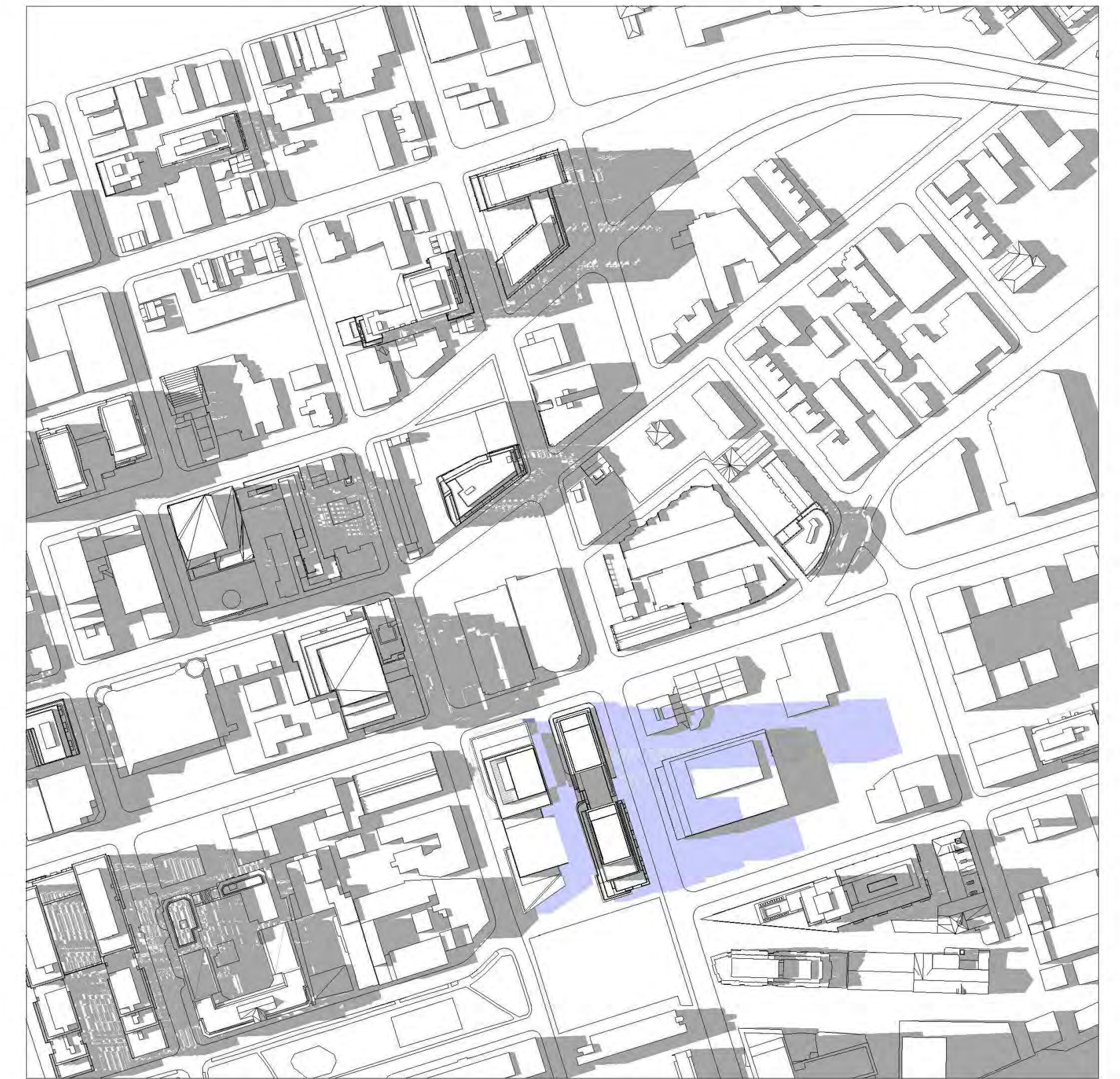
Plot Date: 09/02/21
METROLINX
Infrastructure Ontario
Dwg. No. SST013F
Sheet No.



JUNE 21, 2020 - 15:18



JUNE 21, 2020 - 16:18




JUNE 21, 2020 - 17:18

SHEET No. SST014F FILE: BIM 360/10206938_OLTA_Planning/10206938-TD09-DT-CORKTOWN.rvt

REVISIONS	REVISIONS

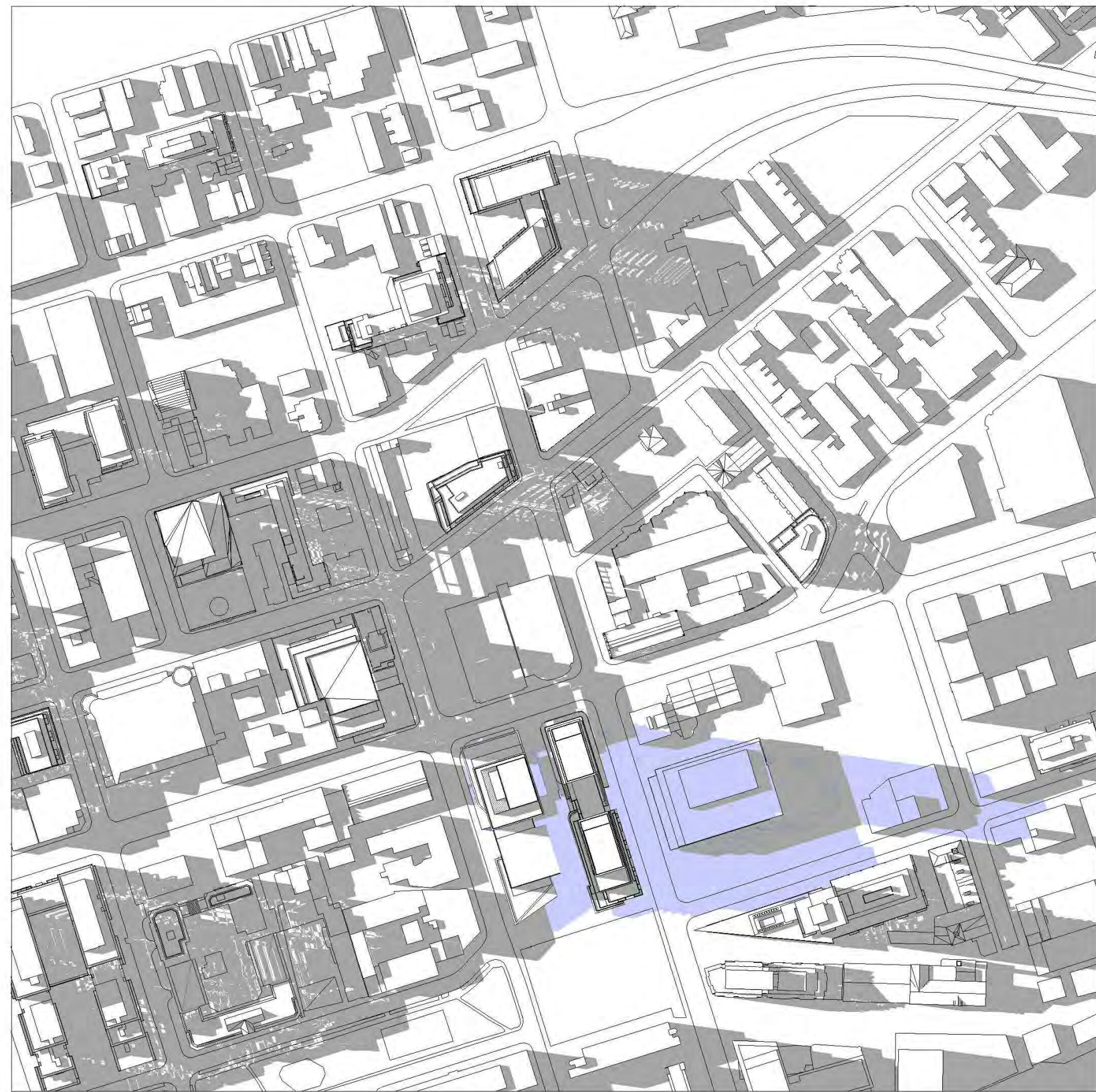

SHADOW STUDY	
SCALE (S)	STATUS SHADOW STUDY



DESIGNED	Designer
DRAWN	Author
CHECKED	Checker
APPROVED	Approver

Ontario Line	
TITLE	
SHADOW STUDY - JUNE	

Plot Date: 09/02/21	
METROLINX	
Infrastructure Ontario	
Dwg. No. SST014F	Sheet No.



JUNE 21, 2020 - 18:18

SHEET No. SST015F FILE: BIM 360://10206938_OLTA_Planning/10206938-TD009-DT-CORKTOWN.rvt

REVISIONS	REVISIONS

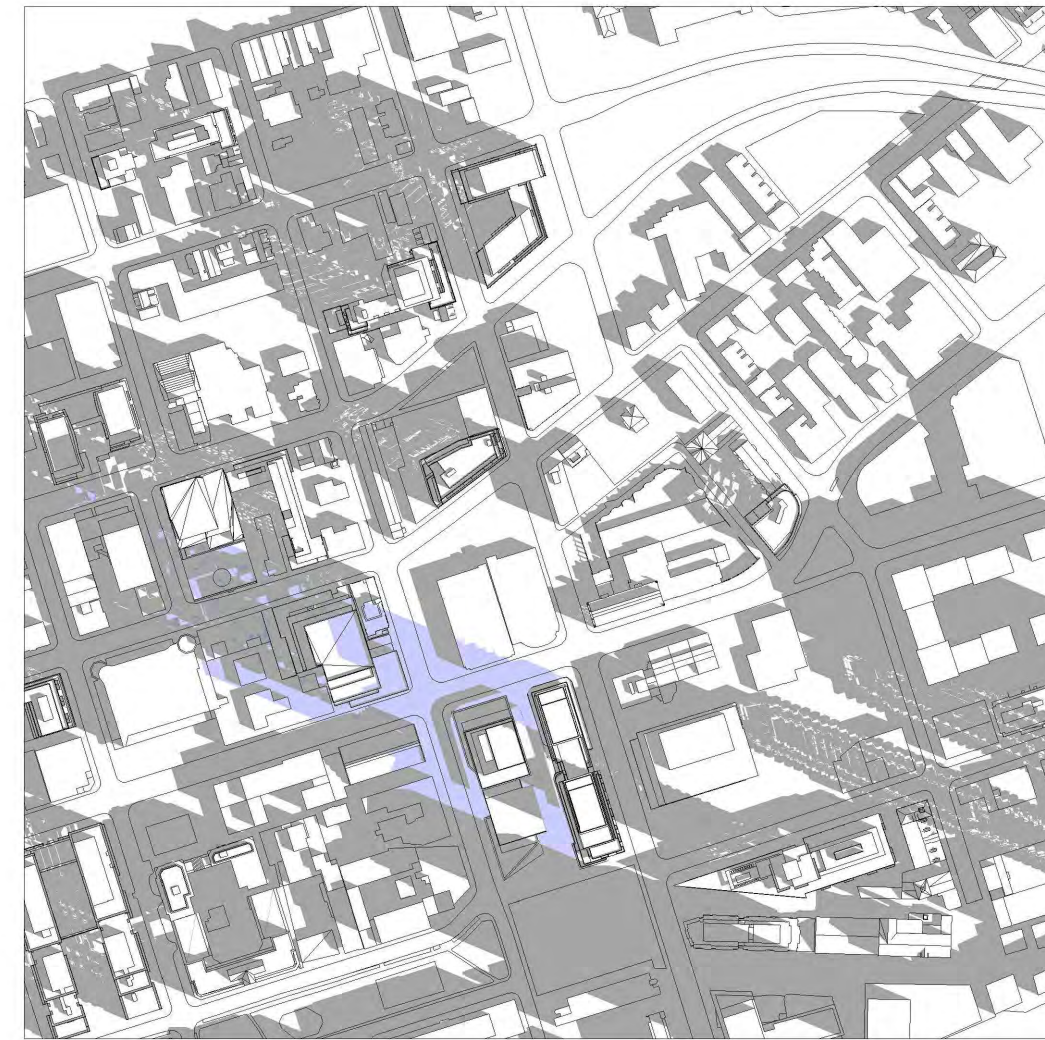

SHADOW STUDY	
SCALE (S)	STATUS SHADOW STUDY



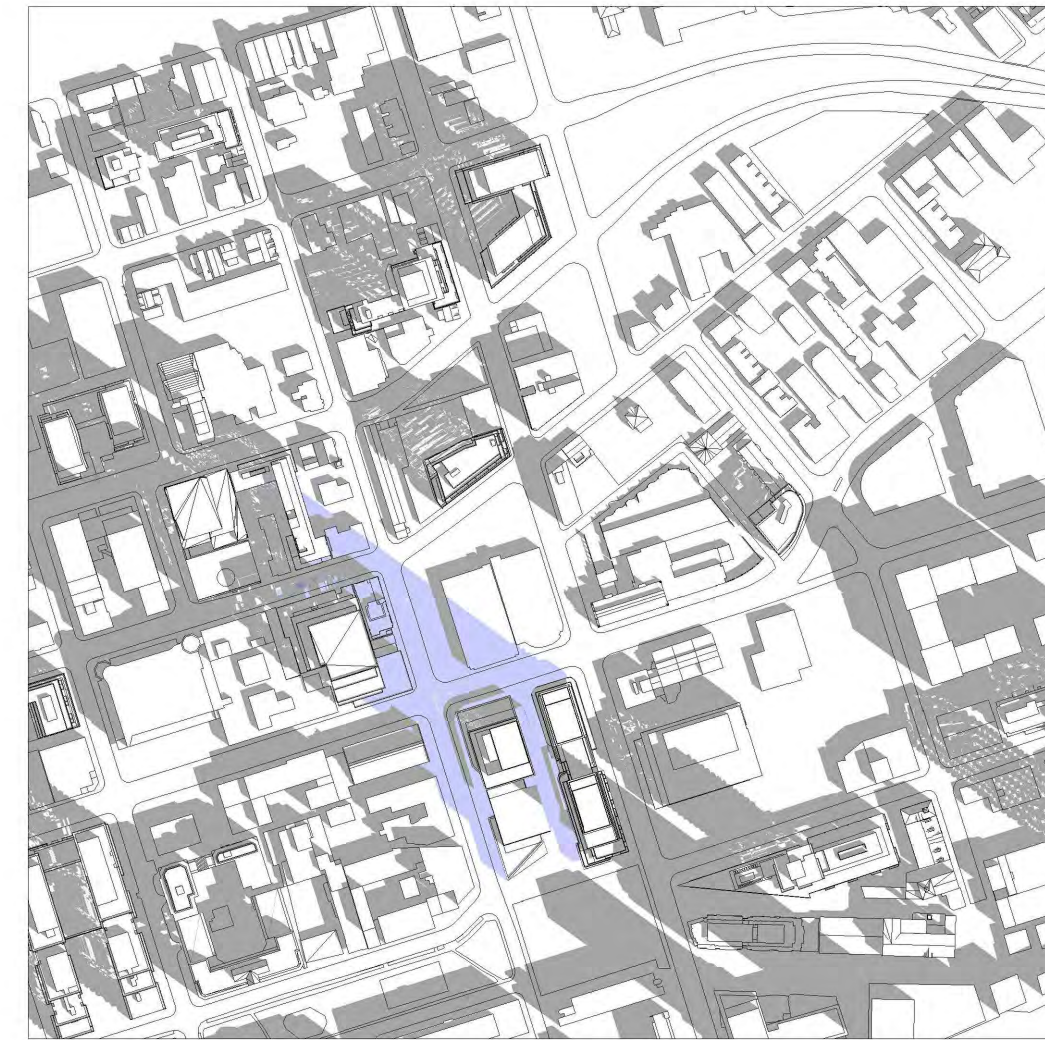
DESIGNED	<u>Designer</u>
DRAWN	<u>Author</u>
CHECKED	<u>Checker</u>
APPROVED	<u>Approver</u>

Ontario Line
TITLE
SHADOW STUDY - JUNE

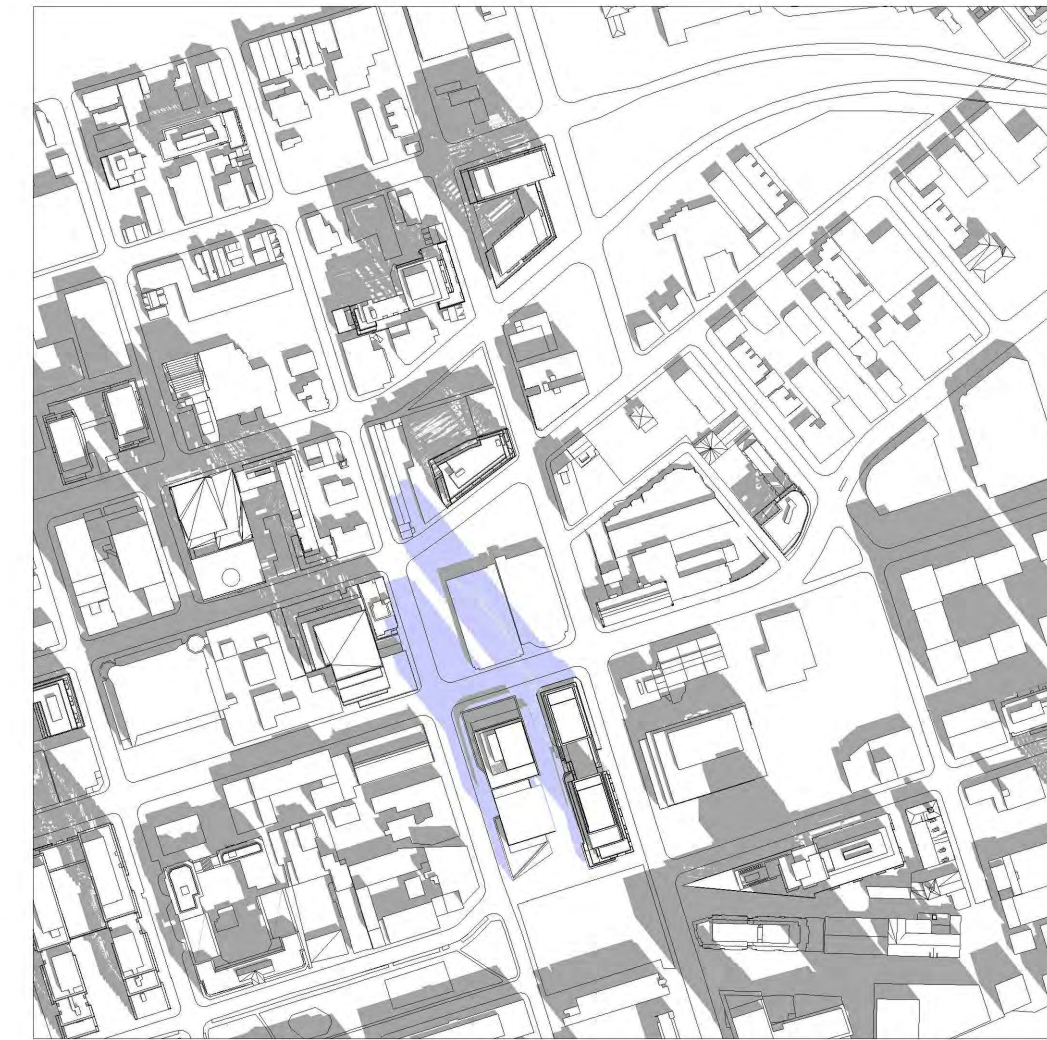
Plot Date: 09/02/21	
Dwg. No. SST015F	Sheet No.



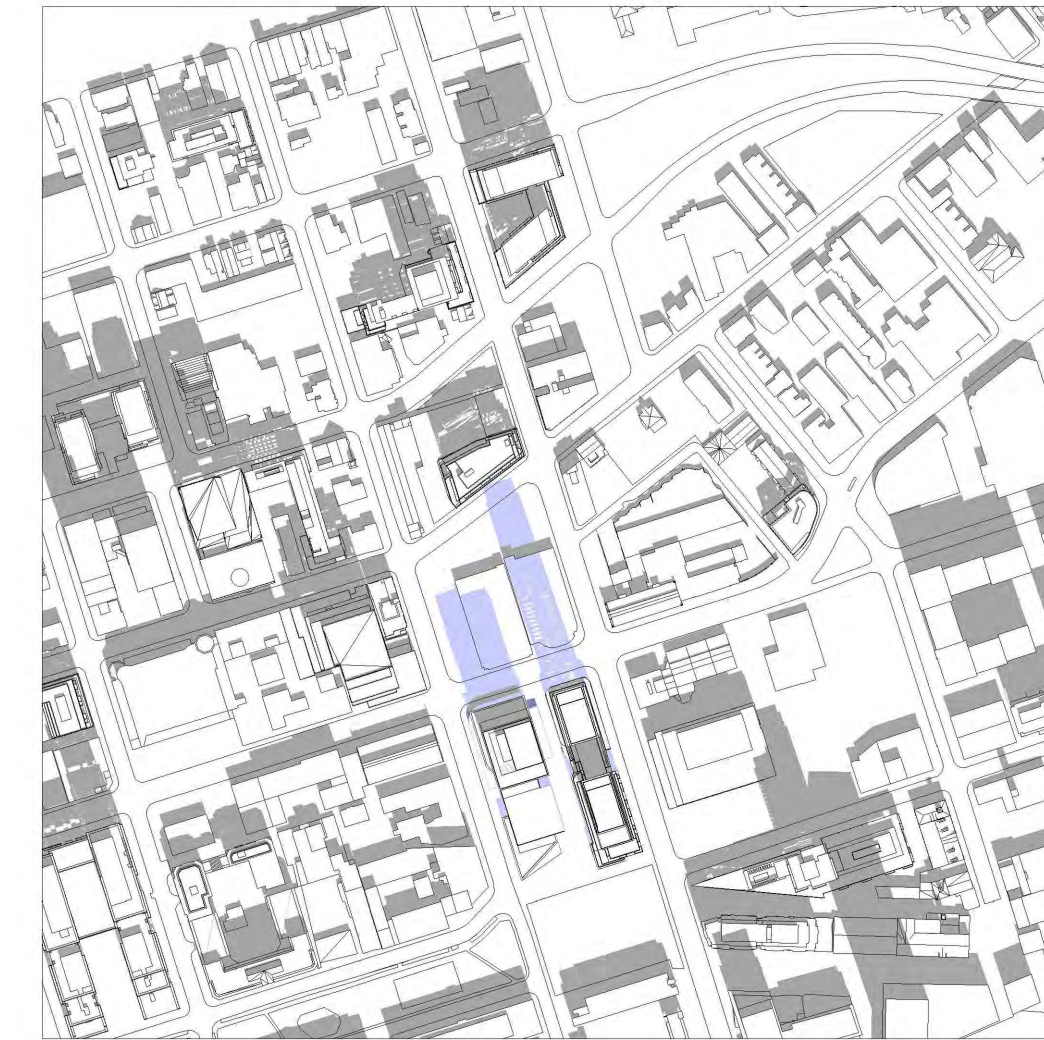
SEPTEMBER 21, 2020 - 9:18



SEPTEMBER 21, 2020 - 10:18



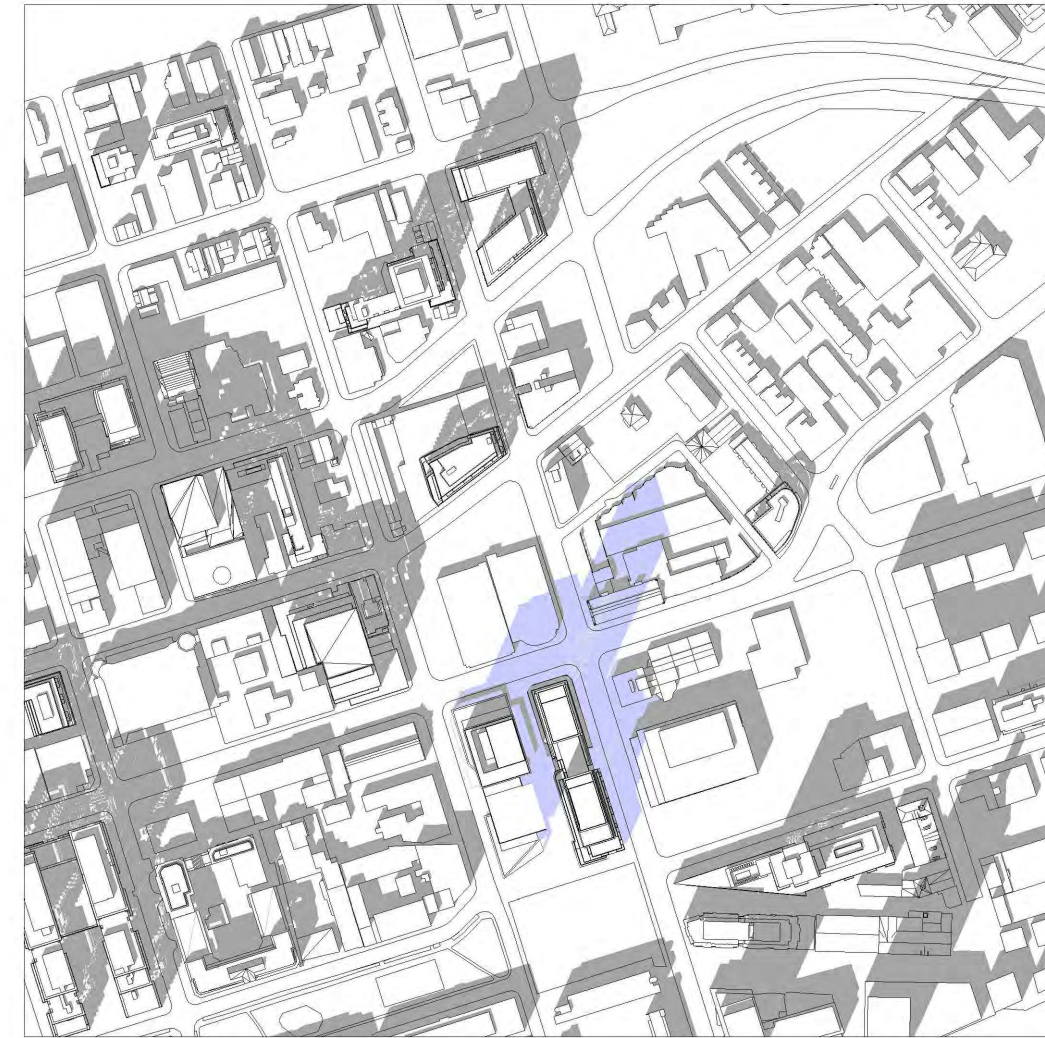
SEPTEMBER 21, 2020 - 11:18



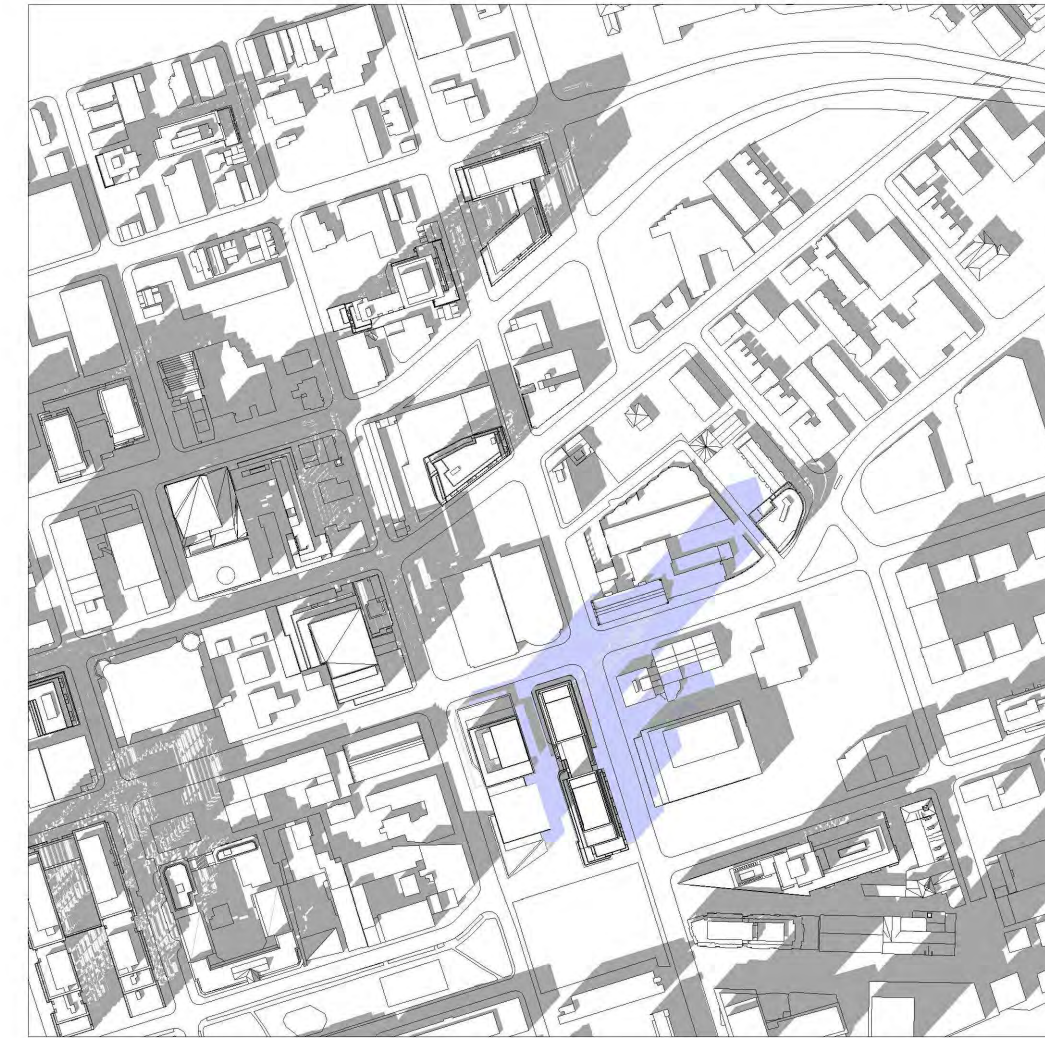
SEPTEMBER 21, 2020 - 12:18



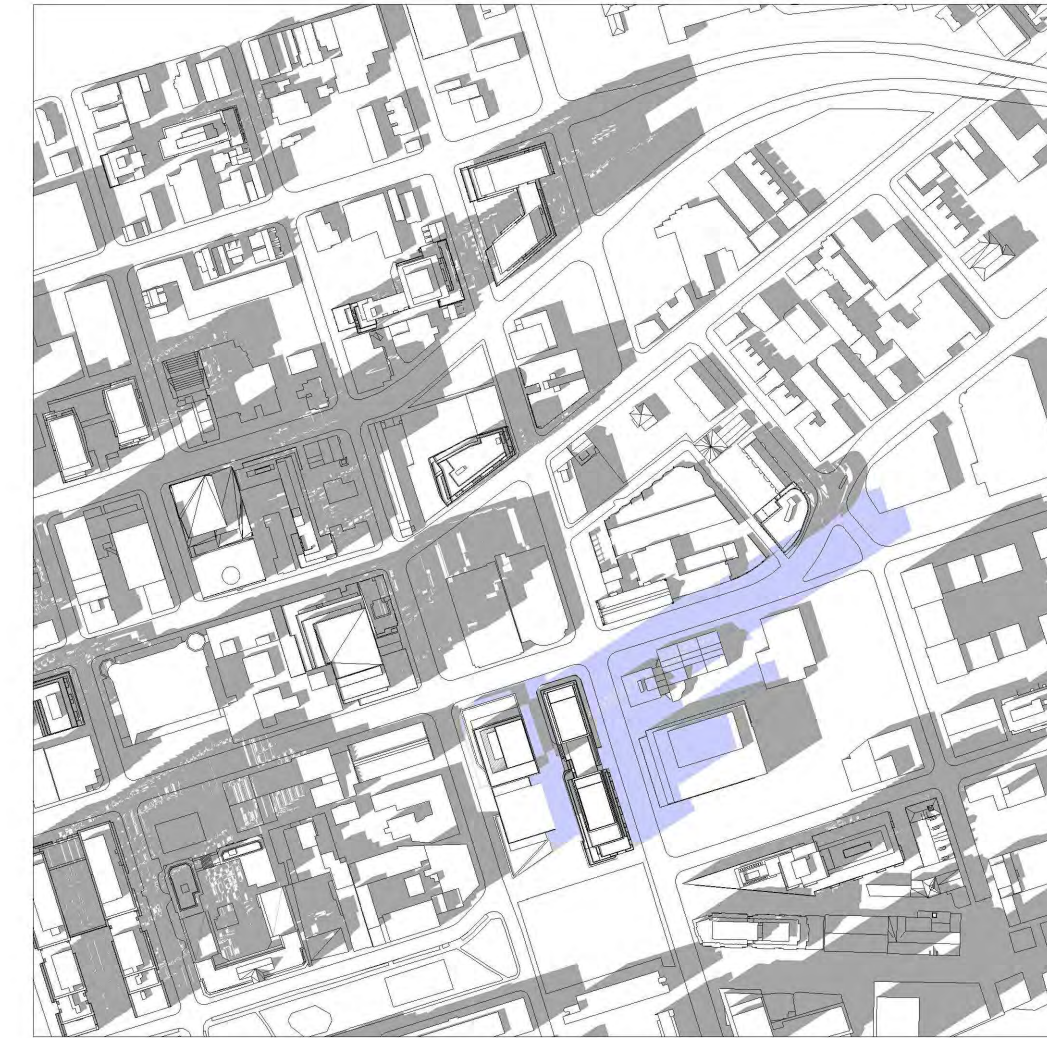
SEPTEMBER 21, 2020 - 13:18



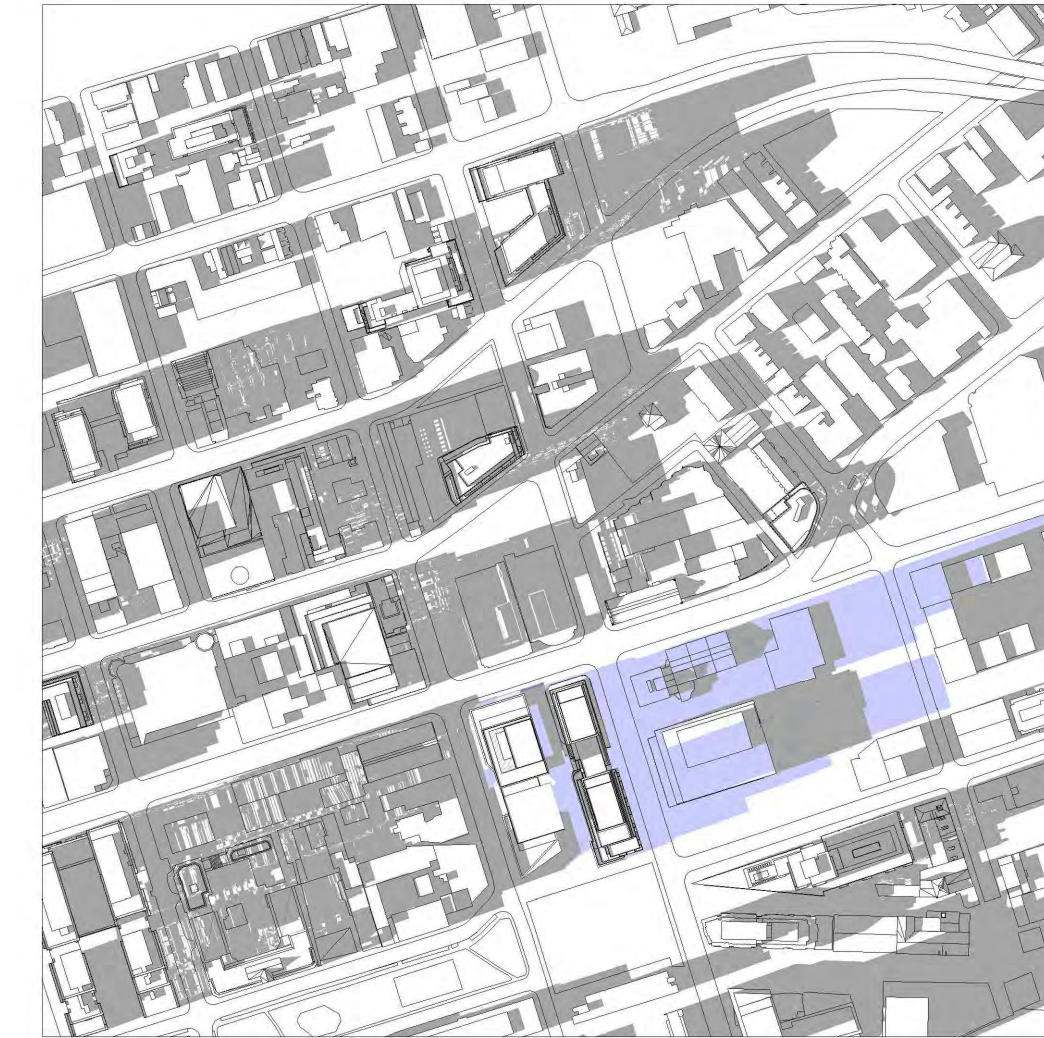
SEPTEMBER 21, 2020 - 14:18



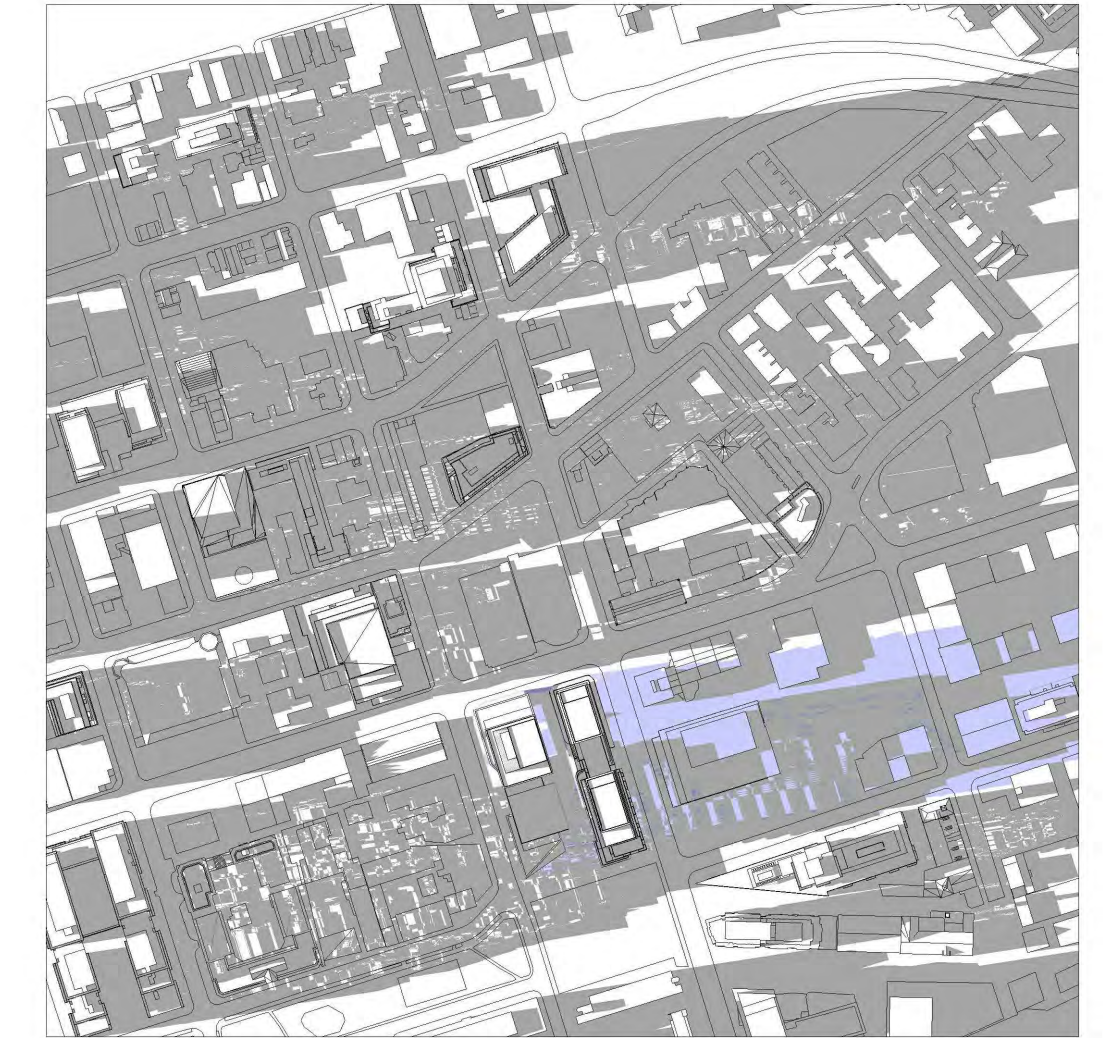
SEPTEMBER 21, 2020 - 15:18



SEPTEMBER 21, 2020 - 16:18



SEPTEMBER 21, 2020 - 17:18




SEPTEMBER 21, 2020 - 18:18

SHEET No. SST021F FILE: BIM 360/10206938_OLTA_Planning/10206938-TD09-DT-CORKTOWN.rvt

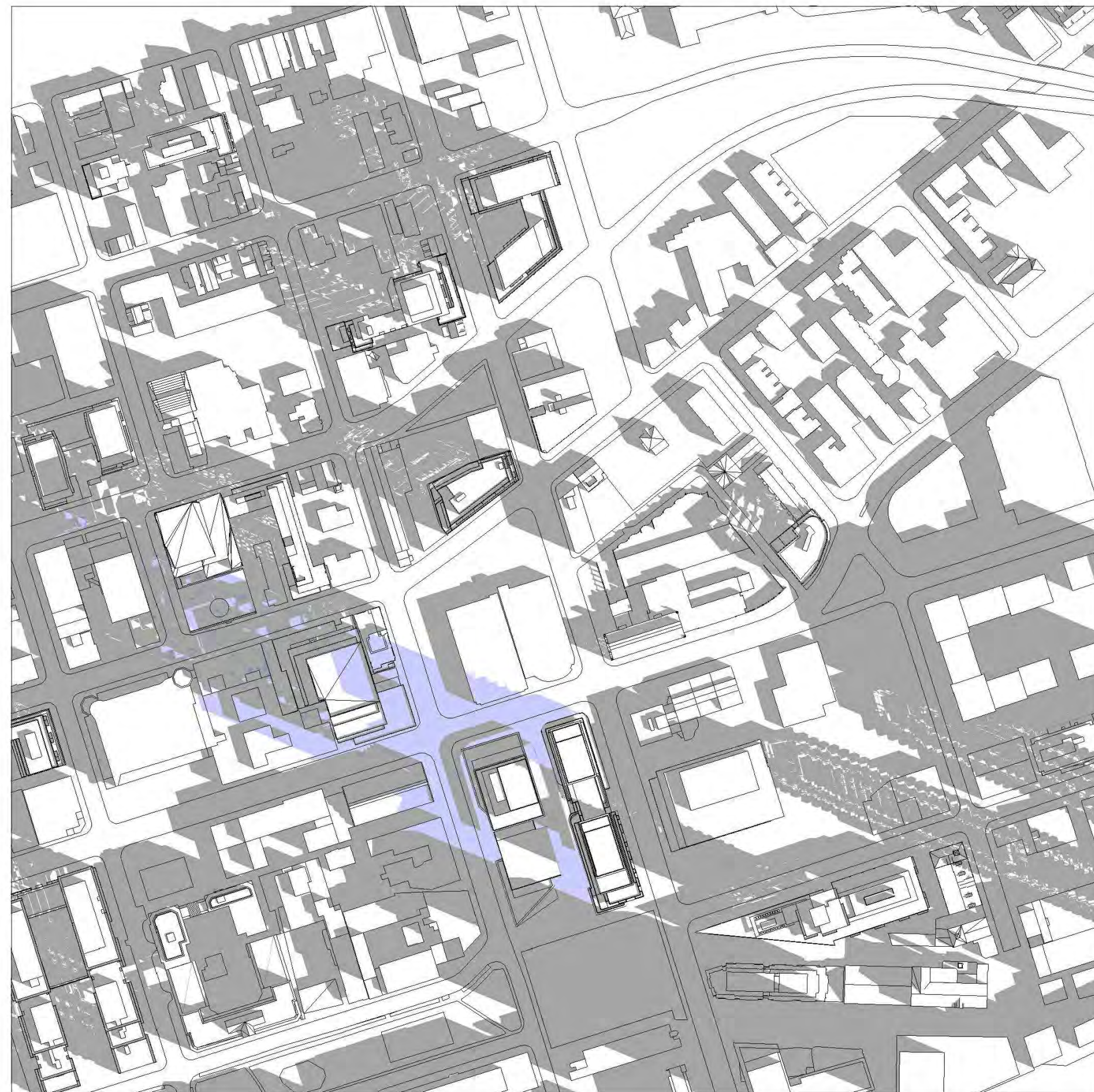

REVISIONS	REVISIONS

SHADOW STUDY	
SCALE (S)	STATUS SHADOW STUDY

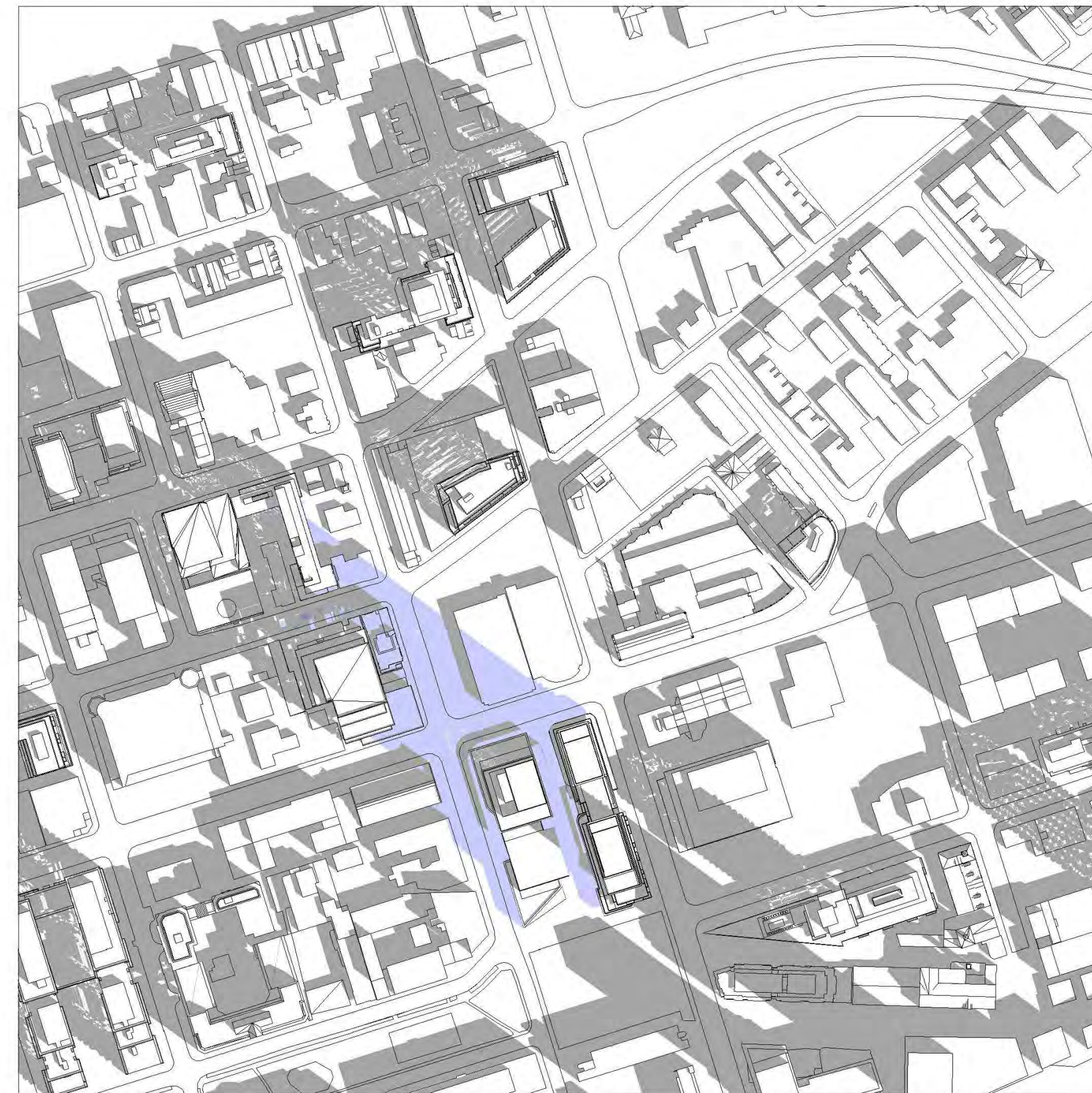


Ontario Line	
ITOC	
DOWNTOWN CORKTOWN	
SHADOW STUDY - SEPTEMBER	

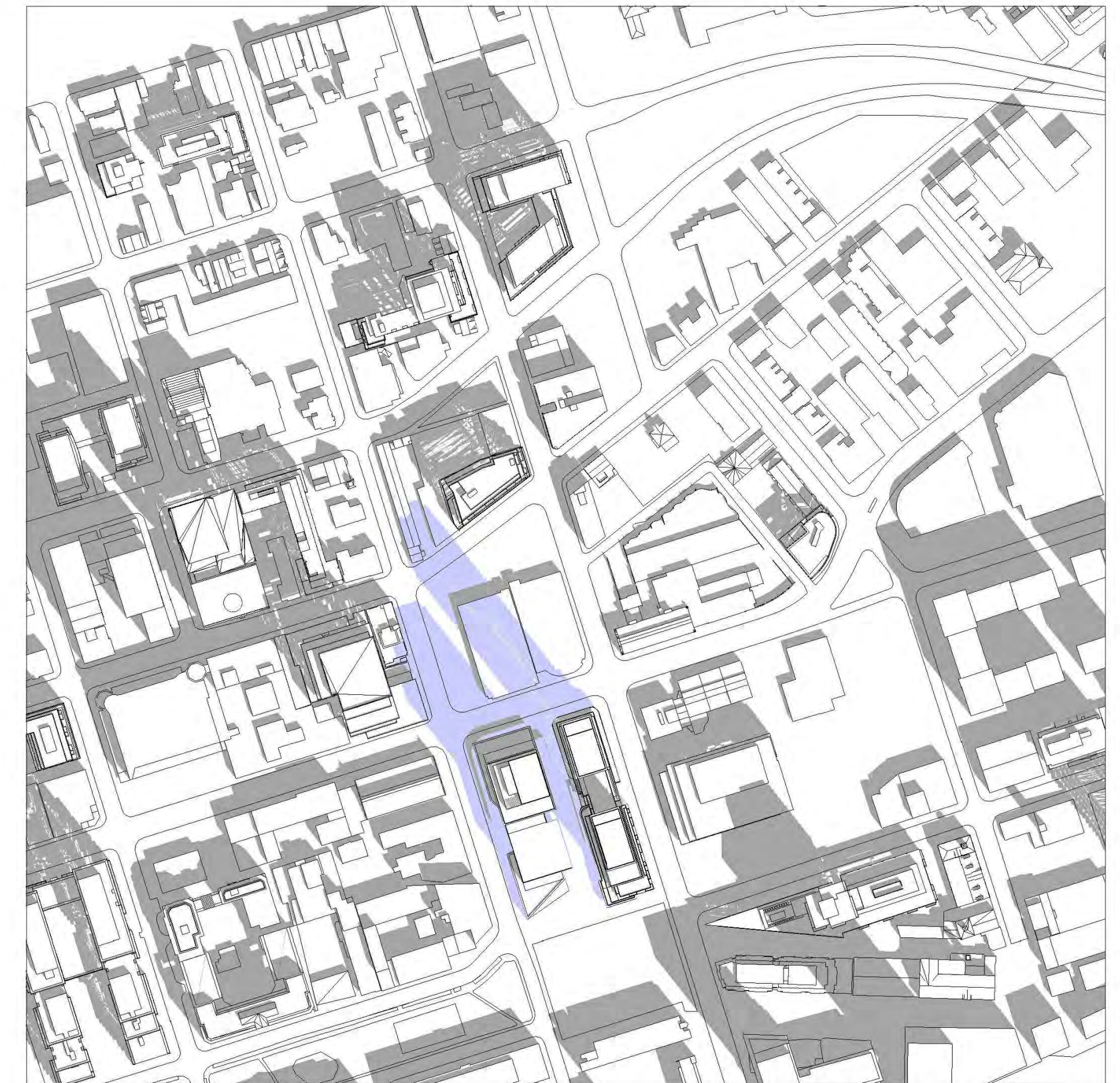
Plot Date: 09/02/21	
Dwg. No. SST021F	
Sheet No.	



SEPTEMBER 21, 2020 - 9:18



SEPTEMBER 21, 2020 - 10:18





SEPTEMBER 21, 2020 - 11:18

SHEET No. SST022F FILE: BIM 360/10206938_OLTA_Planning/10206938-TD09-DT-CORKTOWN.rvt

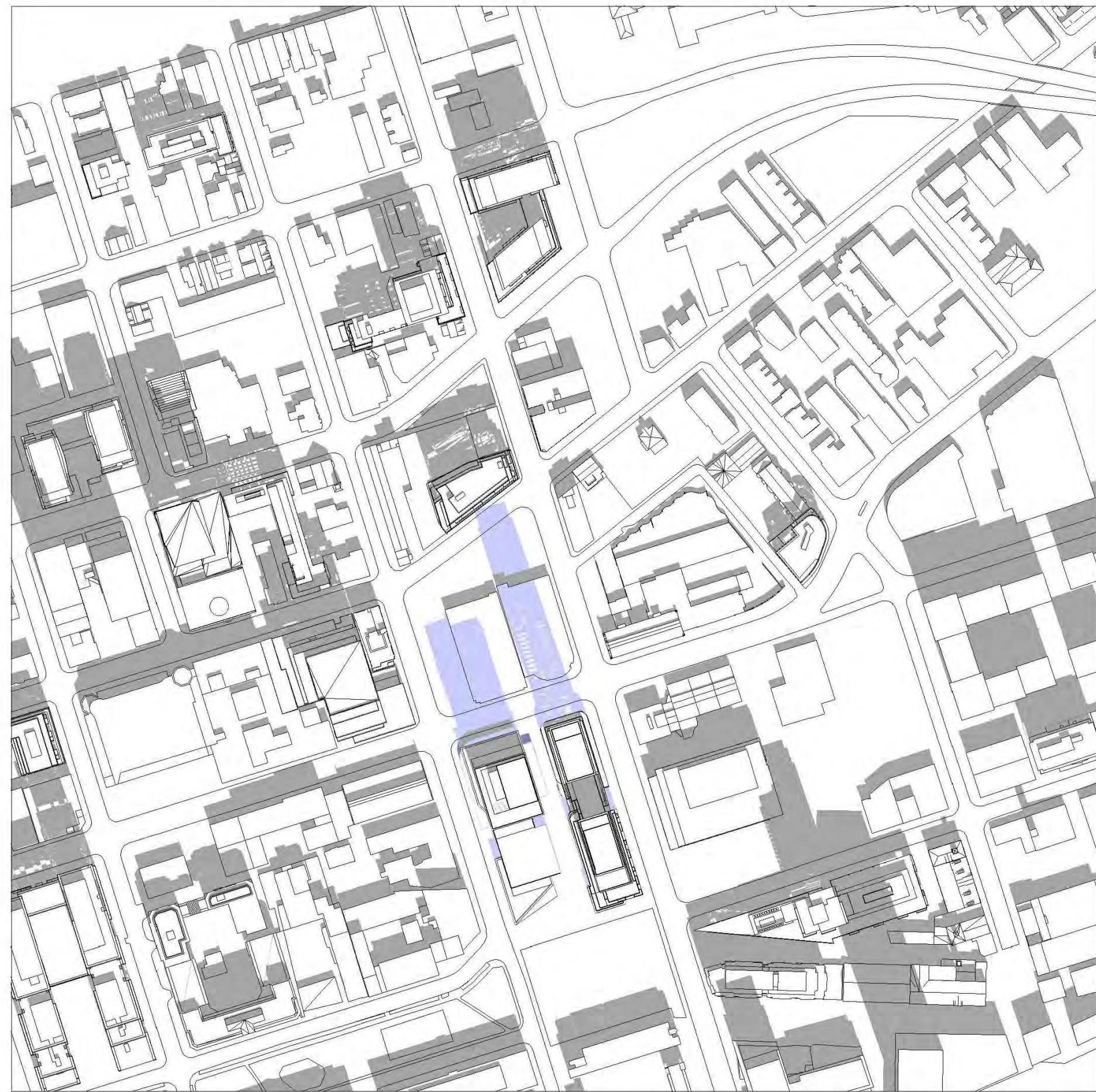

REVISIONS	REVISIONS

SHADOW STUDY	
SCALE (S)	STATUS SHADOW STUDY



Ontario Line	
ITOC	
DOWNTOWN CORKTOWN	
SHADOW STUDY - SEPTEMBER	

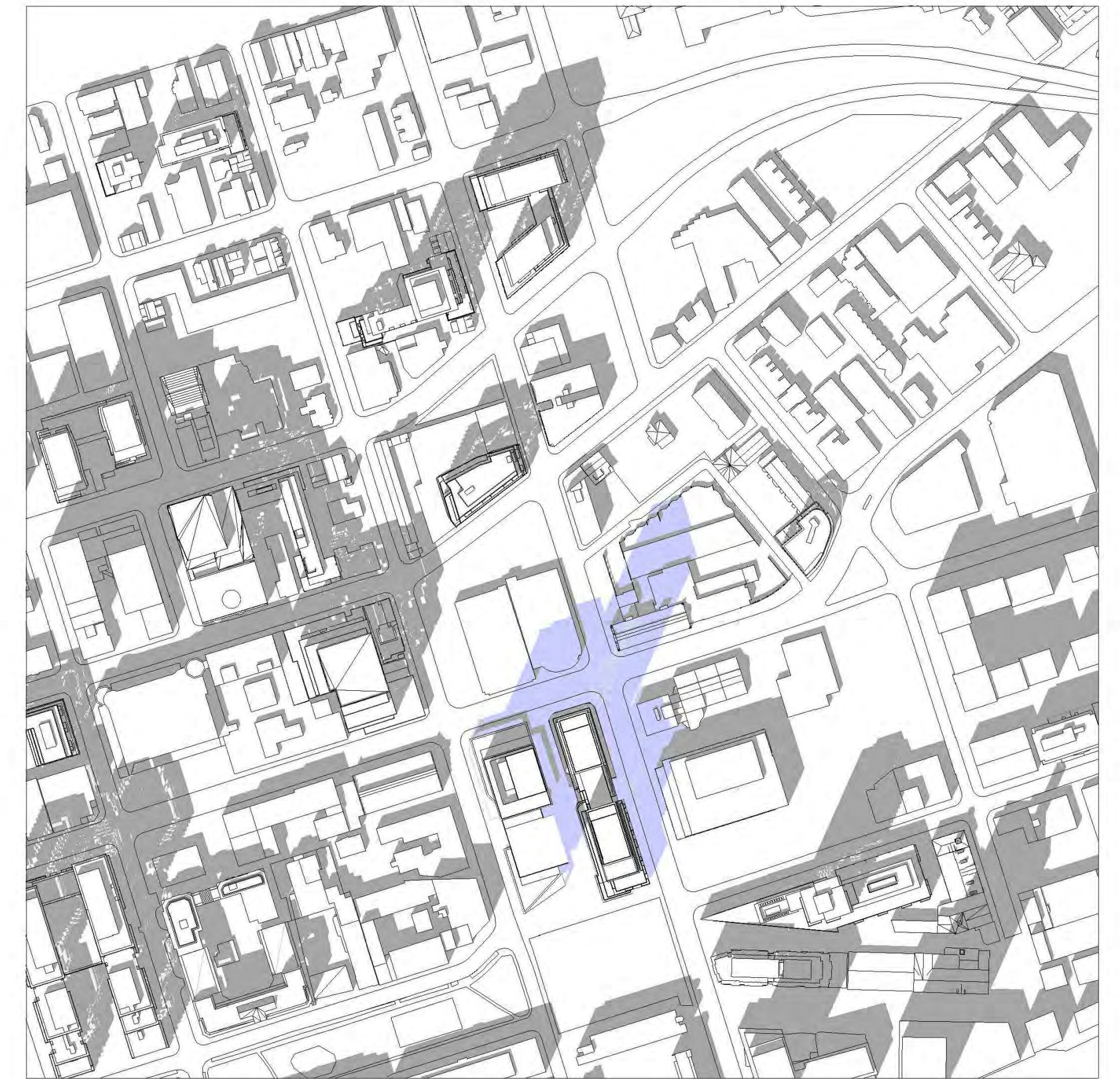
Plot Date: 09/02/21	
Dwg. No. SST022F	
Sheet No.	



SEPTEMBER 21, 2020 - 12:18



SEPTEMBER 21, 2020 - 13:18





SEPTEMBER 21, 2020 - 14:18

SHEET No. SST023F FILE: BIM 360/10206938_OLTA_Planning/10206938-TD09-DT-CORKTOWN.rvt

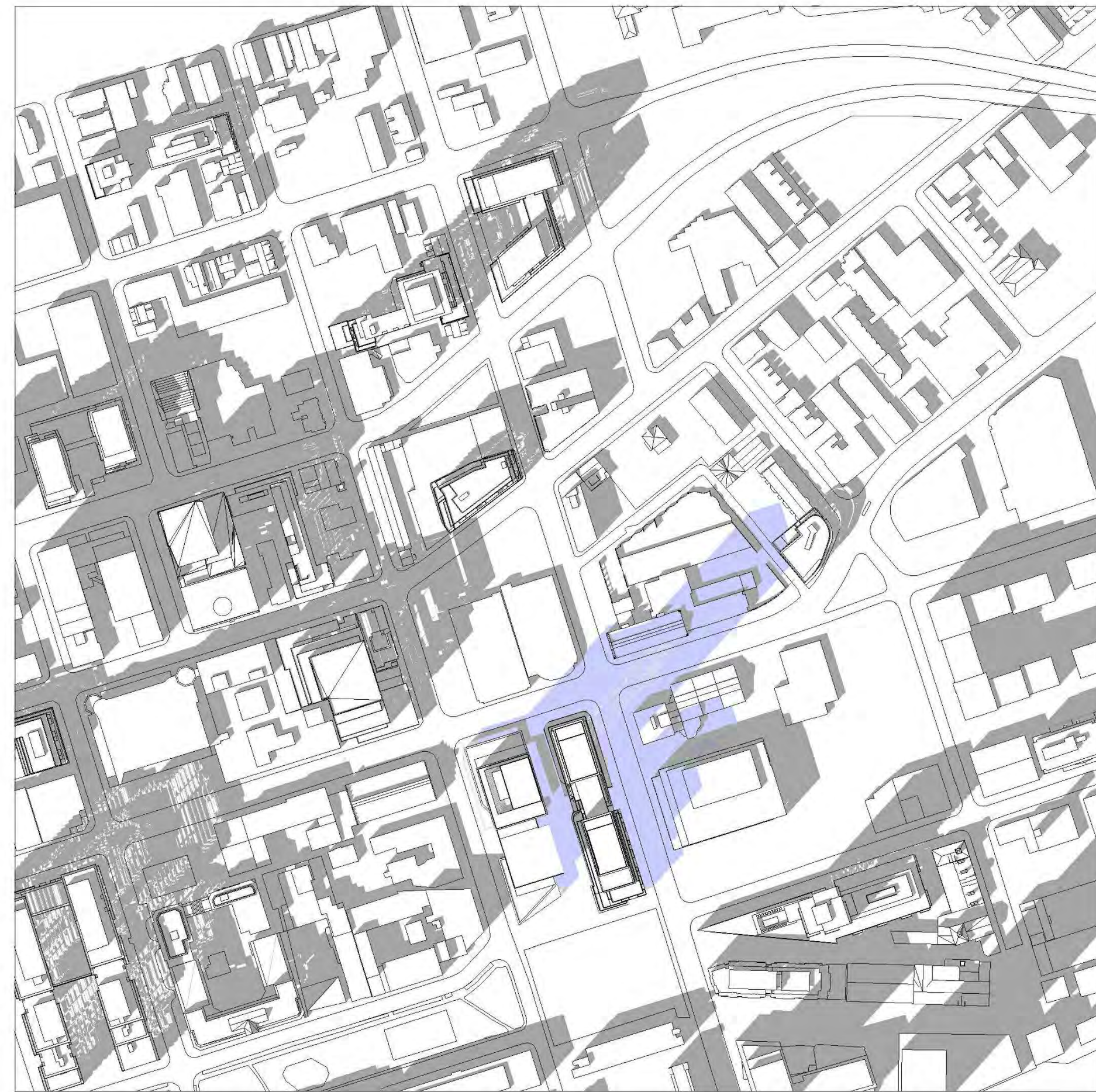

REVISIONS	REVISIONS

SHADOW STUDY	
SCALE (S)	STATUS SHADOW STUDY

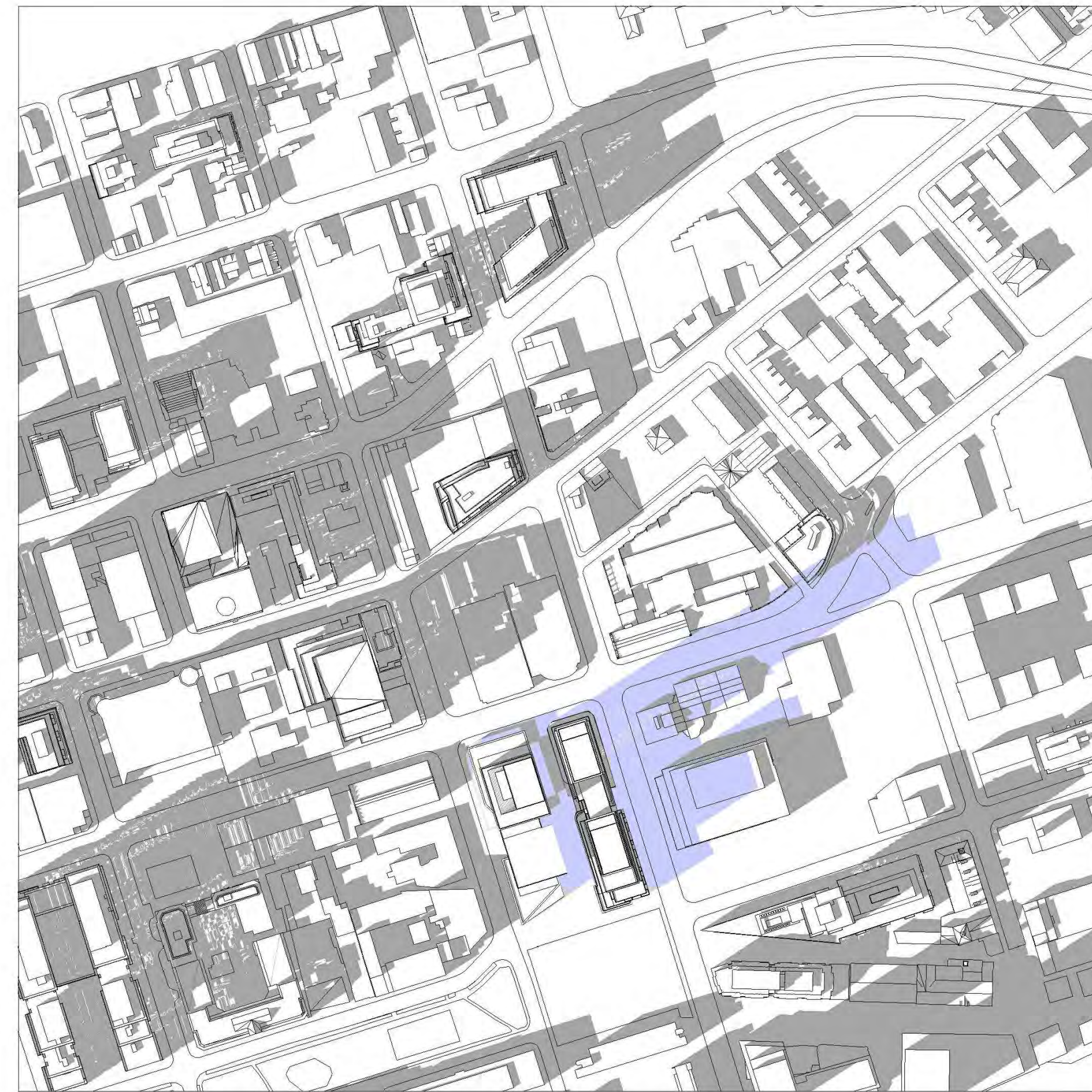


Ontario Line	
ITOC	
DOWNTOWN CORKTOWN	
SHADOW STUDY - SEPTEMBER	

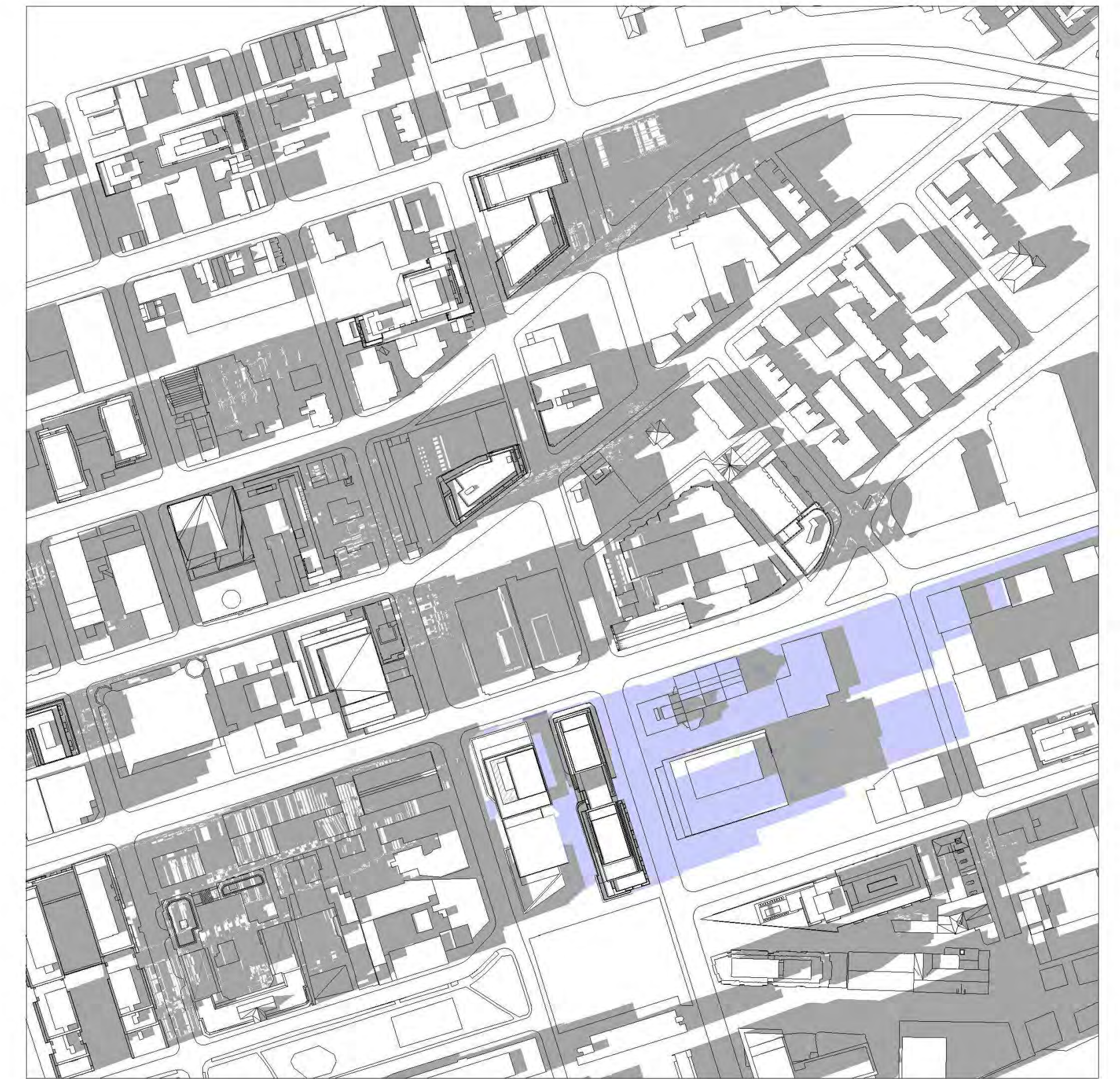
Plot Date: 09/02/21
METROLINX
Infrastructure Ontario
Dwg. No. SST023F
Sheet No.



SEPTEMBER 21, 2020 - 15:18



SEPTEMBER 21, 2020 - 16:18





SEPTEMBER 21, 2020 - 17:18

SHEET No. SST024F FILE: BIM 360://10206938_OLTA_Planning/10206938-TD09-DT-CORKTOWN.rvt

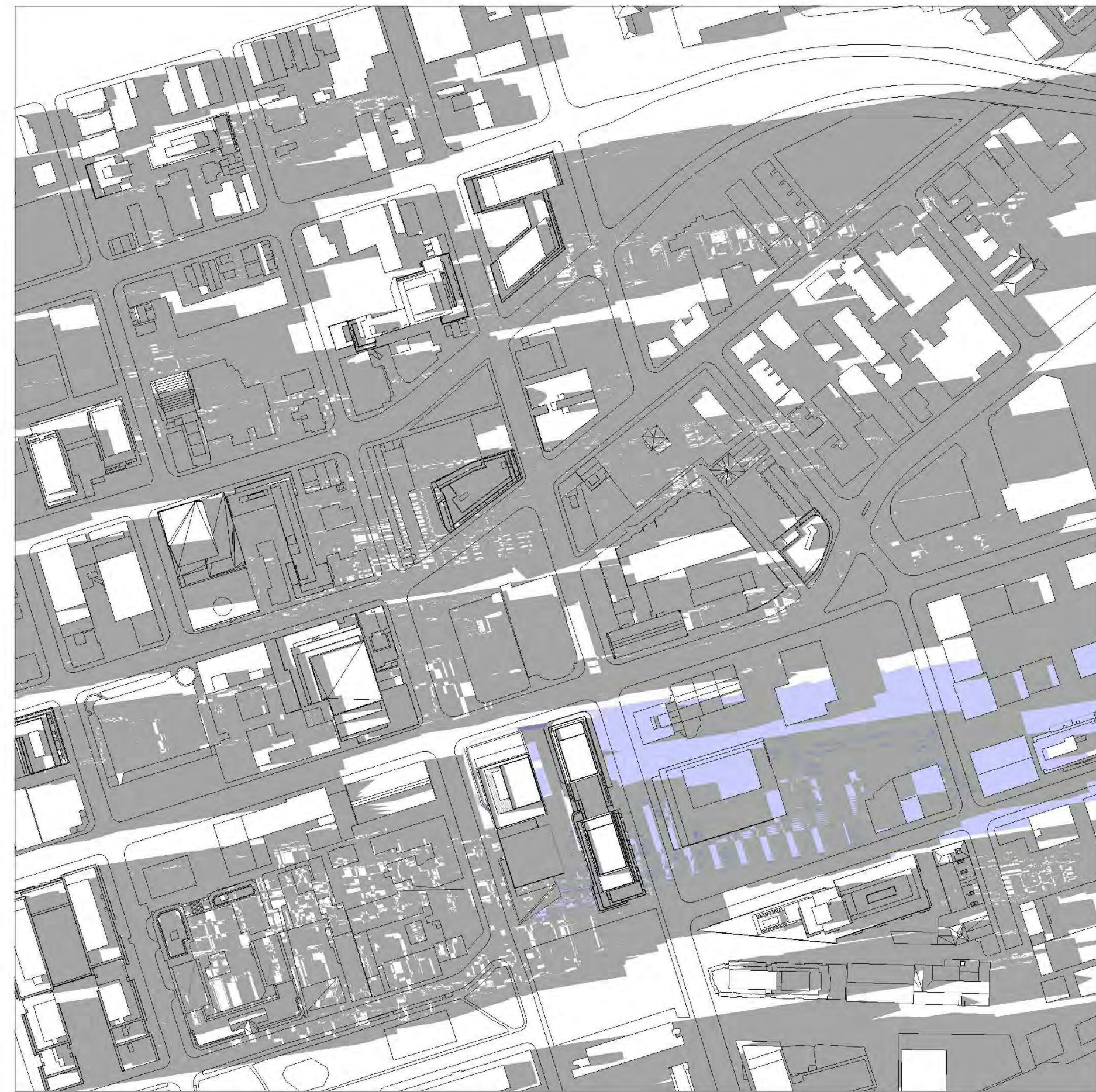
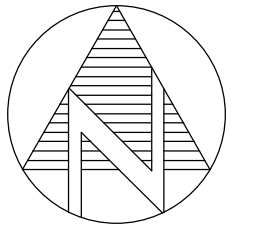
REVISIONS	REVISIONS

SHADOW STUDY	
SCALE (S)	STATUS SHADOW STUDY



Ontario Line	
ITOC	
DOWNTOWN CORKTOWN	
SHADOW STUDY - SEPTEMBER	

Plot Date: 09/02/21
METROLINX
Infrastructure Ontario
Dwg. No. SST024F
Sheet No.





SEPTEMBER 21, 2020 - 18:18

SHEET No. SST025F FILE: BIM 360://10206938_OLTA_Planning/10206938-TD09-DT-CORKTOWN.rvt

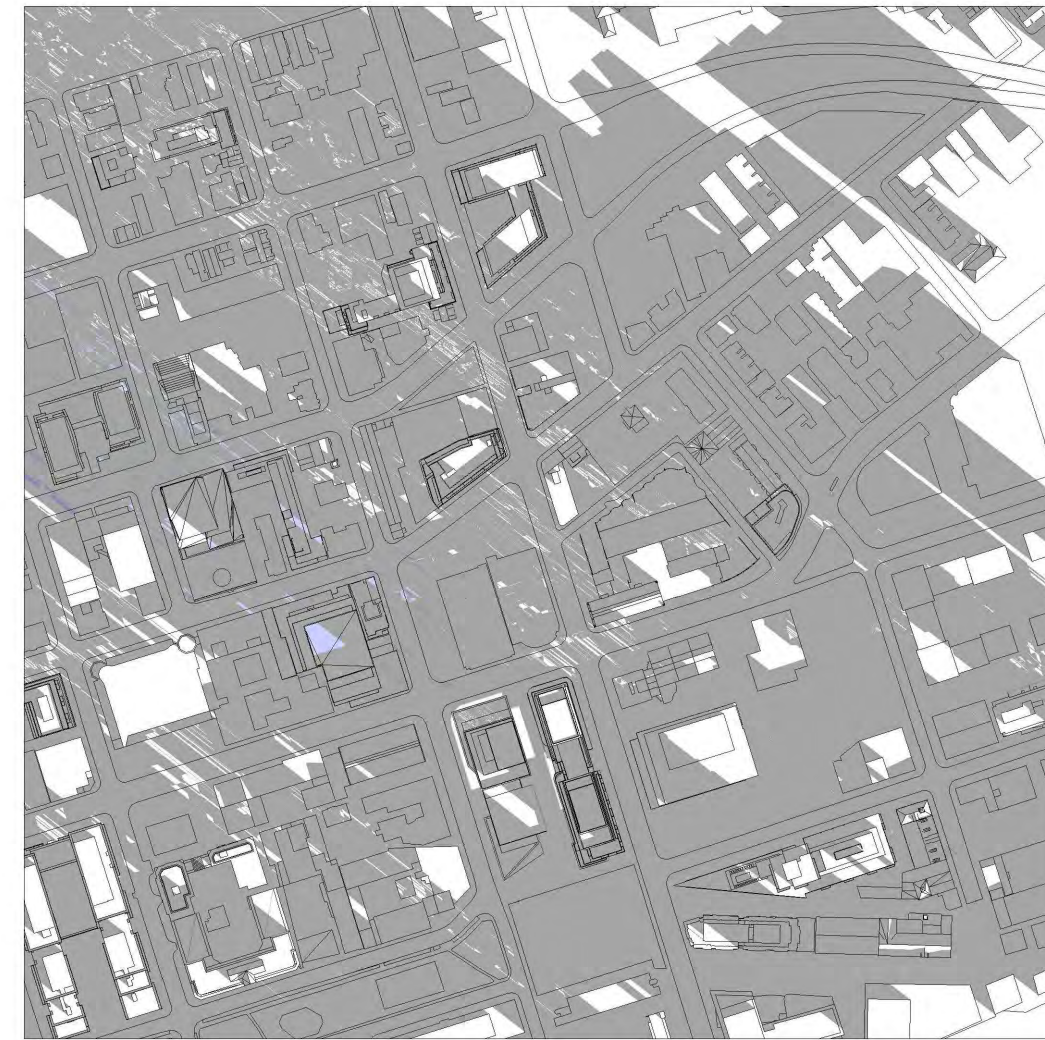

REVISIONS	REVISIONS

SHADOW STUDY	
SCALE (S)	STATUS SHADOW STUDY

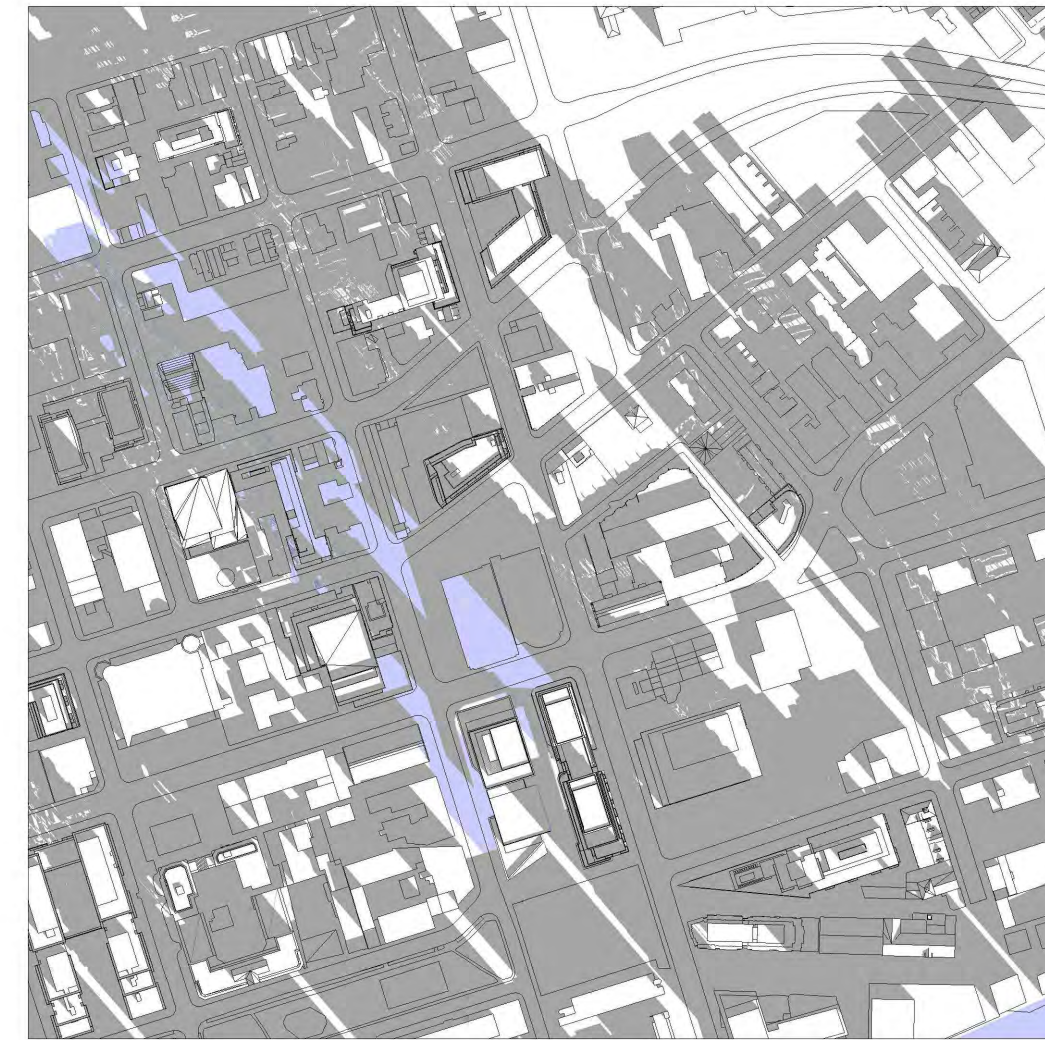


Ontario Line
ITOC DOWNTOWN CORKTOWN SHADOW STUDY - SEPTEMBER

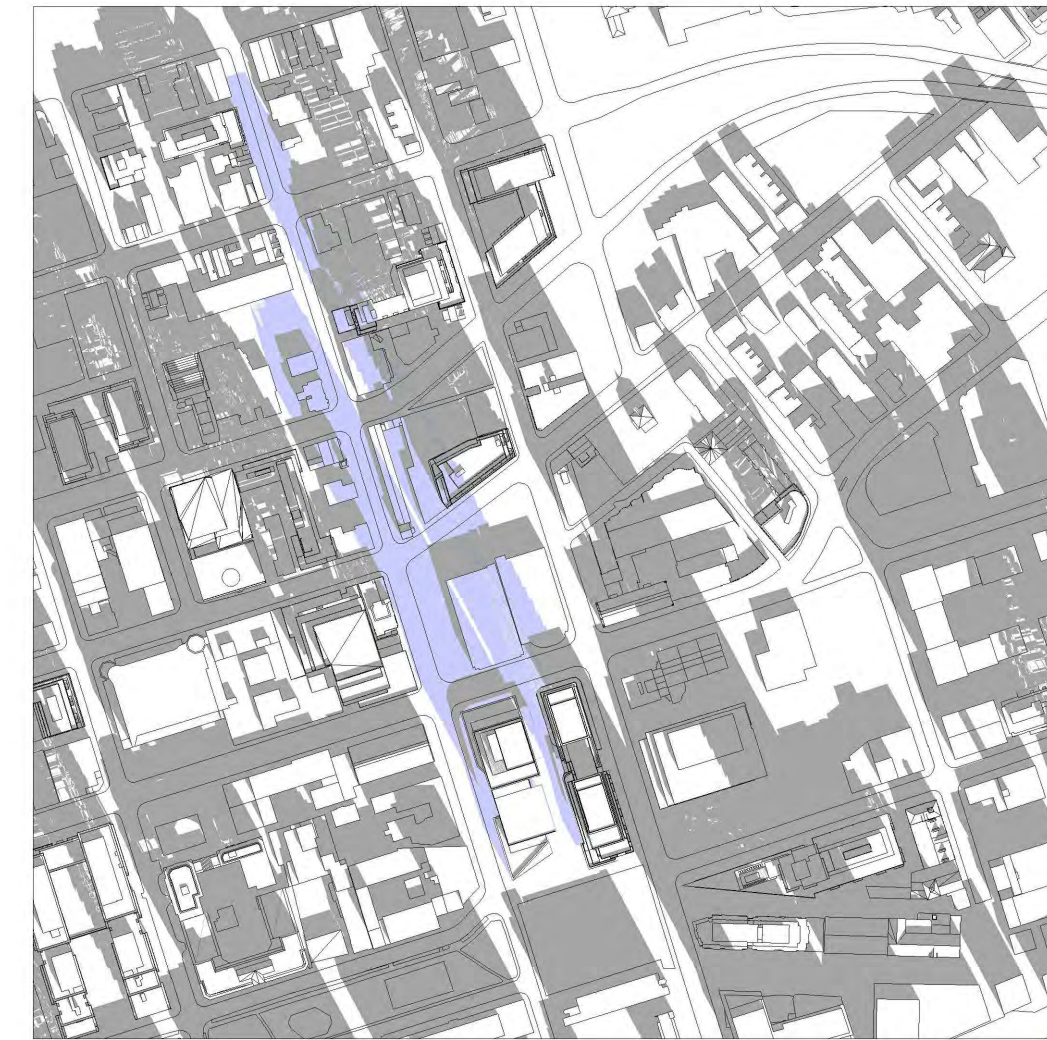
Plot Date: 09/02/21
METROLINX Infrastructure Ontario
Dwg. No. SST025F
Sheet No.



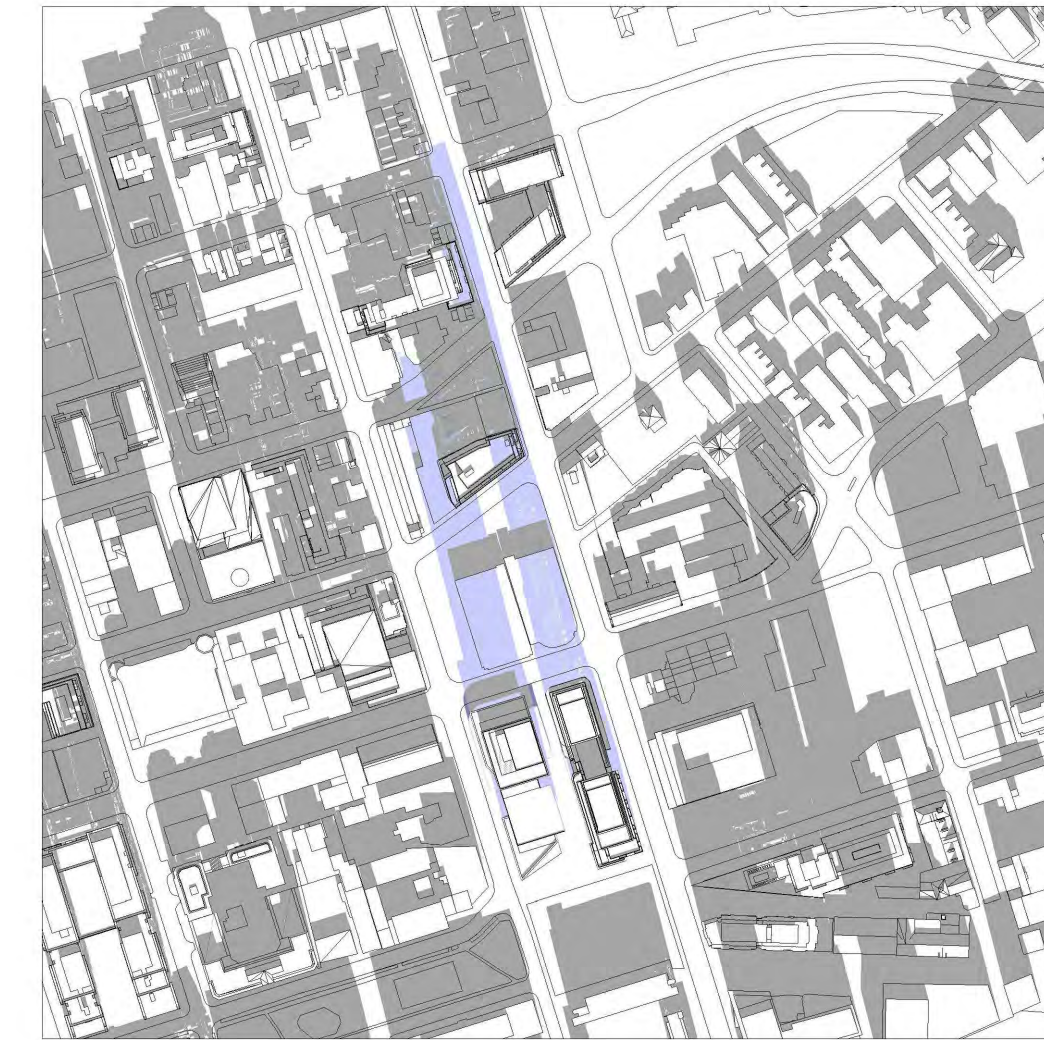
DECEMBER 21, 2020 - 9:18



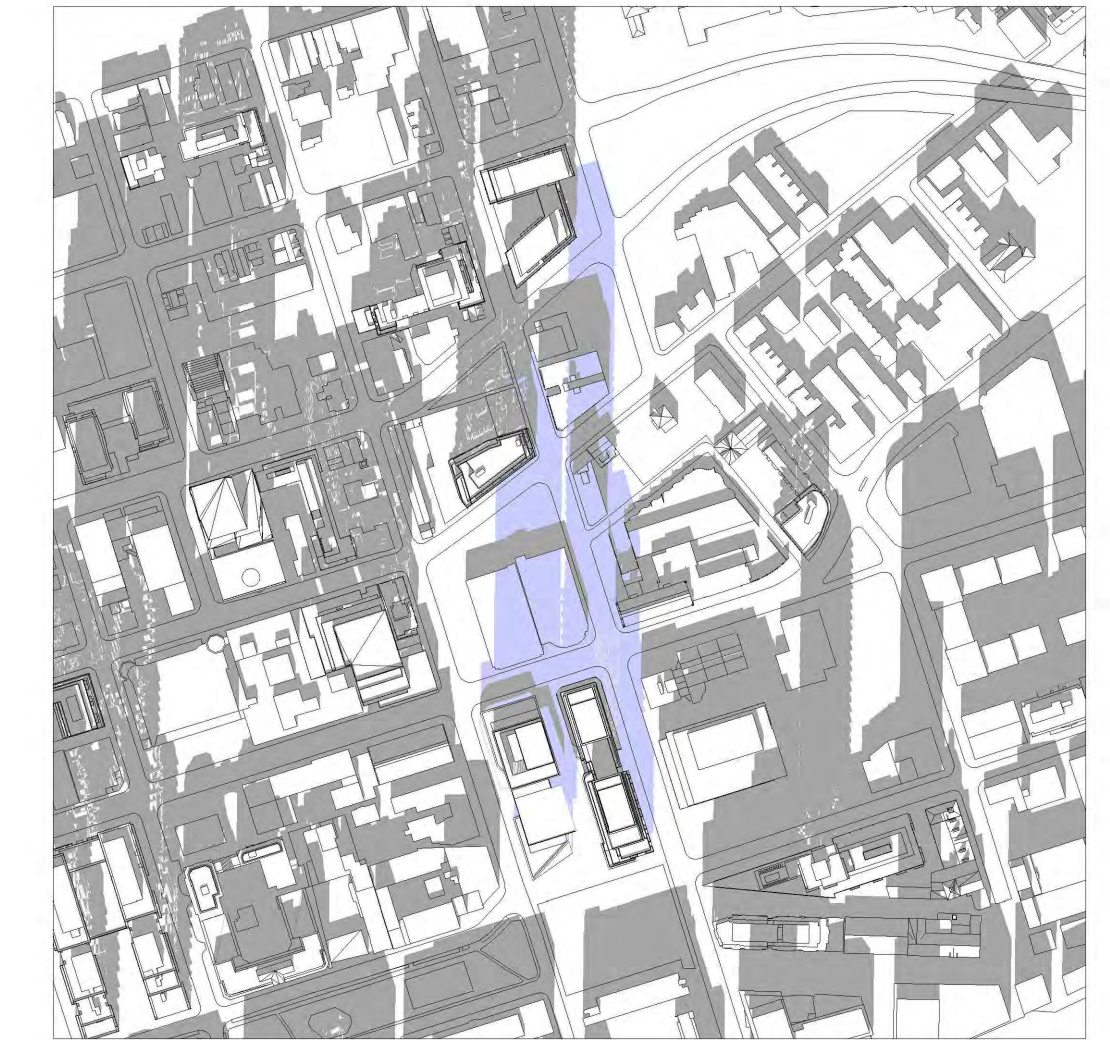
DECEMBER 21, 2020 - 10:18



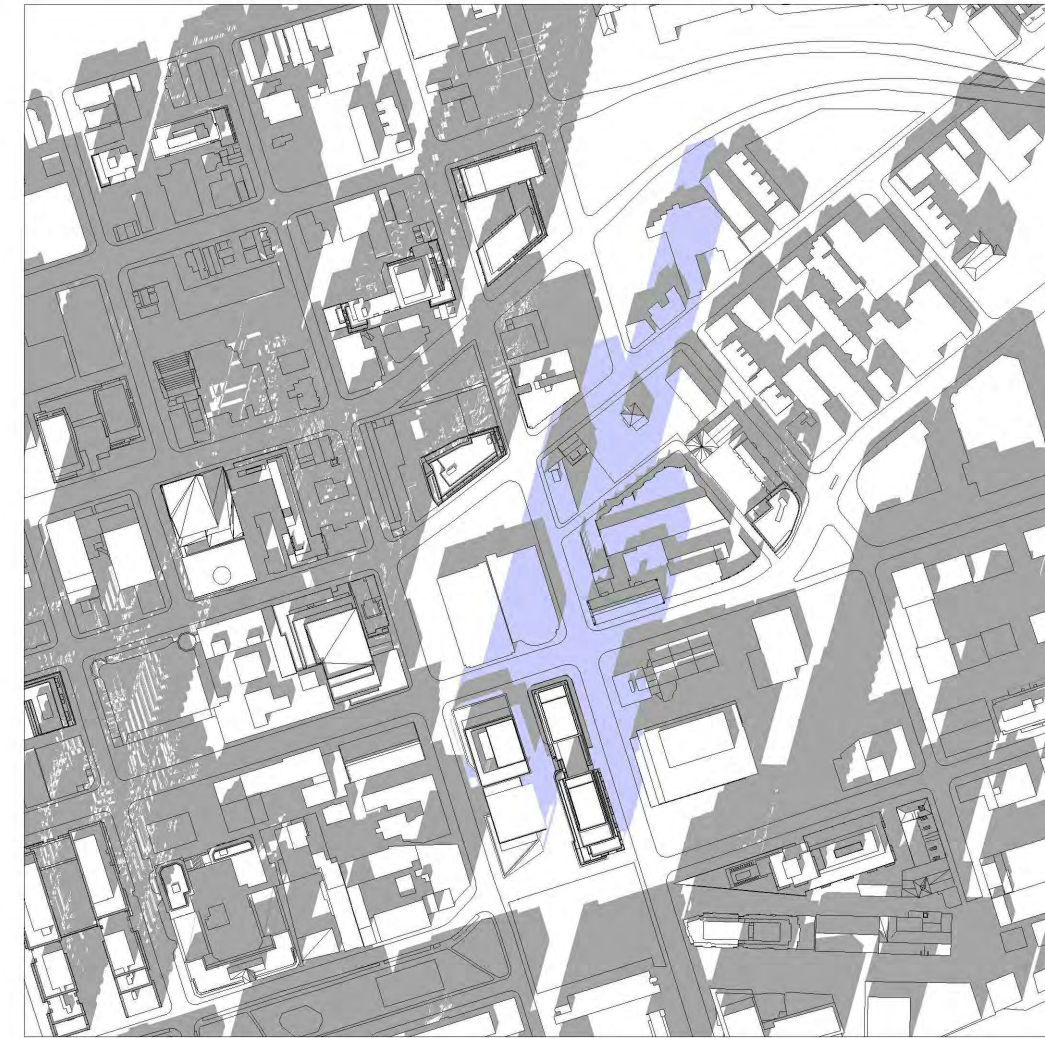
DECEMBER 21, 2020 - 11:18



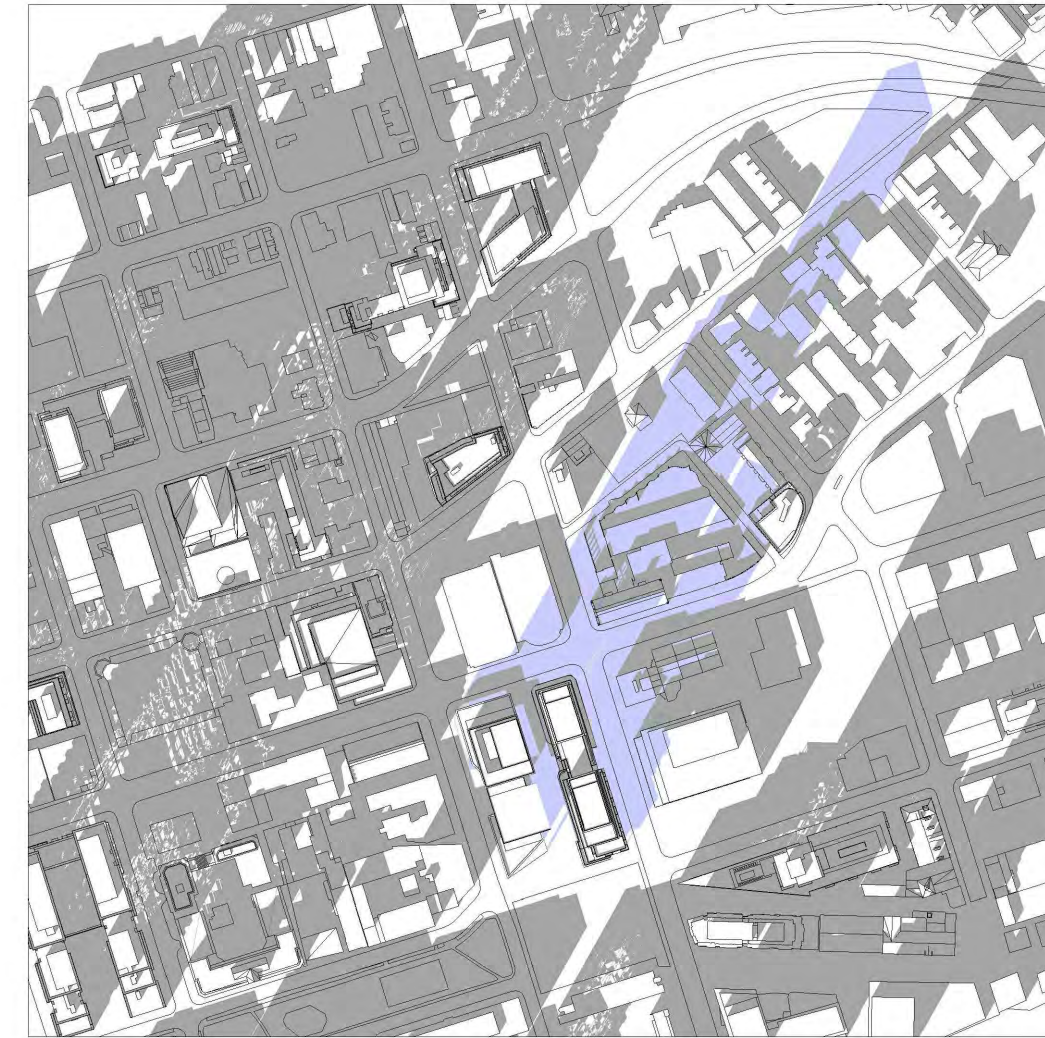
DECEMBER 21, 2020 - 12:18



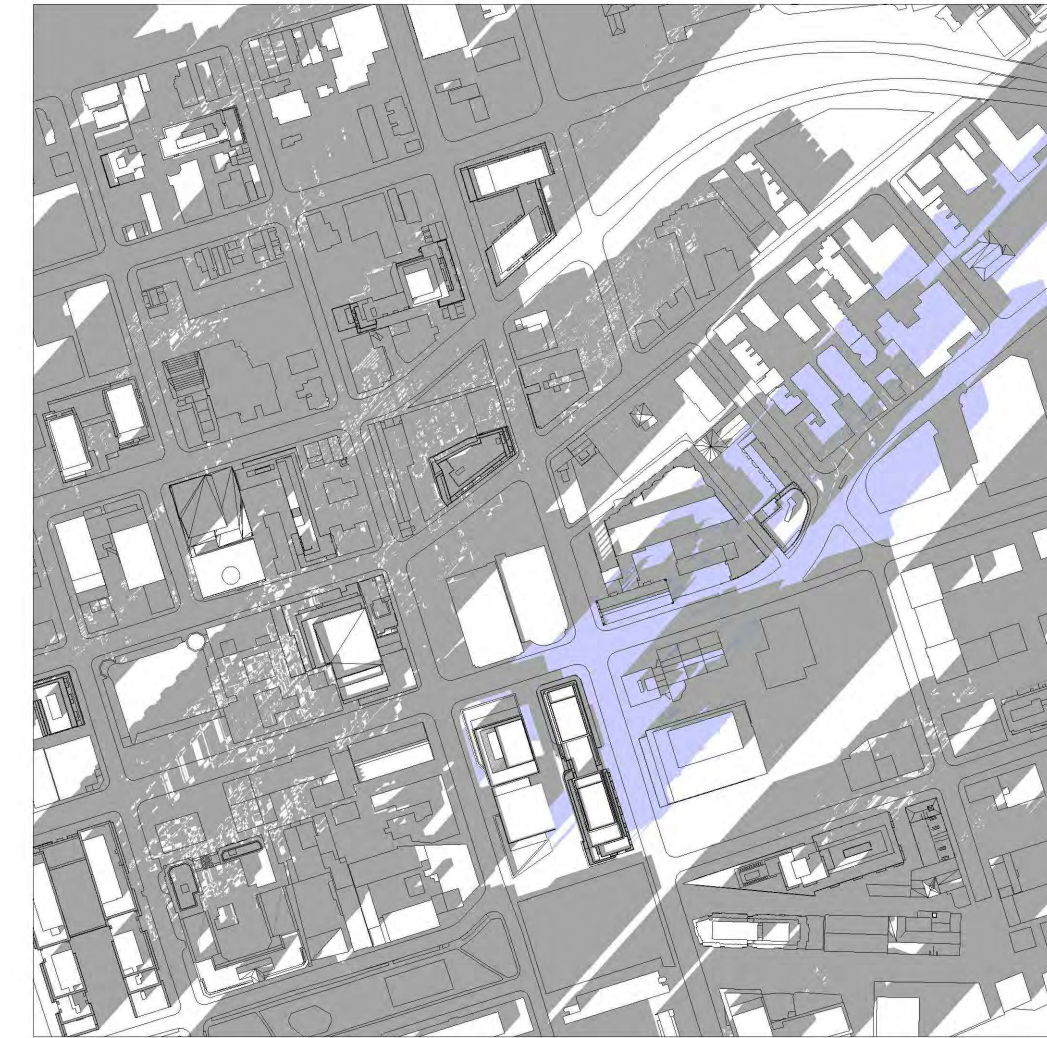
DECEMBER 21, 2020 - 13:18



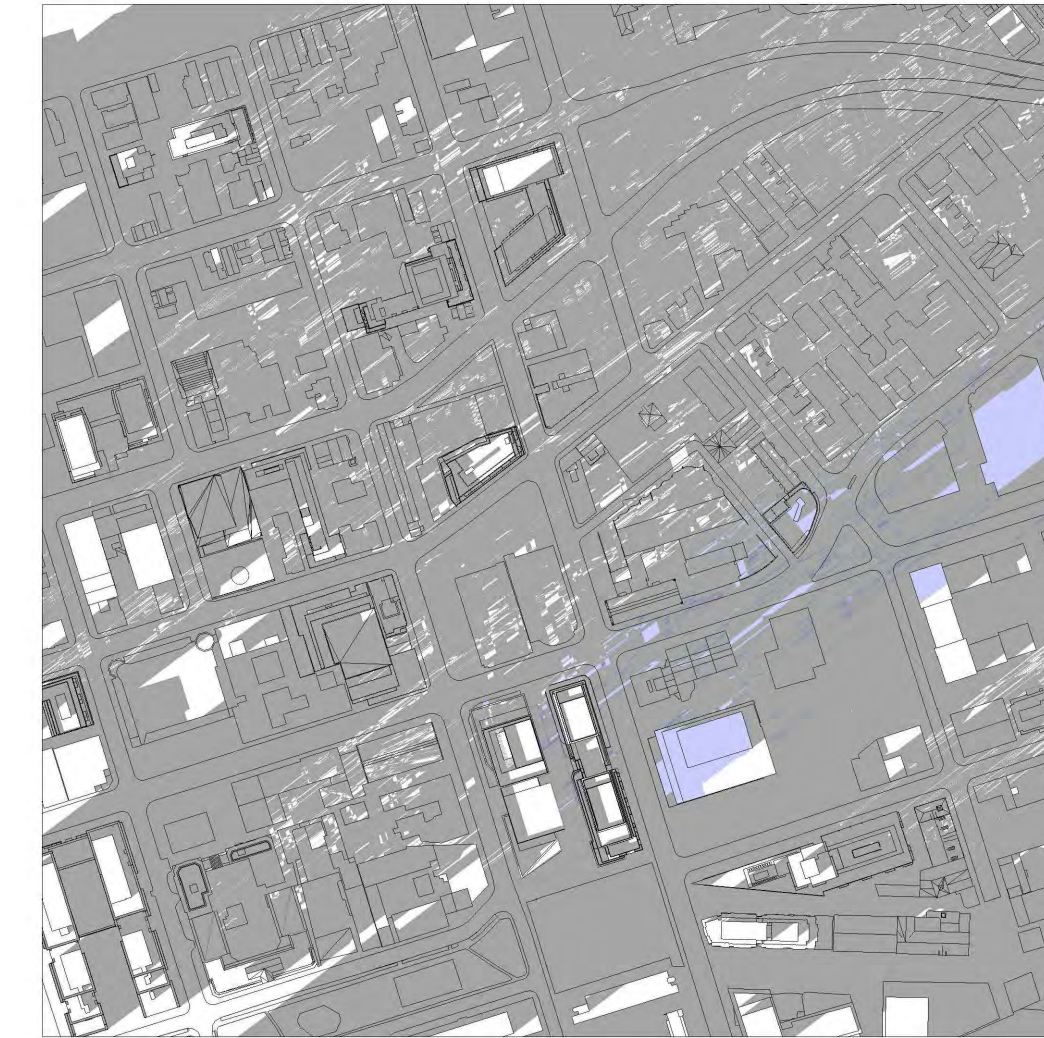
DECEMBER 21, 2020 - 14:18



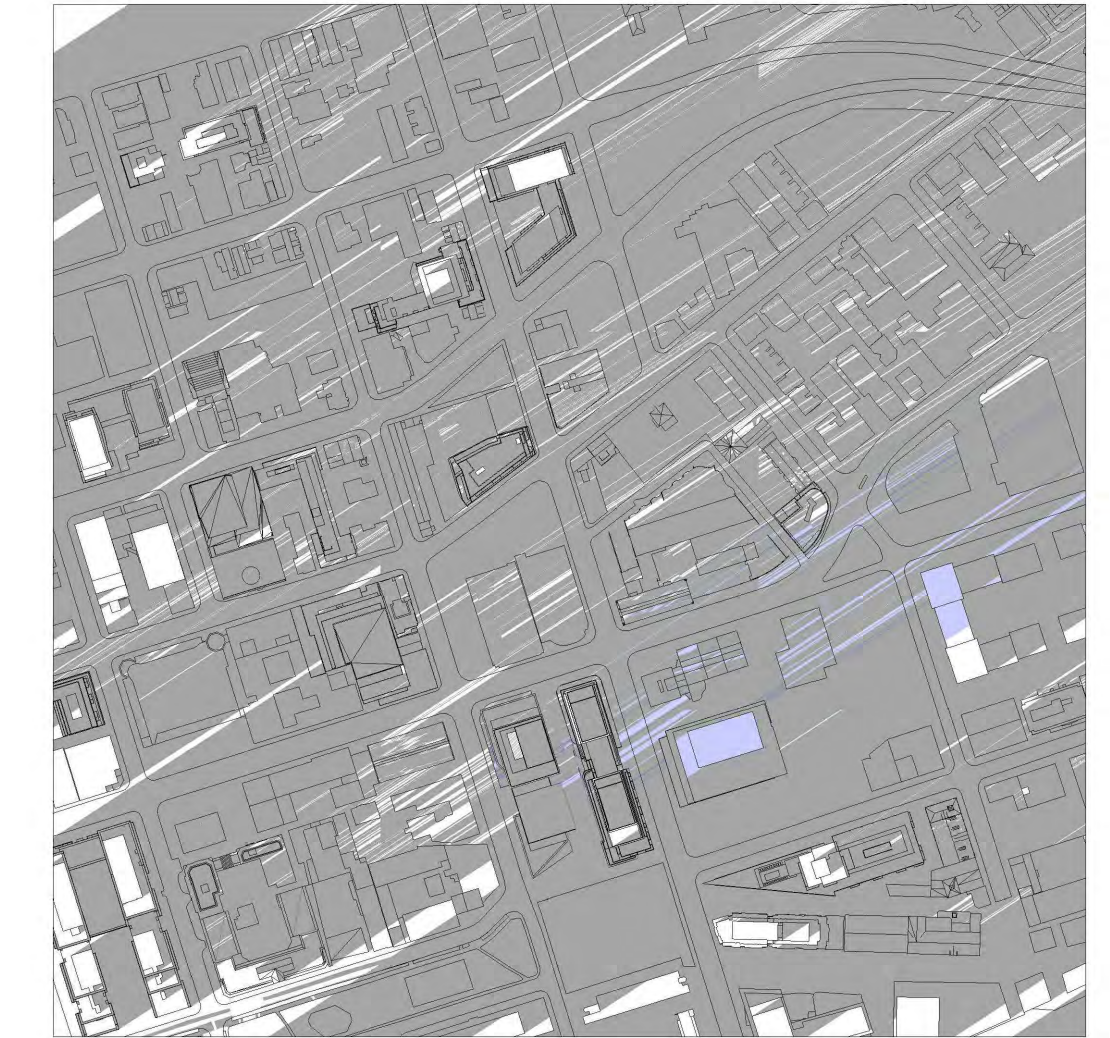
DECEMBER 21, 2020 - 15:18



DECEMBER 21, 2020 - 16:18



DECEMBER 21, 2020 - 17:18





DECEMBER 21, 2020 - 18:18

SHEET No. SST031F FILE: BIM 360/10206938_OLTA_Planning/10206938_OLTA_Planning/10206938-TD09-DT-CORKTOWN.rvt

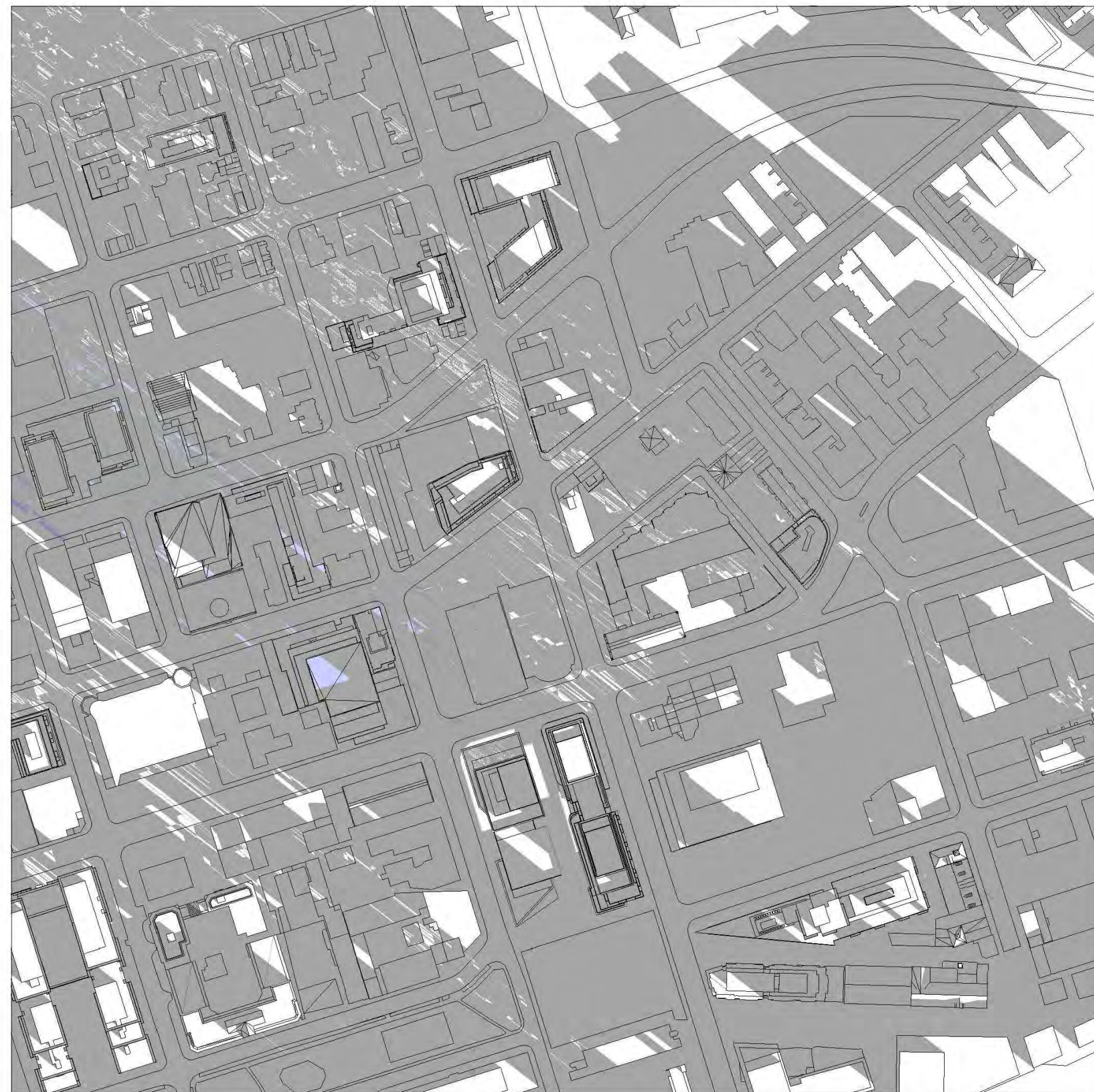

REVISIONS	REVISIONS

SHADOW STUDY	
SCALE (S)	STATUS SHADOW STUDY

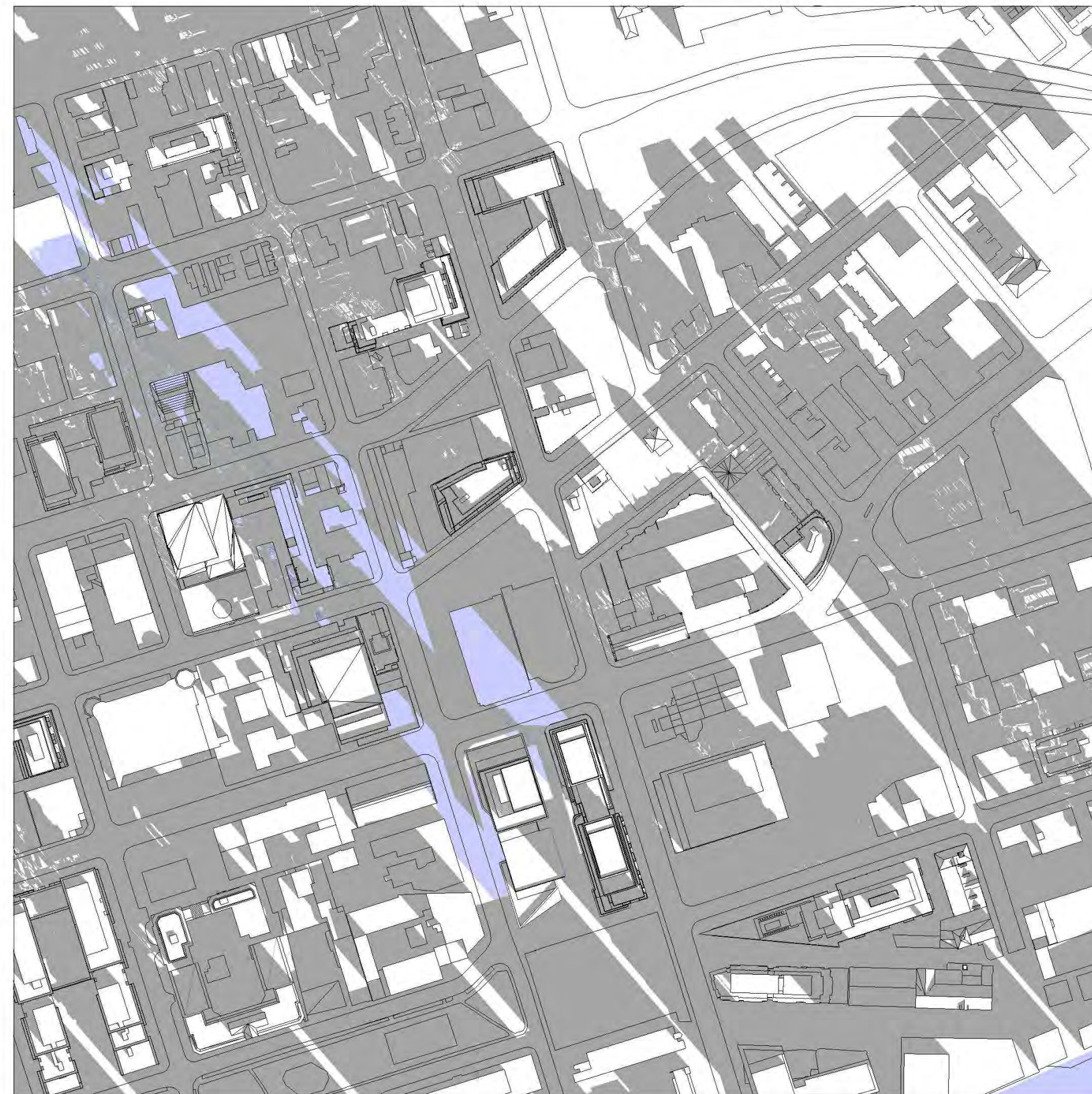


Ontario Line	
ITOC	
DOWNTOWN CORKTOWN	
SHADOW STUDY - DECEMBER	

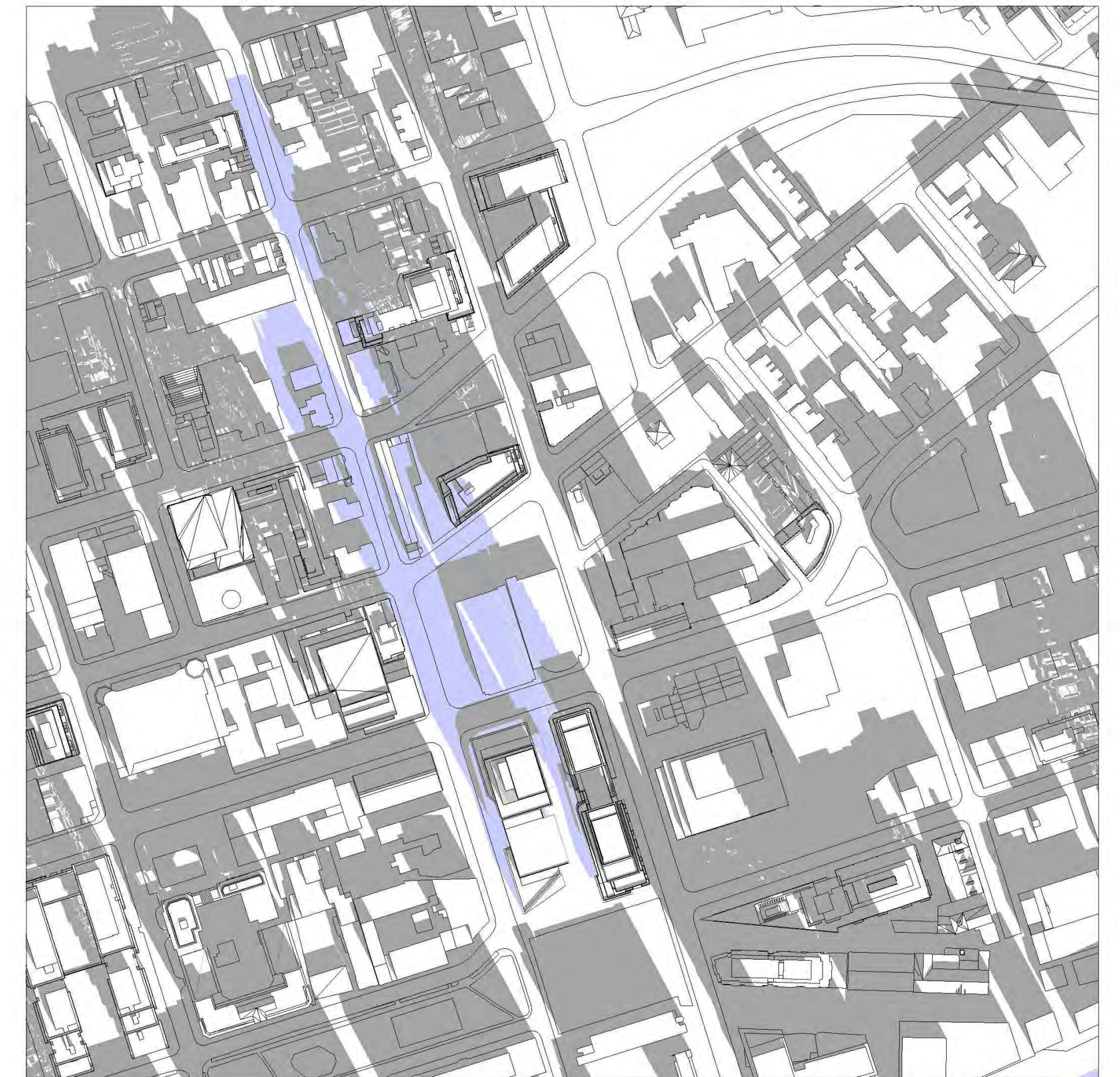
Plot Date: 09/02/21	
Dwg. No. SST031F	
Sheet No.	



DECEMBER 21, 2020 - 9:18



DECEMBER 21, 2020 - 10:18





DECEMBER 21, 2020 - 11:18

SHEET No. SST032F FILE: BIM 360/10206938_OLTA_Planning/10206938-TD09-DT-CORKTOWN.rvt

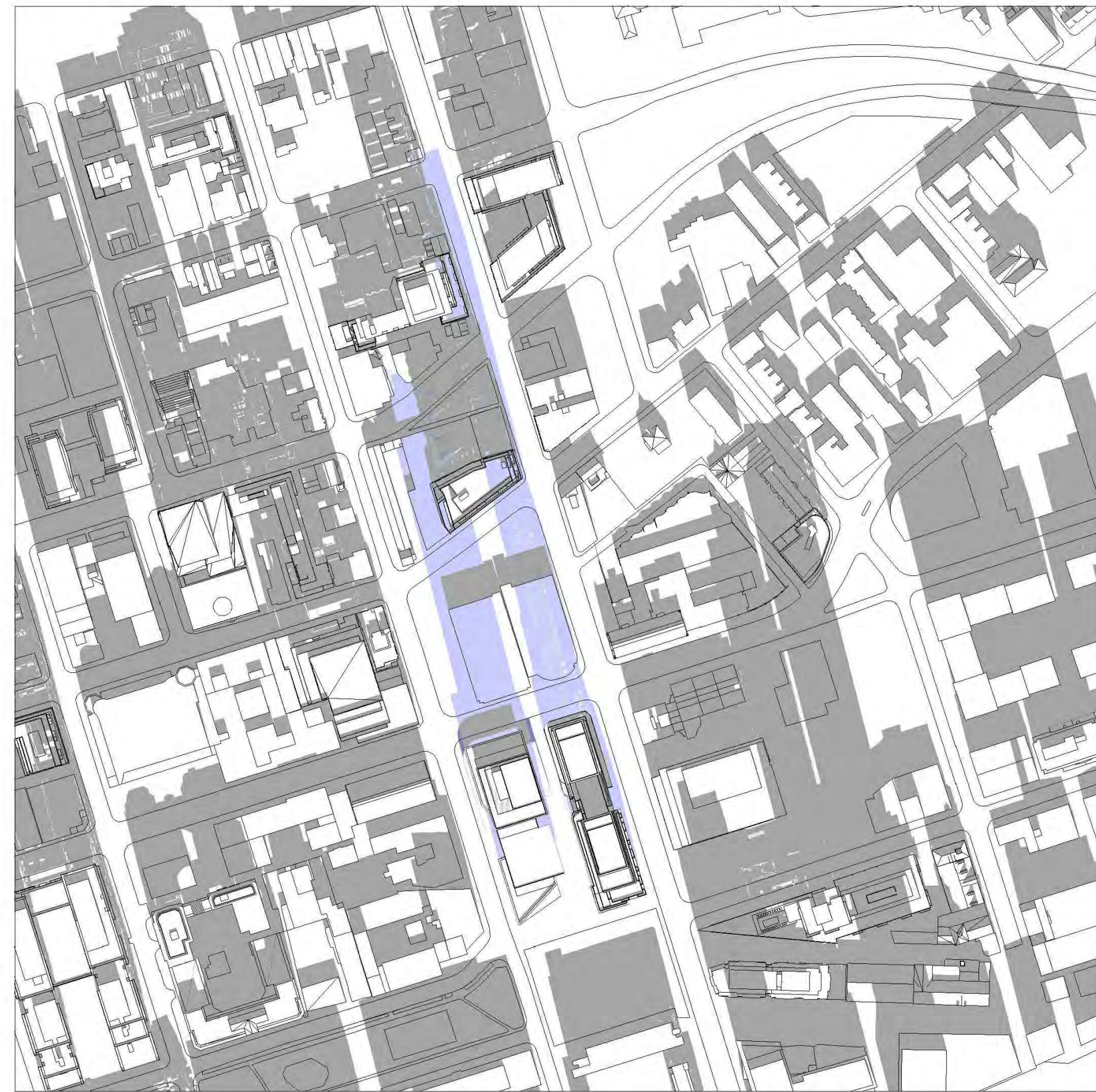

REVISIONS	REVISIONS

SHADOW STUDY	
SCALE (S)	STATUS SHADOW STUDY



Ontario Line	
ITOC	
DOWNTOWN CORKTOWN	
SHADOW STUDY - DECEMBER	

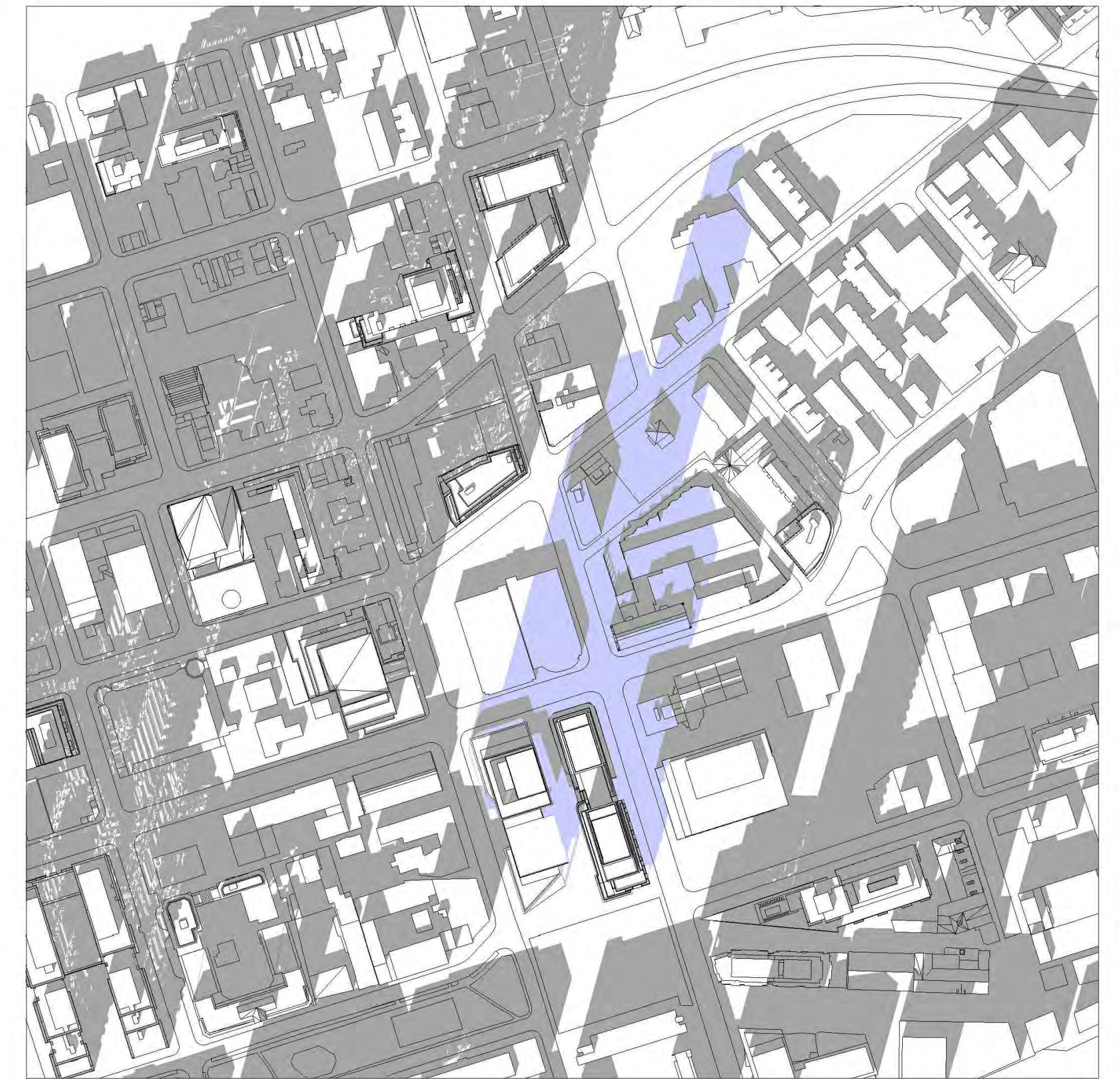
Plot Date: 09/02/21	 Infrastructure Ontario
Dwg. No. SST032F	
Sheet No.	



DECEMBER 21, 2020 - 12:18



DECEMBER 21, 2020 - 13:18





DECEMBER 21, 2020 - 14:18



SHEET No. SST033F FILE: BIM 360/10206938_OLTA_Planning/10206938-TD09-DT-CORKTOWN.rvt

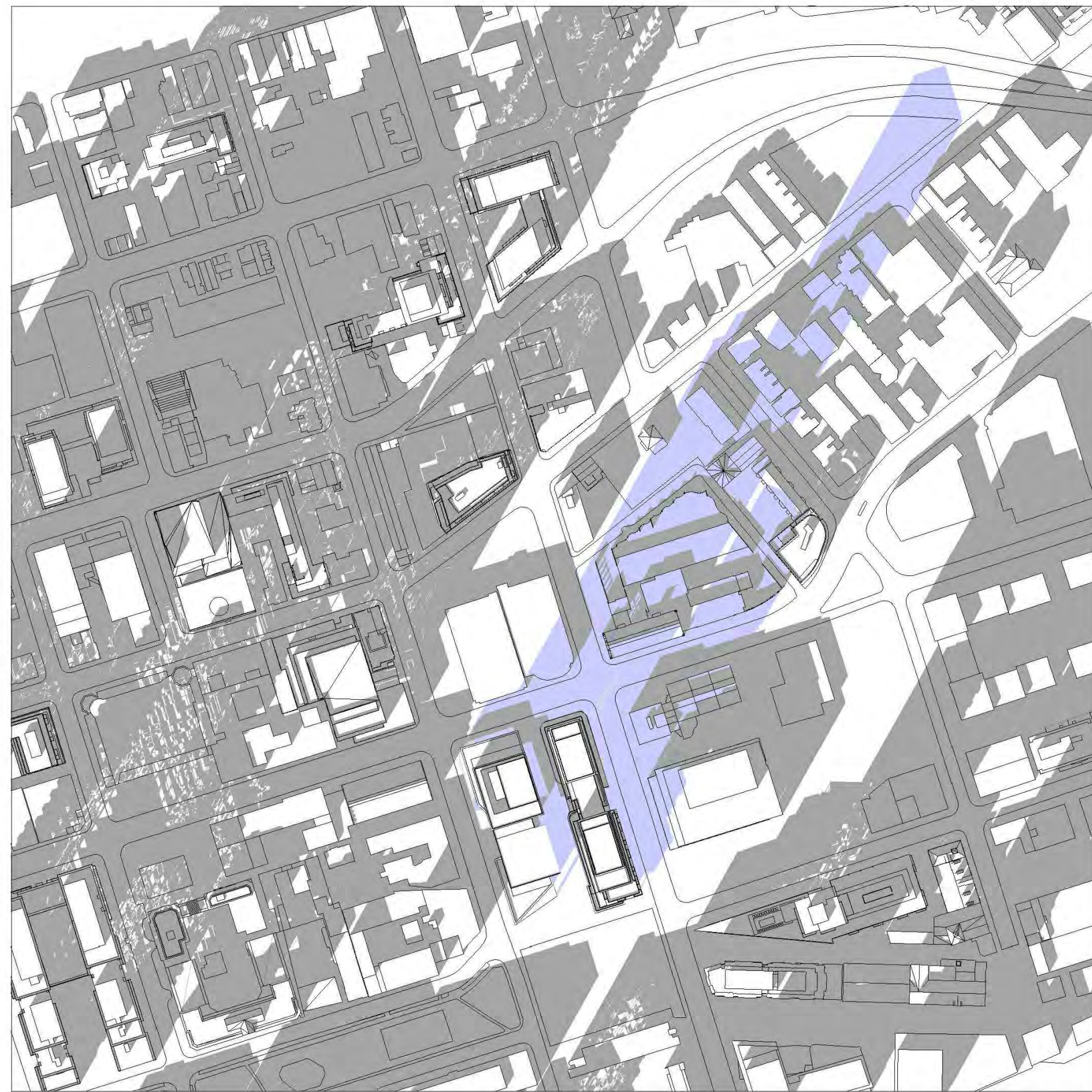

REVISIONS	REVISIONS

SHADOW STUDY	
SCALE (S)	STATUS SHADOW STUDY

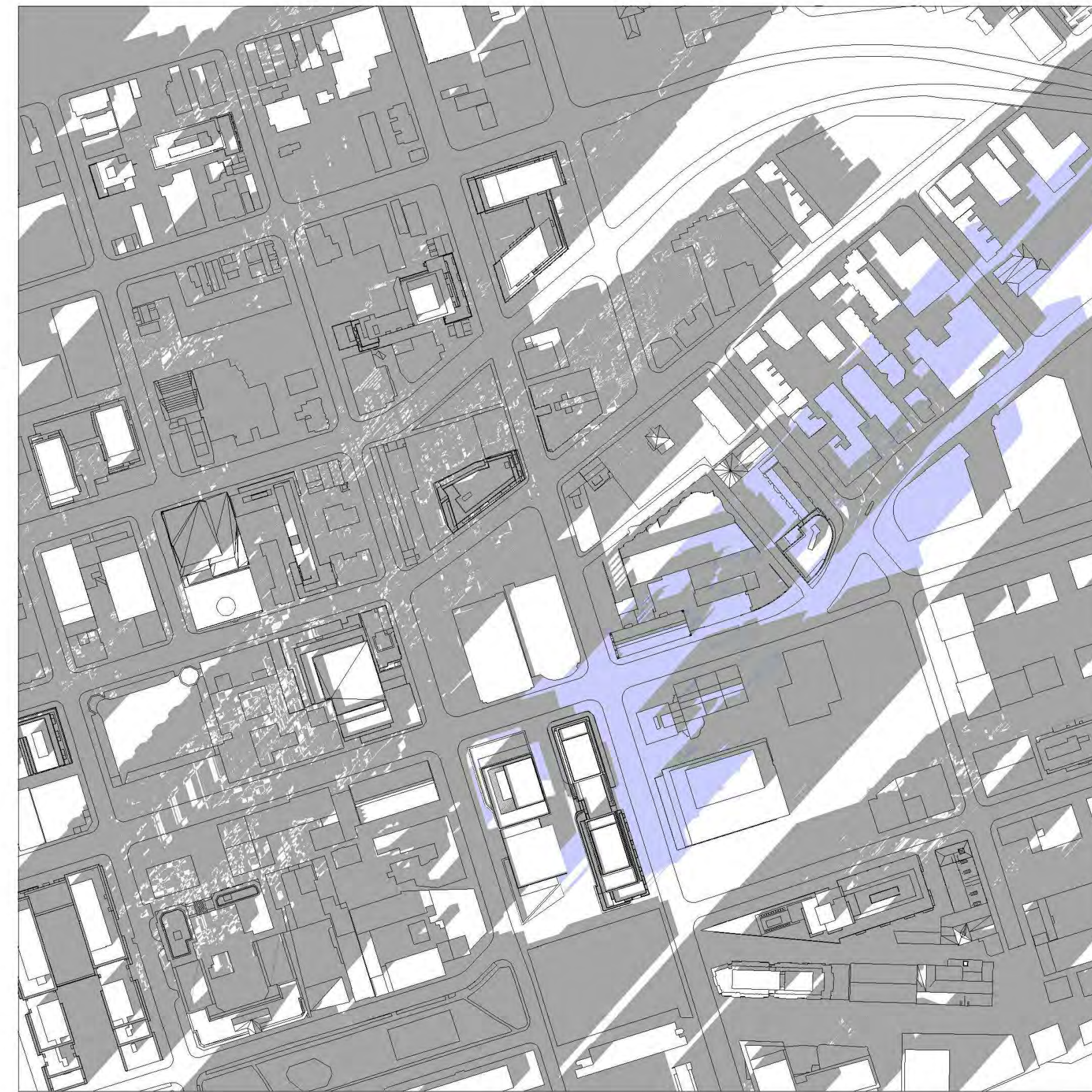


Ontario Line	
ITOC	
DOWNTOWN CORKTOWN	
SHADOW STUDY - DECEMBER	

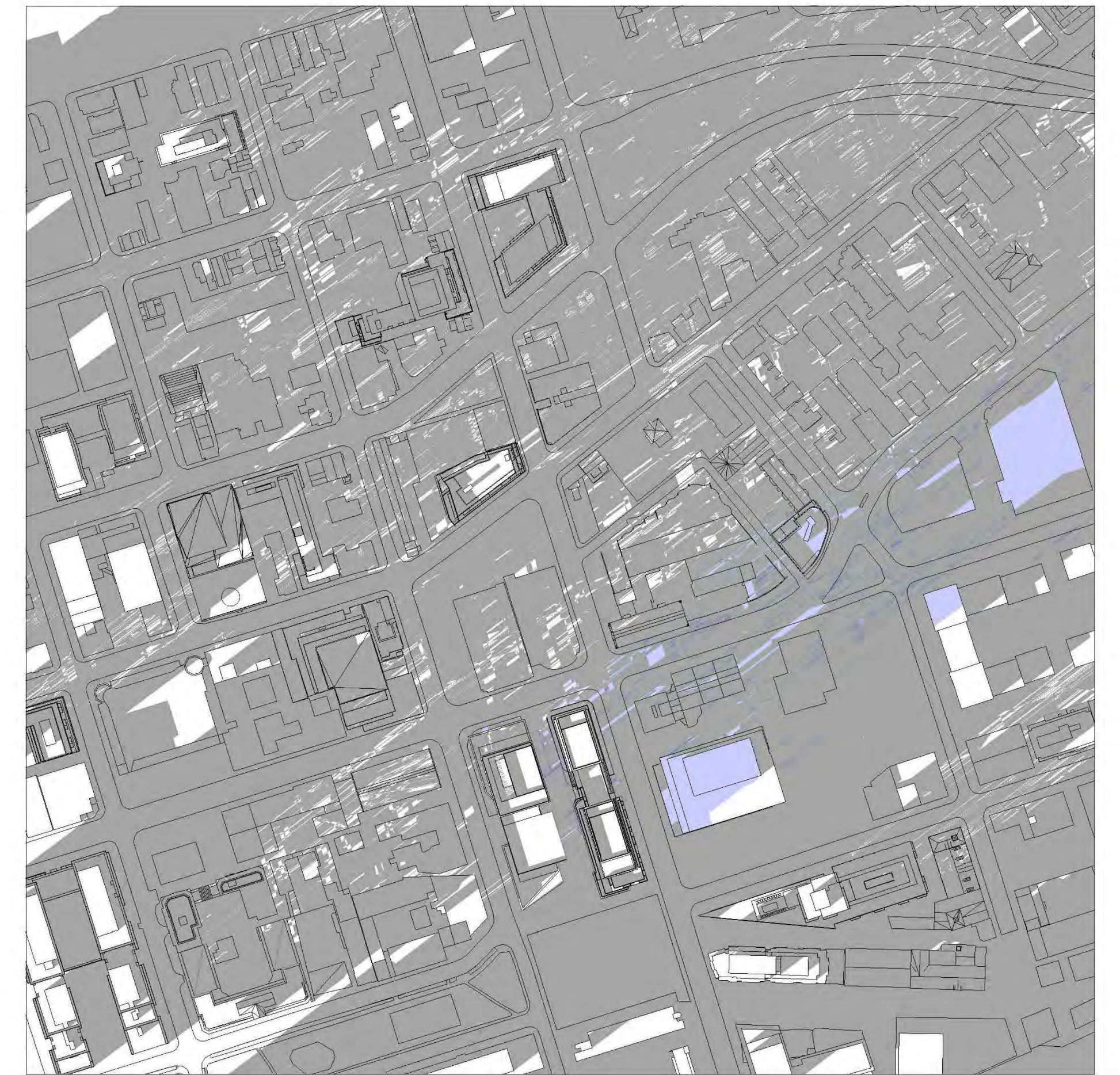
Plot Date: 09/02/21
 METROLINX
 Infrastructure Ontario
Dwg. No. SST033F
Sheet No.



DECEMBER 21, 2020 - 15:18



DECEMBER 21, 2020 - 16:18




DECEMBER 21, 2020 - 17:18



SHEET No. SST034F FILE: BIM 360/10206938_OLTA_Planning/10206938-TD09-DT-CORKTOWN.rvt

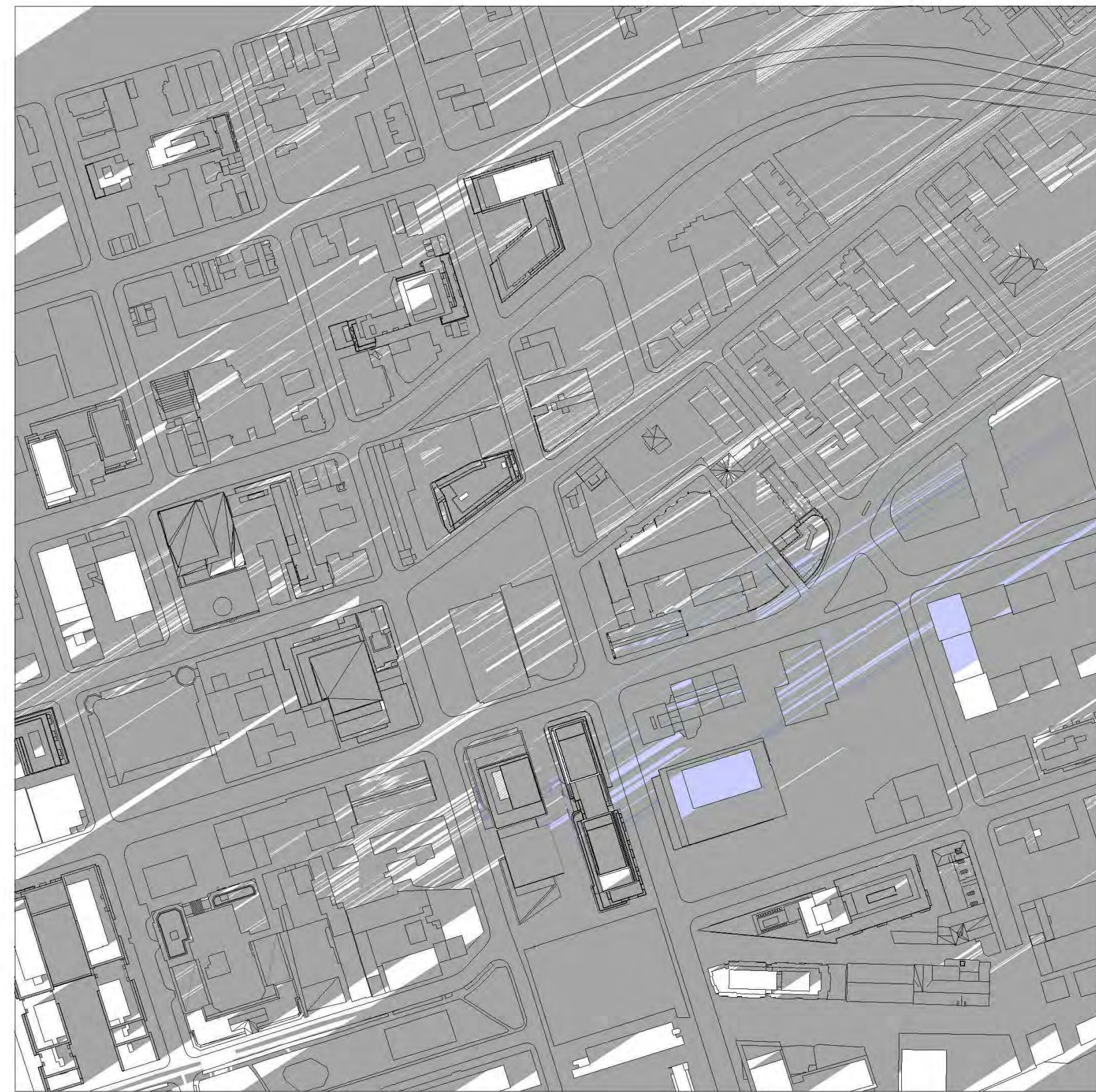

REVISIONS	REVISIONS

SHADOW STUDY	
SCALE (S)	STATUS SHADOW STUDY



Ontario Line	
TITLE	ITOC DOWNTOWN CORKTOWN SHADOW STUDY - DECEMBER

Plot Date: 09/02/21	
 METROLINX	
 Infrastructure Ontario	
Dwg. No. SST034F	Sheet No.





DECEMBER 21, 2020 - 18:18

SHEET No. SST035F FILE: BIM 360://10206938_OLTA_Planning/10206938-TD09-DT-CORKTOWN.rvt

REVISIONS	REVISIONS

SHADOW STUDY	
SCALE (S)	STATUS SHADOW STUDY



Ontario Line	
ITOC DOWNTOWN CORKTOWN SHADOW STUDY - DECEMBER	

Plot Date: 09/02/21	
METROLINX	
Infrastructure Ontario	
Dwg. No. SST035F	Sheet No.